

# **Bega Valley Bush Fire Management Committee**

## **Bush Fire Risk Management Plan**

# Contents

<b>Chapter 1. Introduction .....</b>	<b>6</b>
<b>1.1 Background.....</b>	<b>6</b>
<b>1.2 Aim and Objectives.....</b>	<b>6</b>
<b>1.3 Description of the Bega Valley BFMC area.....</b>	<b>7</b>
1.3.1 Location and land tenure .....	7
1.3.2 Climate and bush fire season.....	7
1.3.3 Population and demographic information .....	8
1.3.4 History of bush fire frequency and ignition cause .....	8
<b>Chapter 2. Identifying and assessing the bush fire risk .....</b>	<b>10</b>
<b>2.1 Process.....</b>	<b>10</b>
<b>2.2 Communication and consultation .....</b>	<b>10</b>
<b>2.3 Identifying the bush fire risk.....</b>	<b>11</b>
2.3.1 Assets .....	11
2.3.2 Assessing the bush fire risk - consequence .....	12
2.3.3 Assessing the bush fire risk - Likelihood .....	13
2.3.4 Identifying the level of risk .....	13
2.3.5 Evaluating the bush fire risk .....	13
2.3.6 Prioritising treatments .....	13
2.3.7 Risk acceptability .....	14
<b>Chapter 3. Treating the risk.....</b>	<b>15</b>
<b>3.1 Bush Fire Management Zones .....</b>	<b>15</b>
<b>3.2 BFMC wide treatments.....</b>	<b>16</b>
<b>3.3 Asset specific treatments.....</b>	<b>18</b>
<b>3.4 Fire thresholds.....</b>	<b>19</b>
<b>3.5 Annual works programs .....</b>	<b>20</b>
<b>3.6 Implementation .....</b>	<b>20</b>
<b>Chapter 4. Performance monitoring and reviewing .....</b>	<b>21</b>
<b>4.1 Review .....</b>	<b>21</b>
<b>4.2 Monitoring .....</b>	<b>21</b>
<b>4.3 Reporting .....</b>	<b>21</b>
<b>4.4 Performance Measurements .....</b>	<b>21</b>
<b>Appendix 1 Community Participation Strategy .....</b>	<b>22</b>
<b>Appendix 2- Assets Register.....</b>	<b>23</b>
<b>Appendix 3 – Treatment Register .....</b>	<b>33</b>
<b>Appendix 4 - Maps .....</b>	<b>55</b>
<b>List of Tables</b>	
Table 1.1 Land tenure .....	7
Table 3.1 Bush Fire Management Zones: Purpose, objectives and characteristics .....	15
Table 3.2 Asset specific treatments used in the Bega Valley BFMC area .....	18
Table 3.3 Fire Thresholds for Vegetation Categories .....	19
<b>List of Figures</b>	
Figure 2.1 Overview of the risk assessment process.....	10

## Glossary

**Assets:** anything valued by the community which includes houses, crops, heritage buildings and places, infrastructure, the environment, businesses, and forests, that may be at risk from bush fire.

**Bush Fire:** a general term used to describe fire in vegetation, includes grass fire.

**Bush Fire Hazard:** the potential severity of a bush fire, which is determined by fuel load, fuel arrangement and topography under a given climatic condition.

**Bush Fire Risk:** the chance of a bush fire igniting, spreading and causing damage to the community or the assets they value.

**Bush Fire Risk Management:** a systematic process that provides a range of treatments which contribute to the well-being of communities and the environment, which suffer the adverse effects of wildfire/bush fire.

**Bush Fire Threat:** potential bush fire exposure of an asset due to the proximity and type of a hazard and the slope on which the hazard is situated.

**Consequence:** outcome or impact of a bush fire event.

**Fire Fighting Authorities:** the NSW Rural Fire Service, NSW Fire Brigades, the National Parks and Wildlife Service and Forests NSW.

**Likelihood:** the chance of a bush fire igniting and spreading.

**Major Bush Fire:** A bush fire which requires the attendance of multiple brigades, or causes damage to property or injury to one or more persons.

**Display area:** geographic area determined by the Bush Fire Management Committee which is used to provide a suitable area and scale for community participation and mapping display purposes.

**Recovery costs:** the capacity of an asset to recover from the impacts of a bush fire.

**Risk Acceptance:** an informed decision to accept the consequences and the likelihood of a particular risk.

**Risk Analysis:** a systematic process to understand the nature of and to deduce the level of risk.

**Risk Assessment:** the overall process of risk identification, risk analysis and risk evaluation.

**Risk Identification:** the process of determining what, where, when, why, and how something could happen.

**Risk Treatment:** the process of selection and implementation of measures to modify risk.

**Vulnerability:** the susceptibility of an asset to the impacts of bush fire.

## Authorisation

In accordance with Part 3 Division 4 of the Rural Fires Act 1997, this Plan has been prepared by the Bega Valley Bush Fire Management Committee and has been endorsed at the BFMC meeting on 10<sup>th</sup> October 2018 for submission to the Bush Fire Coordinating Committee.

### Recommended



Brian Ayliffe  
Chairperson  
Bush Fire Management Committee

### Approved



On behalf of the  
NSW Bush Fire Co-ordinating Committee

# Amendment List

Amendment		Entered	
Number	Date	Signature	Date

# Chapter 1. Introduction

## 1.1 Background

Under the *Rural Fires Act 1997* the Bush Fire Coordinating Committee (BFCC) must constitute a Bush Fire Management Committee (BFMC) for each area in the State, which is subject to the risk of bush fires. Each BFMC is required to prepare and submit to the BFCC a draft Bush Fire Risk Management Plan (BFRMP).

A BFRMP is a strategic document that identifies community assets at risk and sets out a five-year program of coordinated multi-agency treatments to reduce the risk of bush fire to the assets. Treatments may include such things as hazard reduction burning, grazing, community education, fire trail maintenance and establishing community fireguard groups.

Annual programs to implement the treatments identified in this plan will be undertaken by the relevant land managers and fire fighting authorities.

In exercising its functions under the *Rural Fires Act 1997*, including the preparation of a draft bush fire risk management plan, the Bega Valley BFMC is required to have regard to the principles of ecologically sustainable development (ESD).

This document and the accompanying maps together form the BFRMP for the Bega Valley BFMC area.

This BFRMP has been prepared by the Bega Valley BFMC and covers both public and private lands. This BFRMP must be reviewed and updated within each successive five-year period from the constitution of the BFMC.

The BFCC recognises that climate change has the potential to increase bush fire risk. The risk assessment process applied in this BFRMP is based on current climatic conditions. The BFCC will monitor information on climate change and will modify the process when necessary.

## 1.2 Aim and Objectives

The **aim** of this BFRMP is to minimise the risk of adverse impact of bush fires on life, property and the environment.

The **objectives** of this BFRMP are to:

- reduce the number of human-induced bush fire ignitions that cause damage to life, property and the environment;
- manage fuel to reduce the rate of spread and intensity of bush fires, while minimising environmental/ecological impacts;
- reduce the community's vulnerability to bush fires by improving its preparedness; and
- effectively contain fires with a potential to cause damage to life, property and the environment.

## **1.3 Description of the Bega Valley BFMC area**

### **1.3.1 Location and land tenure**

The Bega Valley BFMC area is located on the South East coast of New South Wales and includes the Local Government Area of Bega Valley.

The area covered by the Bega Valley BFMC is 627 900 hectares and includes the land tenures outlined in Table 1.1. It is important to note that lands owned by Local Aboriginal Land Councils is considered to be privately owned and is included in the 22% in the table below.

<b>Land Manager</b>	<b>% of BFMC area</b>
National Parks & Wildlife Service	40
Forests NSW	25
Department of Lands	0.3
Local Government	3.5
Commonwealth	<0.01
Private	22
All other	9

**Table 1.1 Land tenure**

### **1.3.2 Climate and bush fire season**

The climate of the Bega Valley is best described as temperate, with rainfall typically being spread throughout the year. Dry winters and strong spring winds are common and this frequently brings an early start to the fire season. The summer period is typified by warm to hot conditions in areas away from the coastal influence. Sea breezes tend to bring maritime air to coastal towns, which moderates conditions.

The distribution of rainfall through any given year has been described as markedly non-uniform and highly variable from year to year. Rainfall frequently occurs in a small number of storm events often associated with East Coast Lows. It is common for half the rainfall for any given year to occur in 2 or 3 calendar months.

Occasionally the Shire can be subjected to very high temperatures, low humidity and strong north to north westerly winds. Such conditions can last for several days in succession. Numerous dry lightning storms with minimal rainfall can be expected during the Bush Fire Danger Period.

Prolonged drought conditions can have a pronounced impact on the Bega Valley and can lead to protracted periods of elevated fire danger. Analysis of the trends of the Southern Oscillation Index can be useful in forecasting the onset of dry periods, however the climate drivers for the south east corner of NSW are complex and no single factor should be considered in isolation.



The geographical extent, particularly the spread from north to south, can lead to a wide variety of conditions being experienced across the Shire. Topographical and maritime influences also complicate the situation. Recording and collating better climate data would be advantageous to the Bush Fire Management Committee.

### **1.3.3 Population and demographic information**

Bega Valley Shire has a population of 33,253 (2016 census figures) and is forecast to increase to 34,951 by 2021. The Census shows there are 17,449 dwellings and that an average household has 2.2 people. Local knowledge would suggest a large number of dwellings in coastal centres are holiday houses and may not be occupied by the owner of the dwelling.

The major population centres are Bega, Merimbula and Eden. The area has a rural and tourism based economy with several larger population centres spread along the coastal strip. Smaller towns in the hinterland support a number of villages either interspersed between these or closely associated with the larger population centres.

The area experiences a major tourist influx during the fire danger period. This influx is primarily concentrated in coastal towns, but does include recreational activity in forested areas with increased fire risks. The unfamiliar territory and lack of fire knowledge amongst this transient population potentially impacts on the ability of the community to prepare themselves for bush fire.

Sixty five percent (65%) of the Shire area is vested in the management of Forestry Corporation NSW or National Park & Wildlife Service.

Coastal towns are typically expanding faster than their hinterland counterparts are and generally tend to grow through infill development or by expanding into surrounding rural or bushland areas. Where inland development has occurred it is usually rural residential and frequently adjacent to forested areas. The population increase and demographic change results in the need to constantly re-engage with communities to enhance their resilience.

The majority of land not included in State Forests or National Parks (35%), consists of rural bushland and grazing properties that are centred along major roads or river valleys in the various catchment systems throughout the shire

### **1.3.4 History of bush fire frequency and ignition cause**

Historical and archaeological records indicate that fire has always been a part of the landscape of what we now know as the Bega Valley. Accounts from early European explorers often mention the use of fire by the traditional owners.

Reports of significant wildfire events date back to 1906 and there is a general pattern of major fires every 10 to 15 years from then. Possibly the most

significant fire event to occur in the Bega Valley was in 1952. These fires affected large parts of the Bega Valley and tragically claimed 4 lives. Records indicate 85 homes were destroyed and the impact on the agricultural and forestry economies was devastating.

The most significant, and devastating, fire for decades occurred on March 18th 2018. A fire that started in the Reedy Swamp area quickly became uncontrollable and ran to the east under gale force westerly winds. During the afternoon of the 18<sup>th</sup> of March the fire burnt almost 1400ha of forest and destroyed 69 homes around Reedy Swamp, Vimy Ridge, Chinnock and then Tathra. The fire also damaged critical communications infrastructure and many more houses suffered damage of varying degrees. There has been much written about this fire and several research projects have commenced. The findings of this research will inform fire management in the future.

Prior to the Reedy Swamp fire, the largest fire in the last decade was the Jingera Rock fire of 2009, which burnt over 2500ha over a period of 3 weeks. This fire had the potential to extend in to rural villages to the east if suppression efforts had not been successful.

Two large fires threatened Wonboyn Village during 1972 and 1980. On these occasions, fires that had developed under hot westerly winds were driven to the north by strong southerly changes and threatened the village and surrounding country. These weather patterns and the resulting fire behaviour are recognised for having the potential to produce dangerous fire weather events along the coastal and hinterland areas of the shire.

Smaller high intensity fires can also pose a problem to fire fighters and the community. Examples of these include the 2006 Short Point fire in Merimbula and the Millingandi fire of 2013 where relatively small fires burning under severe conditions quickly threatened assets.

The major ignition sources within the Bega Valley Shire Fire District are:

- Negligence/Accidental
  - New residents and non-fire aware visitors may not necessarily understand fire behaviour especially around new developments. Erratic weather patterns early in the fire season can compound this problem.
- Legal Burns – late Winter/Spring
  - Frosted dry grass and warm spring winds frequently combine to increase the fire potential beyond what many residents would expect at this time of year.
- Arson
  - Arson is an increasing problem, particularly around coastal towns.
- Lightning
  - Lightning can be a major problem, especially during drought conditions with summer heat and dry storms.

- Power Lines
  - Strong winds have been known to cause clashing of power lines or have resulted in power lines being brought down by falling trees. These events have the potential to provide the ignition source for a fire event.

## Chapter 2. Identifying and assessing the bush fire risk

### 2.1 Process

The Australia/New Zealand Standard *AS/NZS 4360: 2004 Risk Management* was used as the basis for the risk assessment process. See Figure 2.1 for the steps involved. For a detailed description of the process undertaken see the Bush Fire Risk Management Planning Guidelines for Bush Fire Management Committees on the RFS website: [www.rfs.nsw.gov.au](http://www.rfs.nsw.gov.au).

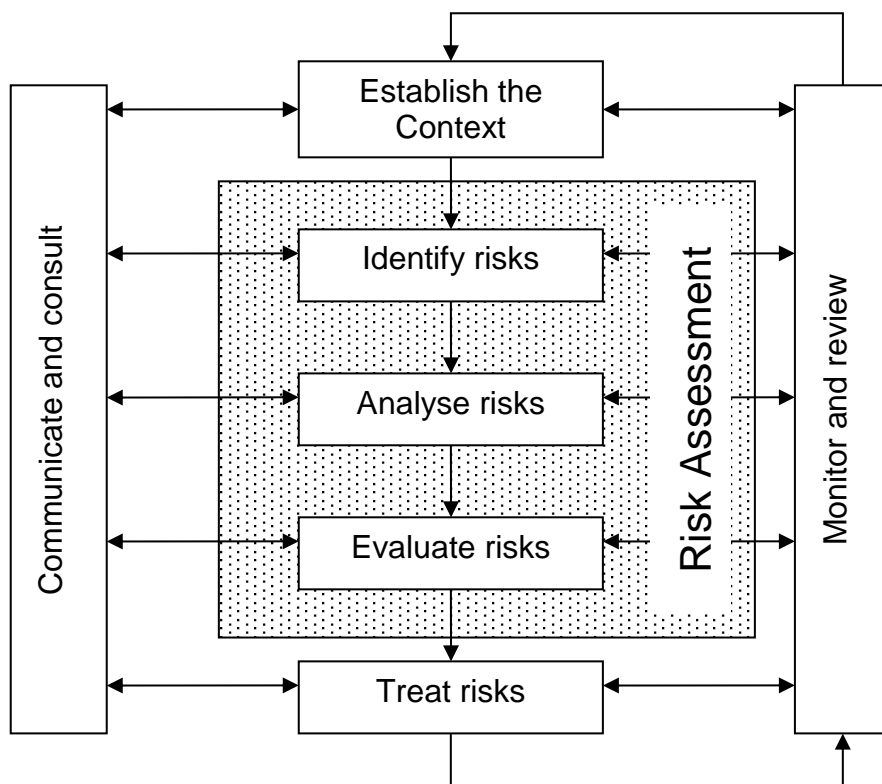


Figure 2.1 Overview of the risk assessment process

### 2.2 Communication and consultation

Community participation is an integral part of risk management. The Community Participation Strategy involved developing and implementing a process to address the needs, issues and concerns of stakeholders within the

BFMC area in regards to the BFRMP. See Appendix 1 for the Community Participation Strategy used by the Bega Valley BFMC in preparing this BFRMP.

## **2.3 Identifying the bush fire risk**

Identifying the level of bush fire risk firstly involved identifying important community assets considered to be at risk from bush fire in the Bega Valley BFMC area, and then assessing the likelihood and consequence ratings.

### **2.3.1 Assets**

BFMC members and the community, including RFS volunteers, identified assets within the Bega Valley BFMC that they believed were at risk of bush fire.

The assets were divided into four asset types:

#### **Human settlement**

- Residential areas including urban bushland interface areas and rural properties;
- Special Fire Protection areas including schools, hospitals, nursing homes, and tourist facilities; and
- Other human settlement areas including commercial and industrial areas where distinct from major towns.

#### **Economic**

- Agricultural; e.g. major silos, regional saleyards, cropping/grazing land;
- Commercial/industrial e.g. major industries, waste treatment plants, sawmills;
- Infrastructure e.g. large power lines, gas and oil pipelines, railway lines, electricity substations, communication facilities;
- Tourist and recreational e.g. tourist sites and facilities, resorts, retreats;
- Mines;
- Commercial forests e.g. pine plantations, eucalypt plantations and commercial native forests; and
- Drinking water catchments.

#### **Environmental**

- Threatened species, populations and ecological communities and Ramsar wetlands;
- Locally important species and ecological communities, such as species and ecological communities especially sensitive to fire.
- National Park estate, Forest NSW and some private land forest and grassland also represent important environmental assets.

## **Cultural**

- Aboriginal significance – Aboriginal places and items of significance
- Non-indigenous heritage – places and items arising from the early occupation of NSW by European or other non-indigenous settlers; and
- Other cultural assets- community halls, clubs and recreational facilities.

### **2.3.2 Assessing the bush fire risk - consequence**

Once the assets were identified, the consequence of a bush fire impacting on these assets was assessed.

See Appendix 2 for the consequence ratings assigned to each asset identified in the Bega Valley BFMC area.

The different asset types had different assessment processes used to determine the consequence. These processes are identified below.

#### **Human settlement**

A potential fire behaviour model using vegetation type, slope and separation distance was used to produce a threat rating for human settlement assets. The vulnerability of the asset to a bush fire was also assessed and a rating assigned. These ratings were then used to assess the consequence of a bush fire impacting upon a human settlement asset.

Special Fire Protection (SFP) assets were considered inherently more vulnerable to bush fire due to mobility capacity, knowledge or other issues relating to their inhabitants, (e.g. the elderly, infirm, children or tourists) and therefore stricter requirements for vulnerability assessment and rating were applied.

#### **Economic**

The level of economic impact e.g. local, regional or state, as well as the economic recovery costs (how long and complicated a financial recovery will be) of the asset were identified. These ratings were used to assess the consequence of a bush fire impacting upon an economic asset.

#### **Environmental**

Environmental assets with known minimum fire threshold were assessed to determine if they were at risk of a bush fire within the 5 year life of the BFRMP using fire history and fire threshold data. Those environmental assets which were within or above the fire threshold were not assessed in the BFRMP, as the negative impact of a fire within the 5 year period was determined as being low and may even be of benefit to the asset and surrounding habitat.

The vulnerability of an environmental asset was determined by its conservation status and its geographic extent (distribution across the landscape).

Vulnerability and potential impact of bush fire were used to assess the consequence of a bush fire impacting upon an environmental asset.

### **Cultural**

For non-indigenous historical, Aboriginal and other cultural assets a potential fire behaviour model using fuel load, slope and proximity was used to produce a threat rating. The physical vulnerability of the asset to a bush fire was also assessed. These ratings were then used to assess the consequence of a bush fire impacting upon a cultural asset.

#### **2.3.3 Assessing the bush fire risk - Likelihood**

For all asset types the likelihood of a bush fire occurring was assessed. This involves considering fire history, including ignition cause and patterns, known fire paths, access, containment potential and potential fire run (size of the vegetated area). See Appendix 2 for the likelihood ratings assigned to each asset identified in the Bega Valley BFMC area.

#### **2.3.4 Identifying the level of risk**

The consequence and likelihood ratings were then used to identify the level of risk. See Appendix 2 for the risk ratings assigned to each asset identified in the Bega Valley BFMC area.

#### **2.3.5 Evaluating the bush fire risk**

Once the risk ratings for each asset were identified, they were evaluated to:

- a) confirm that risk levels identified in the risk analysis process are appropriate and reflect the relative seriousness of the bush fire risk;
- b) identify which assets require treatments; and
- c) identify treatment priorities.

#### **2.3.6 Prioritising treatments**

No organisation has limitless resources to deal with adverse risk. It is therefore necessary to define priorities. The bush fire risk ratings determined were used to prioritise the risk treatments, i.e. areas of extreme risk were considered first for treatment, then very high, then high then medium then low.

### **2.3.7 Risk acceptability**

Risks below a certain level were assessed as not requiring treatment within the life of this plan. This is due to a combination of risk priority and capacity to undertake the works. Within the Bega Valley BFMC area the level of acceptability is high. Areas of Medium or Low risk assets are likely to be managed by routine and legislated procedures and so do not require a specific application of resources. Where possible and practicable the BFMC will also develop strategies to mitigate ephemeral risks as they arise.

Cultural and environmental assets are often more difficult to protect due to challenges with the identification of assets and the risks associated with implementing mitigation strategies. In this instance only those environmental assets with a risk rating of Very High or above have been assigned specific treatments. The BFMC will periodically review protocols around the protection of these assets to ensure the best use of available knowledge.

## Chapter 3. Treating the risk

### 3.1 Bush Fire Management Zones

Bush Fire Management Zones were identified within the Bega Valley BFMC area and mapped (see maps 1-7). These zones identify the fire management intent for a specific area. See Table (3.1) for descriptions of the zones and their purposes. The four categories of Bush Fire Management Zones are:

- Asset Protection Zone (APZ);
- Strategic Fire Advantage Zone (SFAZ);
- Land Management Zone (LMZ); and
- Fire Exclusion Zone (FEZ).

Zone	Purpose	Suppression Objective(s)	Zone characteristics
<b>Asset Protection Zone</b>	To protect human life, property and highly valued public assets and values.	To enable the safe use of <b>Direct Attack</b> suppression strategies within the zone. To minimise bush fire impacts on undefended assets.	As per RFS document <i>Standards for Asset Protection Zones</i> .
<b>Strategic Fire Advantage Zone</b>	To provide strategic areas of fire protection advantage which will reduce the speed and intensity of bush fires, and reduce the potential for spot fire development; To aid containment of wildfires to existing management boundaries.	To improve the likelihood and safe use of: <b>Parallel Attack</b> suppression strategies within the zone. and/or <b>Indirect Attack</b> (back burning) in high to very high fire weather conditions within the zone. To reduce the likelihood of: Crown fire development within the zone. and/or Spot fire ignition potential from the zone.	Zone width related to suppression objectives and dependent upon: <ul style="list-style-type: none"> <li>• Topography</li> <li>• Aspect</li> <li>• Spotting propensity</li> <li>• Location of adjacent firebreaks</li> <li>• Mosaic pattern of treatment</li> </ul> Assess Overall Fuel Hazard (OFH) once vegetation communities reach minimum fire thresholds within this plan. Management practices should aim to achieve mosaic fuel reduction patterns so that the majority of the SFAZ has an OFH of less than high.
<b>Land Management Zone</b>	To meet relevant land management objectives in areas where APZs or SFAZs are not appropriate.	As per the land management and fire protection objectives of the responsible land management agency. To reduce the likelihood of spread of fires. To undertake mosaic burning	As appropriate to achieve land management e.g. heritage and/or fire protection e.g. broad scale mosaic burning objectives.
<b>Fire Exclusion Zone</b>	To exclude bush fires.	N/A	Variable dependant on size of fire sensitive area requiring protection.

Figure 2 - Zone Definition Table

**Table 3.1 Bush Fire Management Zones: Purpose, objectives and characteristics**



**Note:**

- All areas that are not mapped, or described, as APZs or SFAZs are considered to be LMZs.
- The scope of this plan does not allow for the accurate mapping of all prescribed APZs.
  - For developments initiated after the introduction of *Planning for Bush Fire Protection* (PBP) details of any prescribed APZ should be found in the relevant approval documents.
  - Developments prior to the introduction of PBP will have APZ distances as prescribed in *Bush Fire Protection for Existing Development (2016)*.
  - Mapped APZs on public land are indicative and not intended to show the scope of works. These APZs are valid for the life of the plan and should not necessarily be included for development control purposes.

For the purpose of the Bush Fire Environmental Assessment Code:

1. Plantations that are approved under the *Plantations & Reafforestation Act 1999* after closure of the public exhibition period for this BFRMP are considered to be identified in this BFRMP; and
2. Retained vegetation within the aforementioned plantations is considered to be a Strategic Fire Advantage Zone identified in the text of this BFRMP as long as it meets the suppression objectives for SFAZs included in the BFRMP, and is not mapped or otherwise described as a Fire Exclusion Zone in the BFRMP.

### **3.2 BFMC wide treatments**

BFMC wide treatments are activities which reduce the overall bush fire risk within the BFMC area and are undertaken on an ongoing basis as part of normal business. These treatments are not linked to specific assets in the BFRMP, rather they are applied across all or part of the BFMC area as designated by legislation or agency policy. BFMC wide treatments include the following:

- **Reviewing the bush fire prone land map**

These maps identify bush fire prone land and are used to trigger whether a development application is assessed using *Planning for Bush Fire Protection*<sup>1</sup>.

- **Ensuring developments in bush fire prone land comply with *Planning for Bush Fire Protection***

This assessment process requires new applications for development to include bush fire protection measures.

---

<sup>1</sup> NSW Rural Fire Service 2006 *Planning for Bush Fire Protection: A guide for councils, planners, fire authorities and developers*.

- **Using the Local Environment Plan/s (LEPs) to control developments in areas with a bush fire risk**

LEPs can be used to exclude development in extreme bush fire risk areas or where bush fire protection measures cannot be incorporated.

- **Varying the standard bush fire danger period as required**

In years where the weather is particularly adverse the bush fire danger period may be brought in early or extended. This is assessed every year by the BFMC.

- **Requiring permits during the bush fire danger period**

In the bush fire danger period a fire safety permit is required to light a fire in the open. Permits specify conditions such as fire fighting equipment that must be on site, or restrict burns based on weather conditions.

- **Prosecution of offenders in relation to deliberate ignitions**

Under the *Rural Fires Act 1997* persons may be prosecuted for breaching the conditions on a fire permit, lighting a fire during a Total Fire Ban, allowing fire to escape their property, or other breaches of the Act.

The member agencies of the BFMC will co-operate with the NSW Police in relation to the prosecution of arsonists under the Crimes Act 1900. NSW Police have facilitated an Ignition Prevention Working Group that is attended by all relevant agencies.

- **Investigation of bush fire cause**

All bush fires which do not have a known cause are investigated to identify how they started.

- **Normal fire suppression activities**

Responding to bush fire is a normal business activity for the fire fighting authorities.

- **Assessing and managing compliance with strategic fire fighting resource allocation provisions**

Strategic fire fighting resource allocation provisions is the process used to identify the number of stations, brigades and appliances required in an area, and considers members, training, assets and hazards.

- **Preparation of a S52 Operations Coordination Plan**

The Operations Coordination Plan is prepared biannually and sets out how coordinated fire fighting will occur. It includes specific operational restrictions on fire fighting techniques in certain areas, where fires will be managed from, and how agencies involved can communicate during operations.

- **Fire Management Plans or Plans of Management**

Some land management agencies have developed fire management plans or plans of management with specific fire or fuel management strategies, for example a Forests NSW Regional Fuel Management Risk Plan, a NPWS Fire Management Strategy. These publicly exhibited plans form the basis for operational fire planning on public parks, reserves and forests.

- **Bush Fire Hazard Complaints**

If someone is concerned about possible bush fire hazards on a neighbouring property or any other land, then this can be reported to the RFS Commissioner or their local RFS Fire Control Centre. The complaint will be investigated and may result in a notice being issued to the landowner or manager to reduce the hazard.

### **3.3 Asset specific treatments**

There are five broad strategy groups available to treat the bush fire risk to assets identified in the BFRMP.

The types of asset specific treatments in each strategy group used in the Bega Valley BFMC area are listed below. A full list of the treatment strategies in the Bega Valley BFMC area are in Appendix 3.

<b>Strategy</b>	<b>Examples of treatments used in the Bega Valley BFMC area</b>
Ignition Management	<ul style="list-style-type: none"> <li>• Operate fire towers on days with elevated fire risk</li> <li>• Enforce Agency policy re campfires on public land</li> <li>• Consider access restrictions where appropriate</li> <li>• Suspend fire generating activities on days of very high to extreme fire danger</li> <li>• Local fire permit arrangements</li> </ul>
Hazard Reduction	<ul style="list-style-type: none"> <li>• Maintain APZ around assets</li> <li>• Monitor and maintain SFAZ to prescribed standards</li> </ul>
Community Education	<ul style="list-style-type: none"> <li>• Targeted community engagement to support property preparation and Survival Planning</li> <li>• Provide information on campfires and associated restrictions</li> </ul>
Property Planning	<ul style="list-style-type: none"> <li>• Facilitate workshops to assist landholders to plan and prepare their properties.</li> </ul>
Preparedness	<ul style="list-style-type: none"> <li>• Ensure effective Emergency Management Guidelines are in place</li> <li>• Maintain Fire trails and fire access to standards</li> <li>• Develop Emergency Management Plan for campgrounds</li> <li>• Develop and implement Fire Access and Fire Trail (FAFT) plan</li> </ul>

**Table 3.2 Asset specific treatments used in the Bega Valley BFMC area**

### 3.4 Fire thresholds

The vegetation in the Bega Valley BFMC area was classified into fire threshold categories (Table 3.3).

Vegetation formation	Minimum SFAZ Threshold	Minimum LMZ Threshold	Maximum Threshold	Notes
Rainforest	NA	NA	NA	Fire should be avoided.
Alpine complex	NA	NA	NA	Fire should be avoided.
Wet Sclerophyll forest (shrubby subformation)	25	30	60	Crown fires should be avoided in the lower end of the interval range.
Wet Sclerophyll forest (grassy subformation)	10	15	50	Crown fires should be avoided in the lower end of the interval range.
Grassy woodland	5	8	40	Minimum interval of 10 years should apply in the southern Tablelands area. Occasional intervals greater than 15 years may be desirable.
Grassland	2	3	10	Occasional intervals greater than 7 years should be included in coastal areas. There was insufficient data to give a maximum interval; available evidence indicates maximum intervals should be approximately 10 years.
Dry sclerophyll forest (shrub/grass subformation)	5	8	50	Occasional intervals greater than 25 years may be desirable.
Dry sclerophyll forest (shrub subformation)	7	10	30	Occasional intervals greater than 25 years may be desirable.
Heathlands	7	10	30	Occasional intervals greater than 20 years may be desirable.
Freshwater wetlands	6	10	35	Occasional intervals greater than 30 years may be desirable.
Forested wetlands	7	10	35	Some intervals greater than 20 years may be desirable.
Saline wetlands	NA	NA	NA	Fire should be avoided.
Semi-arid woodlands (grassy subformation)	6	9	No max	Not enough data for a maximum fire interval.
Semi-arid woodlands (shrubby subformation)	10	15	No Max	Not enough data for a maximum fire interval.
Arid shrublands (chenopod subformation)	NA	NA	NA	Fire should be avoided.
Arid shrublands (acacia subformation)	10	15	No Max	Not enough data for a maximum fire interval.

**Table 3.3 Fire Thresholds for Vegetation Categories**

### ***3.5 Annual works programs***

The land management agencies and firefighting authorities responsible for implementing the treatments identified in this plan will include those treatments in their annual works programs detailing how, when, and where the required activities will be undertaken.

### ***3.6 Implementation***

When the treatments identified in this BFRMP are implemented there are a number of issues that need to be considered by the responsible agency including environmental assessments and approvals, smoke management and prescribed burn plans.

#### **Local permit issuing/hazard reduction burning exclusion periods**

In the Bega Valley BFMC area the issuing of permits is required between September and March each year.

## **Chapter 4. Performance monitoring and reviewing**

### **4.1 Review**

This BFRMP must be reviewed and updated within each successive five-year period from the constitution of the BFMC. The Bega Valley BFMC will also review this plan as necessary to account for any changes in context or risk. This may be triggered by a range of circumstances, including but not limited to:

- changes to the BFMC area, organisational responsibilities or legislation;
- changes to the bush fire risk in the area; or
- following a major fire event.

### **4.2 Monitoring**

The BFMC is required to monitor progress towards the completion of treatment works listed in the BFRMP, and the timeliness of the works.

### **4.3 Reporting**

The BFMC is required to report annually to the BFCC on its progress in implementing the bush fire risk management activities identified in this plan.

### **4.4 Performance Measurements**

State wide performance measurements which are linked to the BFRMP have been identified by the BFCC. All BFMCs must use these to monitor and report on their success in reducing the bush fire risk in their BFMC area.

## Appendix 1 Community Participation Strategy

Date	Target audience	Method of communication	Method of notification	Key messages/purpose	Location
7/08/14	All	Public Kiosk - Bermagui	Paper, ABC radio Local Brigade, Social media	BFRMP and works on all land tenure	Bermagui RFB station
6/08/14	All	Public Kiosk - Brogo	Paper, ABC radio Local Brigade, Social media	BFRMP and works on all land tenure	Brogo RFB station
5/08/14	All	Public Kiosk - Candelo	Paper, ABC radio Local Brigade, Social media	BFRMP and works on all land tenure	Candelo RFB station
4/08/14	All	Public Kiosk – Bega	Paper, ABC radio Local Brigade, Social media	BFRMP and works on all land tenure	Bega Fire Control Centre
23/07/14	All	Public Kiosk – Wyndham	Paper, ABC radio Local Brigade, Social media	BFRMP and works on all land tenure	Wyndham RFB station
22/07/14	All	Public Kiosk – Pambula	Paper, ABC radio Local Brigade, Social media	BFRMP and works on all land tenure	Pambula RFB station
21/07/14	All	Public Kiosk - Eden	Paper, ABC radio Local Brigade, Social media	BFRMP and works on all land tenure	Eden RFB station

## Appendix 2- Assets Register

Map reference number	Asset type	Asset sub type	Asset name	Asset Location	LGA	Display area	Likelihood	Consequence	Risk	Priority	Notes	Treatment number
153	Human Settlement	Residential	Eden Cove		Bega Valley	Timbillica	Likely	Moderate	High	3A		124;132
47	Human Settlement	Residential	Verona/Upper Brogo	West of Quamma	Bega Valley	Mumbulla	Likely	Major	Very High	2A		28;29;30;31;32;33
130	Human Settlement	Residential	Greigs Flat		Bega Valley	Bimmil	Likely	Moderate	High	3A	Broken fuels and grassland reduced fuel level.	124;123;125;126
23	Human Settlement	Residential	Nethercote (Environmental living)		Bega Valley	Bimmil	Likely	Major	Very High	2A		28;29;30;48;49;50;46
134	Human Settlement	Residential	Eden		Bega Valley	Timbillica	Likely	Moderate	High	3A		123;124;125;126;129;192
135	Human Settlement	Residential	Burragate village		Bega Valley	Big Jack	Likely	Moderate	High	3A		124;128
136	Human Settlement	Residential	Wyndham		Bega Valley	Big Jack	Likely	Moderate	High	3A		123;124
154	Human Settlement	Residential	Murrah Rural Landscapes		Bega Valley	Wandella	Likely	Moderate	High	3A		124;123;125;126;130;132;56
84	Human Settlement	Residential	Towamba Rural Living		Bega Valley	Timbillica	Likely	Major	Very High	2A		28;29;48;49;50
79	Human Settlement	Residential	Whipstick/Kingfisher	East of Wyndham	Bega Valley	Big Jack	Likely	Major	Very High	2A		28;49;50
214	Human Settlement	Residential	Burragate Primary Production lots		Bega Valley	Big Jack	Likely	Minor	Medium	4		
249	Human Settlement	Residential	Cobargo		Bega Valley	Wandella	Unlikely	Moderate	Low	NA		
75	Human Settlement	Residential	Eden - Environmental Living/Rural		Bega Valley	Timbillica	Likely	Major	Very High	2A		28;29;39;40;41;42;48;49;50;35
32	Human Settlement	Residential	Merimbula		Bega Valley	Bimmil	Likely	Major	Very High	2A		28;29;30;35;39;40;41;42
256	Human Settlement	Residential	Pambula South		Bega Valley	Bimmil	Unlikely	Moderate	Low	NA		
74	Human Settlement	Residential	Chinnock		Bega Valley	Dr George	Likely	Major	Very High	2A		28;29;30;37;50
213	Human Settlement	Residential	Tantawangalo - Primary Production Lots		Bega Valley	Brown	Likely	Minor	Medium	4		
212	Human Settlement	Residential	Mogilla - Primary Production Lots		Bega Valley	Brown	Likely	Minor	Medium	4		
152	Human Settlement	Residential	Bermagui (Environmental Living)		Bega Valley	Wandella	Likely	Moderate	High	3A		123;124;125;126;128
71	Human Settlement	Residential	Murrabrine Forest Rd (Rural Landscape)		Bega Valley	Wandella	Likely	Major	Very High	2A		28;29;30;31;34;50
70	Human Settlement	Residential	Upper Kiah/Snake Track		Bega Valley	Timbillica	Likely	Major	Very High	2A		28;29;35;48;49;50;37
69	Human Settlement	Residential	Wonboyn North		Bega Valley	Timbillica	Likely	Major	Very High	2A		28;35
255	Human Settlement	Residential	Nethercote (Rural landscapes)		Bega Valley	Bimmil	Unlikely	Moderate	Low	NA		
208	Human Settlement	Residential	Quaama		Bega Valley	Mumbulla	Likely	Minor	Medium	4		
76	Human Settlement	Residential	Burragate Rural Living		Bega Valley	Big Jack	Likely	Major	Very High	2A		28;29;30;35;48;49;50
127	Human Settlement	Residential	Candelo Village		Bega Valley	Brown	Almost certain	Moderate	Very High	2C	Love grass fuel	28;35;39;119
48	Human Settlement	Residential	Mogareeka		Bega Valley	Dr George	Likely	Major	Very High	2A		28;30;35
64	Human Settlement	Residential	Reedy Swamp - Environmental Living		Bega Valley	Dr George	Likely	Major	Very High	2A		28;29;50;37
49	Human Settlement	Residential	Black Range		Bega Valley	Dr George	Likely	Major	Very High	2A		28;29;30;32;35
73	Human Settlement	Residential	Dr George - Environmental Living		Bega Valley	Dr George	Likely	Major	Very High	2A		28;29;30;50;37
29	Human Settlement	Residential	Kalaru		Bega Valley	Dr George	Likely	Major	Very High	2A		28;29;35
28	Human Settlement	Residential	Tathra		Bega Valley	Dr George	Likely	Major	Very High	2A		28;29;30;32;35;39;40;41;42;46
21	Human Settlement	Residential	Wapengo		Bega Valley	Dr George	Likely	Major	Very High	2A		28;29;30;31;32;35
25	Human Settlement	Residential	Tanja		Bega Valley	Dr George	Likely	Major	Very High	2A		28;29;30;31;32;35
27	Human Settlement	Residential	Dignams Creek		Bega Valley	Wandella	Likely	Major	Very High	2A		28;29;30;31;32;35;37
201	Human Settlement	Residential	Stoney Creek		Bega Valley	Brown	Likely	Minor	Medium	4		
33	Human Settlement	Residential	Pambula Beach		Bega Valley	Bimmil	Likely	Major	Very High	2A		28;30;40;41;42;46



Appendix 2. Assets Register.

Map reference number	Asset type	Asset sub type	Asset name	Asset Location	LGA	Display area	Likelihood	Consequence	Risk	Priority	Notes	Treatment number
202	Human Settlement	Residential	Bega Rural Landscapes	Kingswood, Frogs Hollow, Toothdale, Coopers Gully, Kameruka Kanoona, Buckajo	Bega Valley	Brown	Likely	Minor	Medium	4		
194	Human Settlement	Residential	Pambula		Bega Valley	Bimmil	Likely	Moderate	High	3A		82;124;86;123
22	Human Settlement	Residential	Numbugga (Desert Creek)		Bega Valley	Brown	Likely	Major	Very High	2A		28;29;30;31;32;35
207	Human Settlement	Residential	Bemboka		Bega Valley	Brown	Likely	Minor	Medium	4		
206	Human Settlement	Residential	Wandella		Bega Valley	Wandella	Likely	Minor	Medium	4		
26	Human Settlement	Residential	Yowrie (Rural Landscapes)		Bega Valley	Wandella	Likely	Major	Very High	2A		28;29;30;31;34;48;49;50
203	Human Settlement	Residential	Greendale		Bega Valley	Mumbulla	Likely	Minor	Medium	4		
67	Human Settlement	Residential	Jellat Jellat/Kerrisons Lane		Bega Valley	Dr George	Likely	Major	Very High	2A		28;29;30;32;35
303	Human Settlement	Residential	Bega		Bega Valley	Dr George	Unlikely	Moderate	Low	NA		
325	Human Settlement	Residential	Lake Cohen/Thompsons Env. Living		Bega Valley	Dr George	Likely	Major	Very High	2A		46;30;35;28
30	Human Settlement	Residential	Tura Beach		Bega Valley	Bimmil	Likely	Major	Very High	2A		28;29;30;32;39;41;46
132	Human Settlement	Residential	Bermagui Residential areas		Bega Valley	Wandella	Likely	Moderate	High	3A		124;125;126
52	Human Settlement	Residential	Rocky Hall / New Buildings		Bega Valley	Big Jack	Likely	Major	Very High	2A		28;29;30;35;48;49;50
31	Human Settlement	Residential	Broggo		Bega Valley	Mumbulla	Likely	Major	Very High	2A		28;29;30;31;32;35;46
63	Human Settlement	Residential	Murrah Environmental Living		Bega Valley	Wandella	Likely	Major	Very High	2A		28;29;30;42;56
83	Human Settlement	Residential	Kingfisher - Myrtle Mt end		Bega Valley	Big Jack	Likely	Major	Very High	2A		28;30;50;37
324	Human Settlement	Residential	ThompsonsDve. Low Density Residential		Bega Valley	Dr George	Likely	Major	Very High	2A		28;30;35;39;46
1	Human Settlement	Residential	Pericoe		Bega Valley	Big Jack	Likely	Catastrophic	Extreme	1B		6;7;9;12;13;14
2	Human Settlement	Residential	Teringal Head Road		Bega Valley	Dr George	Likely	Catastrophic	Extreme	1B		7;11;6;12
24	Human Settlement	Residential	Kiah		Bega Valley	Timbillica	Likely	Major	Very High	2A		28;29;35;48;49;50;37
200	Human Settlement	Residential	Towamba Village		Bega Valley	Timbillica	Unlikely	Major	Medium	4		
34	Human Settlement	Residential	Wonboyn Lake		Bega Valley	Timbillica	Likely	Major	Very High	2A		28;29;30;39;40;41;48;49;50;37
133	Human Settlement	Residential	Fairhaven/Beauty Pt/Wallaga Lake		Bega Valley	Wandella	Likely	Moderate	High	3A		124;129
51	Human Settlement	Residential	Lochiel (Environmental living)	Lochiel	Bega Valley	Bimmil	Likely	Major	Very High	2A		28;29;48;49;50
210	Human Settlement	Residential	Angledale		Bega Valley	Brown	Likely	Minor	Medium	4		
3	Human Settlement	Residential	Cuttagee/Barragga Bay		Bega Valley	Wandella	Likely	Catastrophic	Extreme	1B		7;6;9;10;11
43	Human Settlement	Residential	Yellow Pinch		Bega Valley	Bimmil;Brown	Likely	Major	Very High	2A		46;28;29;30;50
196	Human Settlement	Residential	Wolumla		Bega Valley	Brown	Possible	Major	High	3B	Monitor any encroachments of African Lovegrass around the village area.	119;124;130;131
44	Human Settlement	Residential	Tantawangalo - Rural Landscape		Bega Valley	Brown	Likely	Major	Very High	2A		28;29;50
78	Human Settlement	Residential	Wyndham - Rural Living		Bega Valley	Big Jack	Likely	Major	Very High	2A		28;29;30;42;50
254	Human Settlement	Residential	Lochiel (Rural landscapes)		Bega Valley	Bimmil	Unlikely	Minor	Low	NA		
72	Human Settlement	Residential	Mogilla - Rural Landscape		Bega Valley	Brown	Likely	Major	Very High	2A		28;29;50
50	Human Settlement	Residential	Illawambra Valley Rd (Rural Landscape)		Bega Valley	Wandella	Likely	Major	Very High	2A		28;29;30;31;34;50
68	Human Settlement	Residential	Bald Hills		Bega Valley	Bimmil	Likely	Major	Very High	2A		28;46;29;39;40;41;42;50
45	Human Settlement	Residential	Myrtle Mountain	Myrtle Mountain	Bega Valley	Brown	Likely	Major	Very High	2A		28;29;30;50;37
19	Human Settlement	Residential	Devils Hole		Bega Valley	Big Jack	Likely	Major	Very High	2A		28;29;30;50;37
137	Human Settlement	Residential	Boydton		Bega Valley	Timbillica	Likely	Moderate	High	3A		124
18	Human Settlement	Residential	Mount Darragh		Bega Valley	Big Jack	Likely	Major	Very High	2A		28;49;50
Map reference number	Asset type	Asset sub type	Asset name	Asset Location	LGA	Display area	Likelihood	Consequence	Risk	Priority	Notes	Treatment number

Appendix 2. Assets Register.

131	Human Settlement	Residential	Nungatta		Bega Valley	Timbillica	Likely	Moderate	High	3A		124;123;125;128;131;132
198	Human Settlement	Residential	South Wolumla		Bega Valley	Brown	Almost certain	Minor	High	3D		28;35;50;119;30
66	Human Settlement	Residential	Bournda/Moncks Hill/Bournda Park Way		Bega Valley	Dr George	Likely	Major	Very High	2A		28;29;30;35;40;41;42;50
65	Human Settlement	Residential	Berrambool/Mirador		Bega Valley	Bimmil	Likely	Major	Very High	2A		28;29;35;39;40;41;42
46	Human Settlement	Residential	Millingandi		Bega Valley	Bimmil	Likely	Major	Very High	2A		28;29;30;40;41;42;48;49
263	Human Settlement	Other	Wyndham Sports Grounds NSP	Monaro Street, Wyndham.	Bega Valley	Big Jack	Unlikely	Moderate	Low	NA		195
265	Human Settlement	Other	Bega Industrial areas		Bega Valley	Brown;Dr George	Unlikely	Minor	Low	NA		
257	Human Settlement	Other	Wonboyn NSP	Gleeson Road, Wonboyn	Bega Valley	Timbillica	Unlikely	Moderate	Low	NA		195
258	Human Settlement	Other	Boydton Beach NSP	Adjacent to White Horse Inn, Boydton Park Road,Boydton	Bega Valley	Timbillica	Unlikely	Minor	Low	NA		195
259	Human Settlement	Other	Snug Cove NSP	Imlay Road, Eden.	Bega Valley	Timbillica	Unlikely	Minor	Low	NA		195
260	Human Settlement	Other	Towamba Community Hall & Sports Ground NSP	Towamba Street, Towamba.	Bega Valley	Timbillica	Unlikely	Moderate	Low	NA		195
217	Human Settlement	Other	Bermagui Industrial Area		Bega Valley	Wandella	Likely	Minor	Medium	4		
262	Human Settlement	Other	Rocky Hall Community Hall NSP	Big Jack Mountain Road, Rocky Hall	Bega Valley	Big Jack	Unlikely	Moderate	Low	NA		195
156	Human Settlement	Other	Pambula Industrial Area		Bega Valley	Bimmil	Likely	Moderate	High	3A		168
292	Human Settlement	Other	Quaama Community Hall & Park NSP	Cobargo Street, Quaama	Bega Valley	Mumbulla	Unlikely	Moderate	Low	NA		195
155	Human Settlement	Other	Eden Industrial Area		Bega Valley	Timbillica	Likely	Moderate	High	3A		171;172
264	Human Settlement	Other	Berrambool Sports Oval NSP	Berrambool Drive, Merimbula	Bega Valley	Bimmil	Unlikely	Moderate	Low	NA		195
261	Human Settlement	Other	Burragate RFB NSP	Davidson Road, Burragate	Bega Valley	Big Jack	Unlikely	Moderate	Low	NA		195
281	Human Settlement	Other	Cobargo Community Hall NSP	Cobargo Street, Cobargo	Bega Valley	Wandella	Unlikely	Moderate	Low	NA		195
157	Human Settlement	Other	Arthur Kaine Drive Business Development		Bega Valley	Bimmil	Likely	Moderate	High	3A		169;170
290	Human Settlement	Other	Brogo Community Hall NSP	Princes Highway, Brogo	Bega Valley	Mumbulla	Unlikely	Moderate	Low	NA		195
293	Human Settlement	Other	Bermagui Community Centre NSP	Bunga Street, Bermagui	Bega Valley	Wandella	Unlikely	Moderate	Low	NA		195
282	Human Settlement	Other	Pambula Beach Surf Club NSP	Pambula Beach Road, Pambula Beach.	Bega Valley	Bimmil	Unlikely	Moderate	Low	NA		195
291	Human Settlement	Other	Goalen Head NPWS Beach Area NSP	Off Hergenahans Road, Murrah	Bega Valley	Wandella	Unlikely	Moderate	Low	NA		196
289	Human Settlement	Other	Bemboka Memorial Hall NSP	Snowy Mountains Highway & Adams Street, Bemboka	Bega Valley	Brown	Unlikely	Moderate	Low	NA		195
287	Human Settlement	Other	Bega Showground NSP	Upper Street Bega	Bega Valley	Dr George	Unlikely	Moderate	Low	NA		195
286	Human Settlement	Other	Sapphire Coast Turf Club NSP	Sapphire Coast Drive, Kalaru.	Bega Valley	Dr George	Unlikely	Moderate	Low	NA		195
285	Human Settlement	Other	Candelo Sport & Recreation Grounds NSP	Williams Street, Candelo	Bega Valley	Brown	Unlikely	Moderate	Low	NA		195
284	Human Settlement	Other	Woluma Sportsground NSP	Princes Highway, Wolumla	Bega Valley	Brown	Unlikely	Moderate	Low	NA		195
288	Human Settlement	Other	Tanja Community Hall NSP	Barrabooka Road, Tanja	Bega Valley	Dr George	Unlikely	Moderate	Low	NA		195
294	Human Settlement	Other	Park - Wallaga Lake Road NSP	Wallaga Lake Road, Wallaga Lake	Bega Valley	Wandella	Unlikely	Minor	Low	NA		195
283	Human Settlement	Other	Tura Beach Country Club NSP	The Fairway, Tura Beach	Bega Valley	Bimmil	Unlikely	Moderate	Low	NA		195
158	Human Settlement	Special Fire Protection	Picnic Point Camping Ground		Bega Valley	Dr George	Likely	Major	Very High	2A		93
151	Human Settlement	Special Fire Protection	Tanja Public School		Bega Valley	Dr George	Likely	Moderate	High	3A		84;163
107	Human Settlement	Special Fire Protection	102a Bermagui		Bega Valley	Wandella	Likely	Catastrophic	Extreme	1B		101;103;176
Map reference number	Asset type	Asset sub type	Asset name	Asset Location	LGA	Display area	Likelihood	Consequence	Risk	Priority	Notes	Treatment number
268	Human Settlement	Special Fire Protection	Strouddover Cottage		Bega Valley	Brown	Unlikely	Major	Medium	4		

Appendix 2. Assets Register.

159	Human Settlement	Special Fire Protection	Giba Gunyah Country Cottages		Bega Valley	Brown	Likely	Major	Very High	2A		176;177
106	Human Settlement	Special Fire Protection	Saltwater Picnic And Camping Area		Bega Valley	Timbillica	Likely	Major	Very High	2A		93
105	Human Settlement	Special Fire Protection	Bittangabee Picnic And Camping Area		Bega Valley	Timbillica	Likely	Major	Very High	2A		93
143	Human Settlement	Special Fire Protection	Wyndham Public School		Bega Valley	Big Jack	Likely	Moderate	High	3A		163;84
267	Human Settlement	Special Fire Protection	The Homestead Cabins Brogo		Bega Valley	Mumbulla	Unlikely	Major	Medium	4		
39	Human Settlement	Special Fire Protection	Pambula District Hospital		Bega Valley	Bimmil	Likely	Major	Very High	2A		2;89;90
266	Human Settlement	Special Fire Protection	Bimbimie Retirement Village		Bega Valley	Bimmil	Unlikely	Moderate	Low	NA		
104	Human Settlement	Special Fire Protection	Mariner Park/Hugh Cunningham Gardens/Sanananda Park		Bega Valley	Bimmil	Likely	Major	Very High	2A		98;99;100
314	Human Settlement	Special Fire Protection	Aragunnu Camping Area		Bega Valley	Dr George	Likely	Catastrophic	Extreme	1B	Assessment is based on the risk to campers. There are minimal assets at this site.	197;198
108	Human Settlement	Special Fire Protection	Bellbird Cottage Bed and Breakfast		Bega Valley	Wandella	Likely	Catastrophic	Extreme	1B		101;102;103
192	Human Settlement	Special Fire Protection	Cobargo Pre-school		Bega Valley	Wandella	Likely	Moderate	High	3A		186;176
20	Human Settlement	Special Fire Protection	Fairhaven Preschool		Bega Valley	Wandella	Likely	Major	Very High	2A		96;97
147	Human Settlement	Special Fire Protection	Lumen Christi Catholic College		Bega Valley	Bimmil	Likely	Moderate	High	3A		173;174;175
41	Human Settlement	Special Fire Protection	Pambula Pre-School		Bega Valley	Bimmil	Likely	Major	Very High	2A		93;94;95
40	Human Settlement	Special Fire Protection	Nullica Lodge		Bega Valley	Timbillica	Likely	Major	Very High	2A		93;91;92;28;29;39;40;42;48;49
199	Human Settlement	Special Fire Protection	Imlay District Nursing Home (Imlay House)		Bega Valley	Bimmil	Unlikely	Major	Medium	4		
144	Human Settlement	Special Fire Protection	Towamba Public School		Bega Valley	Timbillica	Likely	Moderate	High	3A		84;163
253	Human Settlement	Special Fire Protection	Wolumla Public School		Bega Valley	Brown	Unlikely	Moderate	Low	NA		
209	Human Settlement	Special Fire Protection	Bermagui Public School		Bega Valley	Wandella	Unlikely	Moderate	Low	NA		
146	Human Settlement	Special Fire Protection	Quaama Public School		Bega Valley	Mumbulla	Likely	Moderate	High	3A		84;163
145	Human Settlement	Special Fire Protection	Tathra Public School		Bega Valley	Dr George	Likely	Moderate	High	3A		84;163
252	Human Settlement	Special Fire Protection	Cobargo Public School		Bega Valley	Wandella	Unlikely	Moderate	Low	NA		
251	Human Settlement	Special Fire Protection	Candelo Public School		Bega Valley	Brown	Unlikely	Moderate	Low	NA		
38	Human Settlement	Special Fire Protection	Imlay Special Needs Group		Bega Valley	Timbillica	Likely	Major	Very High	2A		93;28;39;42;49;91;92
61	Human Settlement	Special Fire Protection	Pambula Public School		Bega Valley	Bimmil	Likely	Major	Very High	2A		84;85;86;87
129	Human Settlement	Special Fire Protection	Eden Pre-School		Bega Valley	Timbillica	Likely	Moderate	High	3A		39;40;42;48;164;165
125	Human Settlement	Special Fire Protection	Warrawee Cottages and Campground		Bega Valley	Big Jack	Likely	Major	Very High	2A		81;117;118
223	Human Settlement	Special Fire Protection	Shorebreakers Kindergarten		Bega Valley	Bimmil	Unlikely	Major	Medium	4		
126	Human Settlement	Special Fire Protection	Gillards Camping Area		Bega Valley	Dr George	Likely	Major	Very High	2A		93
224	Human Settlement	Special Fire Protection	Bermagui Little Lambs Preschool		Bega Valley	Wandella	Unlikely	Major	Medium	4		
295	Human Settlement	Special Fire Protection	South East Regional Hospital	Bega	Bega Valley	Dr George	Unlikely	Moderate	Low	NA		
114	Human Settlement	Special Fire Protection	Mandeni Cabins		Bega Valley	Bimmil	Likely	Major	Very High	2A		93;113;177
175	Human Settlement	Special Fire Protection	Kiah River Cabins	off Kandandalah	Bega Valley	Timbillica	Likely	Major	Very High	2A		93;177
Map reference number	Asset type	Asset sub type	Asset name	Asset Location	LGA	Display area	Likelihood	Consequence	Risk	Priority	Notes	Treatment number
218	Human Settlement	Special Fire Protection	Fernmark Inn Bed and Breakfast		Bega Valley	Mumbulla	Likely	Major	Very High	2A		102;177
123	Human Settlement	Special Fire Protection	Kianinny Resort		Bega Valley	Dr George	Likely	Major	Very High	2A		28;29;81

Appendix 2. Assets Register.

320	Human Settlement	Special Fire Protection	Crown and Anchor Inn Heritage Bed and Breakfast		Bega Valley	Timbillica	Unlikely	Major	Medium	4		
321	Human Settlement	Special Fire Protection	Ocean Drive Apartments		Bega Valley	Bimmil	Unlikely	Moderate	Low	NA		
113	Human Settlement	Special Fire Protection	Rocky Hall Preschool		Bega Valley	Big Jack	Likely	Major	Very High	2A		93;111
304	Human Settlement	Special Fire Protection	Merimbula Lake Holiday Park		Bega Valley	Bimmil	Unlikely	Major	Medium	4		
319	Human Settlement	Special Fire Protection	Snug Cove Bed and Breakfast		Bega Valley	Timbillica	Unlikely	Major	Medium	4		
318	Human Settlement	Special Fire Protection	Bellbird Beach House		Bega Valley	Timbillica	Unlikely	Catastrophic	High	3C		164
317	Human Settlement	Special Fire Protection	Gibsons by the Beach		Bega Valley	Timbillica	Likely	Major	Very High	2A		102;177
316	Human Settlement	Special Fire Protection	Edens Bed and Breakfast		Bega Valley	Timbillica	Unlikely	Major	Medium	4		
315	Human Settlement	Special Fire Protection	Tathra Lions Village (Aged Care)		Bega Valley	Dr George	Likely	Major	Very High	2A		102;105
311	Human Settlement	Special Fire Protection	BUPA Aged Care Centre		Bega Valley	Timbillica	Unlikely	Moderate	Low	NA		
247	Human Settlement	Special Fire Protection	Nardi House		Bega Valley	Mumbulla	Unlikely	Major	Medium	4		
195	Human Settlement	Special Fire Protection	On the Perch Bird Park		Bega Valley	Dr George	Likely	Major	Very High	2A		121;28
190	Human Settlement	Special Fire Protection	Acacia Ponds Village		Bega Valley	Bimmil	Likely	Moderate	High	3A		176;177
220	Human Settlement	Special Fire Protection	Top of the Lake Holiday Units		Bega Valley	Bimmil	Likely	Major	Very High	2A		102;177
219	Human Settlement	Special Fire Protection	Bumblebrook Farm Motel		Bega Valley	Brown	Likely	Major	Very High	2A		102;177
160	Human Settlement	Special Fire Protection	Quarantine Bay Beach Cottages		Bega Valley	Timbillica	Likely	Moderate	High	3A		176;177
272	Human Settlement	Special Fire Protection	Eden Public School		Bega Valley	Timbillica	Unlikely	Moderate	Low	NA		
162	Human Settlement	Special Fire Protection	Beach Cabins Merimbula		Bega Valley	Bimmil	Likely	Major	Very High	2A		176;177
163	Human Settlement	Special Fire Protection	Merimbula Motor Lodge		Bega Valley	Bimmil	Likely	Major	Very High	2A		176;177
269	Human Settlement	Special Fire Protection	Merimbula Caravan and Motor Home Park		Bega Valley	Bimmil	Unlikely	Major	Medium	4		
164	Human Settlement	Special Fire Protection	Robyns Nest Guest House		Bega Valley	Bimmil	Likely	Moderate	High	3A		176;177
270	Human Settlement	Special Fire Protection	Waterview Luxury Apartments		Bega Valley	Bimmil	Likely	Moderate	High	3A		176;177;178
280	Human Settlement	Special Fire Protection	Merimbula Tura Kindergarten		Bega Valley	Bimmil	Unlikely	Major	Medium	4		
109	Human Settlement	Special Fire Protection	Woodbine Park Eco Cabins		Bega Valley	Bimmil	Likely	Major	Very High	2A		104;105;106;107
222	Human Settlement	Special Fire Protection	Eden Child Care Centre		Bega Valley	Timbillica	Unlikely	Major	Medium	4		
111	Human Settlement	Special Fire Protection	Hobart Beach Camp Ground		Bega Valley	Dr George	Likely	Major	Very High	2A		108;109
273	Human Settlement	Special Fire Protection	Eden Marine High School		Bega Valley	Timbillica	Unlikely	Moderate	Low	NA		
274	Human Settlement	Special Fire Protection	Merimbula Public School		Bega Valley	Bimmil	Unlikely	Moderate	Low	NA		
112	Human Settlement	Special Fire Protection	Bournda Environmental Education Centre		Bega Valley	Dr George	Likely	Major	Very High	2A		108;109
275	Human Settlement	Special Fire Protection	Sapphire Coast Anglican College		Bega Valley	Dr George	Unlikely	Moderate	Low	NA		
276	Human Settlement	Special Fire Protection	Thomas More Christian Montessori School		Bega Valley	Dr George	Unlikely	Moderate	Low	NA		
277	Human Settlement	Special Fire Protection	TAFE NSW - Illawarra Institute Bega Campus		Bega Valley	Dr George	Unlikely	Moderate	Low	NA		
Map reference number	Asset type	Asset sub type	Asset name	Asset Location	LGA	Display area	Likelihood	Consequence	Risk	Priority	Notes	Treatment number
278	Human Settlement	Special Fire Protection	Mumbulla School For Rudolf Steiner Education		Bega Valley	Dr George	Unlikely	Moderate	Low	NA		
279	Human Settlement	Special Fire Protection	Bemboka Public School		Bega Valley	Brown	Unlikely	Moderate	Low	NA		
161	Human Settlement	Special Fire Protection	Apollo Apartments		Bega Valley	Bimmil	Likely	Major	Very High	2A		176;177;178

Appendix 2. Assets Register.

0	Economic	Agricultural	Agricultural shedding		Bega Valley	Big Jack;Bimmil;Brown;Dr George;Mumbulla;Timbillica;W andella	Likely	Moderate	High	3A		180;181
0	Economic	Agricultural	Agricultural fencing.		Bega Valley	Big Jack;Bimmil;Brown;Dr George;Mumbulla;Timbillica;W andella	Likely	Moderate	High	3A		180;181
0	Economic	Agricultural	Livestock		Bega Valley	Big Jack;Bimmil;Brown;Dr George;Mumbulla;Timbillica;W andella	Likely	Moderate	High	3A		181
0	Economic	Agricultural	Crops		Bega Valley	Big Jack;Bimmil;Brown;Dr George;Mumbulla;Timbillica;W andella	Likely	Moderate	High	3A		181
197	Economic	Commercial	Eden Armaments Depot (aka JALO)		Bega Valley	Timbillica	Unlikely	Catastrophic	High	3C		193;194
35	Economic	Commercial	Eden Chip Mill		Bega Valley	Timbillica	Likely	Major	Very High	2A		59
37	Economic	Commercial	Pine Storage Facility (Eden)		Bega Valley	Timbillica	Likely	Major	Very High	2A		61
246	Economic	Infrastructure	Mobile phone/data tower - Edrom		Bega Valley	Timbillica	Likely	Minor	Medium	4		
238	Economic	Infrastructure	Mobile phone/data tower - Candelo		Bega Valley	Brown	Likely	Minor	Medium	4		
58	Economic	Infrastructure	Letts Mt Communication Tower		Bega Valley	Timbillica	Likely	Major	Very High	2A	Fire towers and Comms facilities have had their level of impact raised to Regional as the loss of these assets would compromise firefighting efforts	69
239	Economic	Infrastructure	Mobile phone/data tower - Wolumla		Bega Valley	Brown	Likely	Minor	Medium	4		
149	Economic	Infrastructure	Power Station		Bega Valley	Brown	Likely	Moderate	High	3A		150;151
240	Economic	Infrastructure	Mobile phone/data tower - Tura		Bega Valley	Bimmil	Likely	Minor	Medium	4		
241	Economic	Infrastructure	Mobile phone/data tower - Merimbula		Bega Valley	Bimmil	Likely	Minor	Medium	4		
242	Economic	Infrastructure	Mobile phone/data tower - Bald Hills		Bega Valley	Bimmil	Likely	Minor	Medium	4		
243	Economic	Infrastructure	Mobile phone/data tower - Wyndham		Bega Valley	Big Jack	Likely	Minor	Medium	4		
309	Economic	Infrastructure	Mobile phone/data tower - Greigs Flat		Bega Valley	Bimmil	Unlikely	Minor	Low	NA		
244	Economic	Infrastructure	Mobile phone/data tower - Bimmil		Bega Valley	Timbillica	Likely	Minor	Medium	4		
53	Economic	Infrastructure	Timbillica Mtn Communications & Fire Tower		Bega Valley	Timbillica	Likely	Major	Very High	2A	Fire towers and Comms facilities have had their level of impact raised to Regional as the loss of these assets would compromise firefighting efforts.	65;79;80
310	Economic	Infrastructure	Mobile phone/data tower - Towamba		Bega Valley	Timbillica	Unlikely	Minor	Low	NA		
312	Economic	Infrastructure	Wolumla Sewage Treatment Plant		Bega Valley	Brown	Likely	Minor	Medium	4		
59	Economic	Infrastructure	Nullica Hill Communication Tower		Bega Valley	Timbillica	Likely	Major	Very High	2A	Fire towers and Comms facilities have had their level of impact raised to Regional as the loss of these assets would compromise firefighting efforts	69
60	Economic	Infrastructure	Wolumla Communication and Fire Tower		Bega Valley	Brown	Likely	Major	Very High	2A	Fire towers and Comms facilities have had their level of impact raised to Regional as the loss of these assets would compromise firefighting efforts	65;66
138	Economic	Infrastructure	Round Hill Communication & Fire Tower		Bega Valley	Timbillica	Likely	Moderate	High	3A		147;148;149
36	Economic	Infrastructure	Merimbula Airport		Bega Valley	Bimmil	Likely	Major	Very High	2A	Fire in the vicinity of the airport has the potential to compromise fire fighting efforts. Smoke impact has been included in the risk assessment	62;63;64
250	Economic	Infrastructure	Bega Radio Mast		Bega Valley	Dr George	Unlikely	Moderate	Low	NA		
204	Economic	Infrastructure	Kalaru Radio Mast		Bega Valley	Dr George	Likely	Minor	Medium	4		
56	Economic	Infrastructure	Wandella Mtn Communication & Fire Tower		Bega Valley	Wandella	Likely	Major	Very High	2A	Fire towers and Comms facilities have had their level of impact raised to Regional as the loss of these assets would compromise firefighting efforts	66;67
313	Economic	Infrastructure	Candelo Sewage Treatment Plant		Bega Valley	Brown	Unlikely	Minor	Low	NA		
Map reference number	Asset type	Asset sub type	Asset name	Asset Location	LGA	Display area	Likelihood	Consequence	Risk	Priority	Notes	Treatment number
245	Economic	Infrastructure	Mobile phone/data tower - Nethercote		Bega Valley	Bimmil	Likely	Minor	Medium	4		
179	Economic	Infrastructure	Pambula Zone Substation		Bega Valley	Bimmil	Likely	Moderate	High	3A		153;154
300	Economic	Infrastructure	Bega Chlorine & Fluoride Plant		Bega Valley	Dr George	Unlikely	Moderate	Low	NA		
299	Economic	Infrastructure	Wolumla UV Plant		Bega Valley	Brown	Unlikely	Moderate	Low	NA		

Appendix 2. Assets Register.

184	Economic	Infrastructure	Yellow Pinch Chlorinator		Bega Valley	Bimmil	Likely	Moderate	High	3A		158;159
183	Economic	Infrastructure	Bellbird Chlorinator		Bega Valley	Timbillica	Likely	Moderate	High	3A		157
182	Economic	Infrastructure	Ben Boyd Dam Chlorinator		Bega Valley	Timbillica	Likely	Moderate	High	3A		157
181	Economic	Infrastructure	Merimbula Substation		Bega Valley	Bimmil	Likely	Moderate	High	3A		155;156
180	Economic	Infrastructure	Bald Hills Substation		Bega Valley	Bimmil	Likely	Moderate	High	3A		155;156
298	Economic	Infrastructure	Bermagui Zone Substation		Bega Valley	Wandella	Unlikely	Moderate	Low	NA		
191	Economic	Infrastructure	TV Transmitter tower - Merimbula		Bega Valley	Bimmil	Likely	Moderate	High	3A		177;179
296	Economic	Infrastructure	Bega Substation		Bega Valley	Dr George	Unlikely	Moderate	Low	NA		
187	Economic	Infrastructure	Bermagui Tank 2 Chlorinator		Bega Valley	Wandella	Likely	Moderate	High	3A		158
178	Economic	Infrastructure	Eden South Zone Substation		Bega Valley	Timbillica	Likely	Moderate	High	3A		125;152
225	Economic	Infrastructure	Edrom Zone Substation		Bega Valley	Timbillica	Likely	Minor	Medium	4		
120	Economic	Infrastructure	Transmission lines - Wandella MDA		Bega Valley	Wandella	Likely	Major	Very High	2A		77;78
119	Economic	Infrastructure	Transmission lines - Timbillica MDA		Bega Valley	Timbillica	Likely	Major	Very High	2A		77;78
118	Economic	Infrastructure	Transmission lines - Mumbulla MDA		Bega Valley	Wandella	Likely	Major	Very High	2A		77;78
117	Economic	Infrastructure	Transmission line - Dr George MDA		Bega Valley	Dr George	Likely	Major	Very High	2A		77;78
57	Economic	Infrastructure	Dr George Communication Tower		Bega Valley	Dr George	Likely	Major	Very High	2A	Fire towers and Comms facilities have had their level of impact raised to Regional as the loss of these assets would compromise firefighting efforts	65;67;68
54	Economic	Infrastructure	Mumbulla Mtn Communication & Fire Tower		Bega Valley	Mumbulla	Likely	Major	Very High	2A	Fire towers and Comms facilities have had their level of impact raised to Regional as the loss of these assets would compromise firefighting efforts	66;67;80
297	Economic	Infrastructure	Brogo Zone Substation		Bega Valley	Mumbulla	Unlikely	Moderate	Low	NA		
55	Economic	Infrastructure	Bimmil Communication Tower		Bega Valley	Timbillica	Likely	Major	Very High	2A	Fire towers and Comms facilities have had their level of impact raised to Regional as the loss of these assets would compromise firefighting efforts	65
248	Economic	Infrastructure	Mt Darragh Communications Tower		Bega Valley	Big Jack	Unlikely	Moderate	Low	NA		
236	Economic	Infrastructure	Mobile phone/data tower - Tathra (Thompsons Dve)		Bega Valley	Dr George	Likely	Minor	Medium	4		
308	Economic	Infrastructure	4G transmitter- Jellat		Bega Valley	Dr George	Unlikely	Minor	Low	NA		
235	Economic	Infrastructure	Mobile phone/data tower - Black Range		Bega Valley	Dr George	Likely	Minor	Medium	4		
234	Economic	Infrastructure	Mobile phone/data tower -Bemboka		Bega Valley	Brown	Likely	Minor	Medium	4		
307	Economic	Infrastructure	4G transmitter- Numbugga		Bega Valley	Brown	Unlikely	Minor	Low	NA		
306	Economic	Infrastructure	4G transmitter- Buckajo area		Bega Valley	Brown	Unlikely	Minor	Low	NA		
305	Economic	Infrastructure	4G transmitter- Greendale		Bega Valley	Brown	Unlikely	Minor	Low	NA		
185	Economic	Infrastructure	Brogo River Chlorinator		Bega Valley	Mumbulla	Likely	Moderate	High	3A		158
232	Economic	Infrastructure	Mobile phone/data tower - Quaama		Bega Valley	Mumbulla	Likely	Minor	Medium	4		
186	Economic	Infrastructure	Cobargo Reservoir Chlorinator		Bega Valley	Wandella	Likely	Moderate	High	3A		158
Map reference number	Asset type	Asset sub type	Asset name	Asset Location	LGA	Display area	Likelihood	Consequence	Risk	Priority	Notes	Treatment number
231	Economic	Infrastructure	Mobile phone/data towers - Cobargo		Bega Valley	Wandella	Likely	Minor	Medium	4		
230	Economic	Infrastructure	Mobile phone/data tower - Wallaga Lake		Bega Valley	Wandella	Likely	Minor	Medium	4		
229	Economic	Infrastructure	Mobile phone/data tower - Akolele		Bega Valley		Likely	Minor	Medium	4		
115	Economic	Infrastructure	Transmission line - Bimmil MDA		Bega Valley	Bimmil	Likely	Major	Very High	2A		77;78
116	Economic	Infrastructure	Transmission line - Brown MDA		Bega Valley	Brown	Likely	Major	Very High	2A		77;78

Appendix 2. Assets Register.

302	Economic	Infrastructure	Wandella Sewage works	Bermagui	Bega Valley	Wandella	Unlikely	Moderate	Low	NA		
301	Economic	Infrastructure	Dr George Sewage works	Tathra	Bega Valley	Dr George	Unlikely	Moderate	Low	NA		
188	Economic	Infrastructure	Timbillica Sewage works	Eden	Bega Valley	Timbillica	Likely	Moderate	High	3A		158;160
237	Economic	Infrastructure	Mobile phone/data tower - Kanoona		Bega Valley	Brown	Likely	Minor	Medium	4		
233	Economic	Infrastructure	Mobile phone/data tower - Brogo		Bega Valley	Mumbulla	Likely	Minor	Medium	4		
62	Economic	Tourist and Recreational	Kianinny Resort		Bega Valley	Dr George	Likely	Major	Very High	2A		82;83
150	Economic	Tourist and Recreational	Magic Mountain	Merimbula	Bega Valley	Bimmil	Likely	Moderate	High	3A		81;82;83
211	Economic	Tourist and Recreational	Pambula Holiday Hub		Bega Valley	Bimmil	Likely	Minor	Medium	4		
215	Economic	Tourist and Recreational	Twofold Bay Beach Resort - Aspen Parks		Bega Valley	Timbillica	Likely	Minor	Medium	4		
166	Economic	Tourist and Recreational	Merimbula Beach NRMA Holiday Park		Bega Valley	Bimmil	Likely	Moderate	High	3A		124;161
221	Economic	Tourist and Recreational	Countryside Caravan Park		Bega Valley	Dr George	Likely	Minor	Medium	4		
167	Economic	Tourist and Recreational	Regatta Point Holiday Park		Bega Valley	Wandella	Likely	Moderate	High	3A		124;161
124	Economic	Tourist and Recreational	Mandeni Cabins		Bega Valley	Bimmil	Likely	Major	Very High	2A		113
165	Economic	Tourist and Recreational	Discovery Holiday Parks Eden (Shadracks)		Bega Valley	Timbillica	Likely	Moderate	High	3A		124;161
81	Economic	Commercial Forest	Coolangubra Pine		Bega Valley	Big Jack	Likely	Major	Very High	2A		71;73;74
94	Economic	Commercial Forest	Glenbog State Forest		Bega Valley	Brown	Likely	Major	Very High	2A		74;75;76
77	Economic	Commercial Forest	Ridges Pine Plantation		Bega Valley	Timbillica	Likely	Major	Very High	2A		70;73;74
121	Economic	Commercial Forest	Nullica State Forest		Bega Valley	Big Jack;Bimmil;Timbillica	Likely	Major	Very High	2A		74;75;76
122	Economic	Commercial Forest	Broadwater State Forest		Bega Valley	Timbillica	Likely	Major	Very High	2A		74;75;116
176	Economic	Commercial Forest	Private Hardwood Plantation (Nungatta)		Bega Valley	Timbillica	Likely	Moderate	High	3A		135;136;137;138
93	Economic	Commercial Forest	Tantawangalo State Forest		Bega Valley	Brown	Likely	Major	Very High	2A		74;75;76
91	Economic	Commercial Forest	Coolangubra State Forest		Bega Valley	Big Jack	Likely	Major	Very High	2A		74;75;76
92	Economic	Commercial Forest	Cathcart State Forest		Bega Valley	Big Jack	Likely	Major	Very High	2A		74;75;76
89	Economic	Commercial Forest	Gnupa State Forest		Bega Valley	Big Jack;Bimmil	Likely	Major	Very High	2A		74;75;76
88	Economic	Commercial Forest	East Boyd State Forest		Bega Valley	Timbillica	Likely	Major	Very High	2A		74;75;76
87	Economic	Commercial Forest	Timbillica State Forest		Bega Valley	Timbillica	Likely	Major	Very High	2A		74;75;76
86	Economic	Commercial Forest	Yambulla State Forest		Bega Valley	Timbillica	Likely	Major	Very High	2A		74;75;76
85	Economic	Commercial Forest	Nadgee State Forest		Bega Valley	Timbillica	Likely	Major	Very High	2A		75;74;76
80	Economic	Commercial Forest	Pericoe Pine		Bega Valley	Timbillica	Likely	Major	Very High	2A		70;73;74
Map reference number	Asset type	Asset sub type	Asset name	Asset Location	LGA	Display area	Likelihood	Consequence	Risk	Priority	Notes	Treatment number
177	Economic	Commercial Forest	Private Softwood Plantation (Pericoe)		Bega Valley	Timbillica	Likely	Moderate	High	3A		138;137;136;135
82	Economic	Commercial Forest	Wog Pine		Bega Valley	Big Jack;Timbillica	Likely	Major	Very High	2A		74;73;71
90	Economic	Commercial Forest	Yurammie State Forest		Bega Valley	Big Jack;Bimmil	Likely	Major	Very High	2A		74;75;76
142	Economic	Drinking Water Catchment	Cochran Dam Catchment		Bega Valley	Brown	Likely	Moderate	High	3A		145;146
139	Economic	Drinking Water Catchment	Ben Boyd Dam Catchment		Bega Valley	Timbillica	Likely	Moderate	High	3A		139;140
205	Economic	Drinking Water Catchment	Tantawangalo Creek Catchment		Bega Valley	Brown	Likely	Minor	Medium	4		

Appendix 2. Assets Register.

140	Economic	Drinking Water Catchment	Yellow Pinch Catchment		Bega Valley	Brown	Likely	Moderate	High	3A		139;140;141
141	Economic	Drinking Water Catchment	Brogo Dam Catchment		Bega Valley	Mumbulla	Likely	Moderate	High	3A		142;143;144
5	Environment	Endangered	Threatened species		Bega Valley	Timbillica	Likely	Catastrophic	Extreme	1B	Imlay Mallee (Eucalyptus imlayensis). Exclude Bush Fire	24;25
102	Environment	Endangered	Threatened species		Bega Valley	Bimmil	Likely	Major	Very High	2A	Merimbula Star-hair. Astrotricha sp. Wallagarough. Restrict Bush Fire. No fire more than once every 7 years. This record burnt in 2015	24;25
103	Environment	Endangered	Threatened Ecological Community		Bega Valley	Timbillica	Likely	Major	Very High	2A	Littoral Rainforest in the NSW North Coast, Sydney Basin and South East Corner Bioregions	24;25
100	Environment	Endangered	Threatened species		Bega Valley	Dr George	Likely	Major	Very High	2A	Giant Dragonfly (Petalura gigantea). Exclude Bush Fire	24;25
101	Environment	Endangered	Threatened species		Bega Valley	Timbillica	Likely	Major	Very High	2A	Matted Bush-pea (Pultenaea pedunculata). Exclude Bush Fire	24;25
16	Environment	Endangered	Threatened Ecological Community		Bega Valley	undefined	Likely	Catastrophic	Extreme	1B	Brogo Wet Vine Forest in the South East Corner Bioregion	24;25
8	Environment	Endangered	Threatened species		Bega Valley	Timbillica	Likely	Catastrophic	Extreme	1B	Hidden Violet (Viola cleistogamoides). Exclude Bush Fire	24;25
95	Environment	Endangered	Threatened species		Bega Valley	Bimmil	Likely	Major	Very High	2A	Shapely Zieria (Zieria formosa). Restrict Bush Fire. No fire more than once every 20 years	24;25
189	Environment	Endangered	Threatened species		Bega Valley	Timbillica	Likely	Moderate	High	3A	Long-footed Potoroo (Potorous longipes)	188;189;190
193	Environment	Endangered	Threatened Ecological Community		Bega Valley	Brown	Likely	Moderate	High	3A	Far South Coast grassy woodlands - none known to be outside of 8yr threshold	191
99	Environment	Endangered	Threatened species		Bega Valley	Dr George	Likely	Major	Very High	2A	Green and Golden Bell Frog (Litoria aurea). Exclude Bush Fire	24;25
4	Environment	Endangered	Threatened species		Bega Valley	Big Jack	Likely	Catastrophic	Extreme	1B	Rock-face Bluebell (Wahlenbergia scopulicola). Exclude Bush Fire	24;25
226	Environment	Endangered	Threatened Ecological Community		Bega Valley	undefined	Unlikely	Major	Medium	4	Coastal Saltmarsh in the NSW South East Corner Bioregions	
17	Environment	Endangered	Threatened Ecological Community		Bega Valley	undefined	Likely	Catastrophic	Extreme	1B	Dry Rainforest of the South East Forests in the South East Corner Bioregion	24;25
227	Environment	Endangered	Threatened Ecological Community		Bega Valley	undefined	Unlikely	Major	Medium	4	Freshwater wetlands on coastal floodplains of the South East Corner	
6	Environment	Endangered	Threatened species		Bega Valley	Timbillica	Likely	Catastrophic	Extreme	1B	Rhyolite Midge Orchid. Exclude Bush Fire	24;25
96	Environment	Endangered	Threatened species		Bega Valley	Brown	Likely	Major	Very High	2A	Cotoneaster Pomaderris (Pomaderris cotoneaster). Exclude Bush Fire	24;25
97	Environment	Endangered	Threatened species		Bega Valley	Wandella	Likely	Major	Very High	2A	Bush Stone-curlew (Burhinus grallarius). Exclude Bush Fire. No burning from 1 August to 31 March, and no more than once every 2 years. Retain logs on ground.	24;25
98	Environment	Endangered	Threatened species		Bega Valley	Timbillica	Likely	Major	Very High	2A	Eastern Bristlebird (Dasyornis brachypterus). Exclude Bush Fire.	24;25
Map reference number	Asset type	Asset sub type	Asset name	Asset Location	LGA	Display area	Likelihood	Consequence	Risk	Priority	Notes	Treatment number
7	Environment	Endangered	Threatened species		Bega Valley	Bimmil	Likely	Catastrophic	Extreme	1B	Rhyolite Midge Orchid. Exclude Bush Fire	24;25
216	Environment	Endangered	Threatened species		Bega Valley	Dr George	Unlikely	Major	Medium	4	Yellow Loosestrife. Lysimachia vulgaris var. davurica. Exclude Bush Fire	
228	Environment	Vulnerable	Threatened species		Bega Valley	Mumbulla	Likely	Minor	Medium	4	Long-nosed Potoroo (Potorous tridactylus)	190
128	Environment	Vulnerable	Threatened species		Bega Valley	undefined	Almost certain	Moderate	Very High	2C	Phascolarctos cinereus (Koala). Scientific data suggests this population has unique characteristics that justify a higher level protection.	25;120
14	Cultural	Aboriginal Significance	Aboriginal Heritage High Vulnerability - Mumbulla		Bega Valley	Mumbulla	Likely	Catastrophic	Extreme	1B		21;199



Appendix 2. Assets Register.

173	Cultural	Aboriginal Significance	Aboriginal Heritage Low Vulnerability - Mumbulla	Bega Valley	Mumbulla	Likely	Moderate	High	3A		
172	Cultural	Aboriginal Significance	Aboriginal Heritage Low Vulnerability - Dr George	Bega Valley	Dr George	Likely	Moderate	High	3A		
171	Cultural	Aboriginal Significance	Aboriginal Heritage Low Vulnerability - Brown	Bega Valley	Brown	Likely	Moderate	High	3A		
170	Cultural	Aboriginal Significance	Aboriginal Heritage Low Vulnerability - Bimmil	Bega Valley	Bimmil	Likely	Moderate	High	3A		
174	Cultural	Aboriginal Significance	Aboriginal Heritage Low Vulnerability - Wandella	Bega Valley	Wandella	Likely	Moderate	High	3A		
169	Cultural	Aboriginal Significance	Aboriginal Heritage Low Vulnerability - Big Jack	Bega Valley	Big Jack	Likely	Moderate	High	3A		
15	Cultural	Aboriginal Significance	Aboriginal Heritage High Vulnerability - Wandella	Bega Valley	Wandella	Likely	Catastrophic	Extreme	1B		20
13	Cultural	Aboriginal Significance	Aboriginal Heritage High Vulnerability - Dr George	Bega Valley	Dr George	Likely	Catastrophic	Extreme	1B		20;199
12	Cultural	Aboriginal Significance	Aboriginal Heritage High Vulnerability - Brown	Bega Valley	Brown	Likely	Catastrophic	Extreme	1B		20
11	Cultural	Aboriginal Significance	Aboriginal Heritage High Vulnerability - Bimmil	Bega Valley	Bimmil	Likely	Catastrophic	Extreme	1B		17;18;19
10	Cultural	Aboriginal Significance	Aboriginal Heritage High Vulnerability - Big Jack	Bega Valley	Big Jack	Likely	Catastrophic	Extreme	1B		15;16
9	Cultural	Aboriginal Significance	Aboriginal Heritage High Vulnerability - Timbillica	Bega Valley	Timbillica	Likely	Catastrophic	Extreme	1B		15;16
168	Cultural	Aboriginal Significance	Aboriginal Heritage Low Vulnerability - Timbillica	Bega Valley	Timbillica	Likely	Moderate	High	3A		
42	Cultural	Non Indigenous	New Buildings Bridge Over Towamba River	Bega Valley	Big Jack	Likely	Major	Very High	2A		58
148	Cultural	Non Indigenous	Davidson Whaling Station	Bega Valley	Timbillica	Likely	Moderate	High	3A		133;134

### Appendix 3 – Treatment Register

Priority (Risk Rating)	Asset ID	Asset Name	MDA	Subclass	Strategy	Treatment ID	Action Description	Comment	Responsible Agencies	Support Agencies	Financial year 1819	Financial year 1920	Financial year 2021	Financial year 2122
1B (Extreme)	1	Pericoe	Big Jack	Residential	Community Education	6	Targeted engagement in Extreme Risk areas	Engage with community to promote property preparation and Bush Fire Survival Planning	LGA;Private;RFS		[1920]		[2122]	
					Hazard Reduction	7	Monitor/maintain APZ in Extreme Risk Areas	Ensure APZs conform to APZ standards.Consider use of Duty of Care Complaints process if required.	Private	LGA;RFS	[1819]	[1920]	[2021]	[2122]
						9	Monitor/maintain NPWS SFAZ in Extreme Risk Areas	Ensure SFAZ areas meet objectives	OEH	RFS	[1819]	[1920]	[2021]	[2122]
						12	Monitor/maintain Private SFAZ in Extreme Risk Area	Ensure SFAZ areas meet objectives	Private	RFS	[1819]	[1920]	[2021]	[2122]
						13	Monitor/maintain FCNSW SFAZ in Extreme Risk Areas	Ensure SFAZ areas meet objectives	FCNSW	RFS	[1819]	[1920]	[2021]	[2122]
						14	Monitor/maintain FCNSW APZ in Extreme Risk Areas	Ensure APZs conform to APZ standards	FCNSW		[1819]	[1920]	[2021]	[2122]
	2	Teringal Head Road	Dr George	Residential	Community Education	6	Targeted engagement in Extreme Risk areas	Engage with community to promote property preparation and Bush Fire Survival Planning	LGA;Private;RFS		[1920]		[2122]	
					Hazard Reduction	7	Monitor/maintain APZ in Extreme Risk Areas	Ensure APZs conform to APZ standards.Consider use of Duty of Care Complaints process if required.	Private	LGA;RFS	[1819]	[1920]	[2021]	[2122]
						12	Monitor/maintain Private SFAZ in Extreme Risk Area	Ensure SFAZ areas meet objectives	Private	RFS	[1819]	[1920]	[2021]	[2122]
					Preparedness	11	Develop and maintain CPP for Extreme Risk Areas	Engage with community and agencies to develop and maintain a Community Protection Plan	RFS	LGA;OEH;Private;FCNSW	[1819]	[1920]	[2021]	[2122]
	3	Cuttagee/Barragga Bay	Wandella	Residential	Community Education	6	Targeted engagement in Extreme Risk areas	Engage with community to promote property preparation and Bush Fire Survival Planning	LGA;Private;RFS		[1920]		[2122]	
					Hazard Reduction	7	Monitor/maintain APZ in Extreme Risk Areas	Ensure APZs conform to APZ standards.Consider use of Duty of Care Complaints process if required.	Private	LGA;RFS	[1819]	[1920]	[2021]	[2122]
						9	Monitor/maintain NPWS SFAZ in Extreme Risk Areas	Ensure SFAZ areas meet objectives	OEH	RFS	[1819]	[1920]	[2021]	[2122]
						10	Monitor/maintain LGA SFAZ in Extreme Risk Areas	Maintain Strategic Lineal break	LGA		[1819]	[1920]	[2021]	[2122]
					Preparedness	11	Develop and maintain CPP for Extreme Risk Areas	Engage with community and agencies to develop and maintain a Community Protection Plan	RFS	LGA;OEH;Private;FCNSW	[1819]	[1920]	[2021]	[2122]
	107	102a Bermagui	Wandella	Special Fire Protection	Hazard Reduction	101	Monitor/maintain APZ around SFPP facility	Ensure APZs conform to APZ standards.	Private		[1819]	[1920]	[2021]	[2122]
						103	Monitor/maintain FCNSW SFAZ in VH Risk Areas	Ensure SFAZ areas meet objectives	FCNSW	RFS	[1819]	[1920]	[2021]	[2122]
					Preparedness	176	Develop Emergency Management Plan for SFPP	Ensure effective Emergency Management Guidelines are in place	Private	RFS	[1819]	[1920]	[2021]	[2122]
	108	Bellbird Cottage Bed and Breakfast	Wandella	Special Fire Protection	Hazard Reduction	101	Monitor/maintain APZ around SFPP facility	Ensure APZs conform to APZ standards.	Private		[1819]	[1920]	[2021]	[2122]
						103	Monitor/maintain FCNSW SFAZ in VH Risk Areas	Ensure SFAZ areas meet objectives	FCNSW	RFS	[1819]	[1920]	[2021]	[2122]
					Preparedness	102	Develop Emergency Management Plan for VH Risk SFPP	Ensure effective Emergency Management Guidelines are in place	Private	RFS	[1819]	[1920]	[2021]	[2122]
	314	Aragunnu Camping Area	Dr George	Special Fire Protection	Preparedness	197	Maintain Emergency Management Plan for campgrounds	Ensure effective Emergency Management Guidelines are in place and review as necessary	OEH	RFS	[1819]	[1920]	[2021]	[2122]
						198	Close campgrounds at Catastrophic FDR	Close campgrounds at Catastrophic FDR. Consider closures at Extreme FDR	OEH	RFS	[1819]	[1920]	[2021]	[2122]

Acronym	Agency	Acronym	Agency
LGA	Local Government Association (Bega Valley Shire Council)	FCNSW	Forestry Corporation NSW
RFS	NSW Rural Fire Service	Private	Private land holders
OEH	Office of Environment and Heritage (includes National Parks and Wildlife Service)	TICL	Trade and Investment Crown Lands (aka Crown Lands)

Appendix 3. Treatment register. Human settlement Assets

Priority (Risk Rating)	Asset ID	Asset Name	MDA	Subclass	Strategy	Treatment ID	Action Description	Comment	Responsible Agencies	Support Agencies	Financial year 1819	Financial year 1920	Financial year 2021	Financial year 2122
2A (Very High)	18	Mount Darragh	Big Jack	Residential	Hazard Reduction	28	Monitor/maintain Private APZ in VH Risk Areas	Ensure APZs conform to APZ standards.Consider use of Duty of Care Complaints process if required.	Private	RFS	[1819]	[1920]	[2021]	[2122]
					Preparedness	49	Monitor/maintain FCNSW fire trails in VH Risk Area	Trails to meet BFCC standards	FCNSW	RFS	[1819]	[1920]	[2021]	[2122]
						50	Maintain Private fire trails in VH Risk Area	Trails to meet BFCC standards	Private	RFS	[1819]	[1920]	[2021]	[2122]
	19	Devils Hole	Big Jack	Residential	Hazard Reduction	28	Monitor/maintain Private APZ in VH Risk Areas	Ensure APZs conform to APZ standards.Consider use of Duty of Care Complaints process if required.	Private	RFS	[1819]	[1920]	[2021]	[2122]
						29	Monitor/maintain Private SFAZ in VH Risk Areas	Ensure SFAZ areas meet objectives	Private	OEH;RFS				
						30	Monitor/maintain NPWS SFAZ in VH Risk Areas	Ensure SFAZ areas meet objectives	OEH	Private;RFS	[1819]	[1920]	[2021]	[2122]
					Preparedness	50	Maintain Private fire trails in VH Risk Area	Trails to meet BFCC standards	Private	RFS	[1819]	[1920]	[2021]	[2122]
					Property Planning	37	Hot Spots workshop	Facilitate workshops to assist landholders to plan and prepare their properties.	Private;RFS	TI CL;LGA;OEH;Private;F CNSW	[1819]			
	20	Fairhaven Preschool	Wandella	Special Fire Protection	Hazard Reduction	97	Monitor/maintain APZ around Pre School	Ensure APZs conform to APZ standards.	LGA;Other	RFS	[1819]	[1920]	[2021]	[2122]
					Preparedness	96	Develop Emergency Management Plan for VH Risk SFPP	Ensure effective Emergency Management Guidelines are in place	LGA;RFS	RFS	[1819]	[1920]	[2021]	[2122]
	21	Wapengo	Dr George	Residential	Community Education	35	Targeted engagement program in VH Risk areas	Targeted community engagement to support property preparation and Survival Planning	Private;RFS	Private;RFS	[1819]		[2021]	
					Hazard Reduction	28	Monitor/maintain Private APZ in VH Risk Areas	Ensure APZs conform to APZ standards.Consider use of Duty of Care Complaints process if required.	Private	RFS	[1819]	[1920]	[2021]	[2122]
						29	Monitor/maintain Private SFAZ in VH Risk Areas	Ensure SFAZ areas meet objectives	Private	OEH;RFS				
						30	Monitor/maintain NPWS SFAZ in VH Risk Areas	Ensure SFAZ areas meet objectives	OEH	Private;RFS	[1819]	[1920]	[2021]	[2122]
					Ignition Management	31	Use of fire towers and ground observers.	Ensure appropriate measures are in place to provide for early detection and reporting of fires.	OEH;RFS;FCNSW	LGA;Private;Police	[1819]	[1920]	[2021]	[2122]
	Preparedness	32	Monitor and maintain fire trails in VH risk area	Ensure Fire Access and Fire Trail network is maintained to BFCC standards	RFS	TI CL;LGA;OEH;Private;F CNSW	[1819]	[1920]	[2021]	[2122]				
	22	Numbugga (Desert Creek)	Brown	Residential	Community Education	35	Targeted engagement program in VH Risk areas	Targeted community engagement to support property preparation and Survival Planning	Private;RFS	Private;RFS	[1819]		[2021]	
					Hazard Reduction	28	Monitor/maintain Private APZ in VH Risk Areas	Ensure APZs conform to APZ standards.Consider use of Duty of Care Complaints process if required.	Private	RFS	[1819]	[1920]	[2021]	[2122]
						29	Monitor/maintain Private SFAZ in VH Risk Areas	Ensure SFAZ areas meet objectives	Private	OEH;RFS				
						30	Monitor/maintain NPWS SFAZ in VH Risk Areas	Ensure SFAZ areas meet objectives	OEH	Private;RFS	[1819]	[1920]	[2021]	[2122]
					Ignition Management	31	Use of fire towers and ground observers.	Ensure appropriate measures are in place to provide for early detection and reporting of fires.	OEH;RFS;FCNSW	LGA;Private;Police	[1819]	[1920]	[2021]	[2122]
	Preparedness	32	Monitor and maintain fire trails in VH risk area	Ensure Fire Access and Fire Trail network is maintained to BFCC standards	RFS	TI CL;LGA;OEH;Private;F CNSW	[1819]	[1920]	[2021]	[2122]				
	23	Nethercote (Environmental living)	Bimmil	Residential	Hazard Reduction	28	Monitor/maintain Private APZ in VH Risk Areas	Ensure APZs conform to APZ standards.Consider use of Duty of Care Complaints process if required.	Private	RFS	[1819]	[1920]	[2021]	[2122]
						29	Monitor/maintain Private SFAZ in VH Risk Areas	Ensure SFAZ areas meet objectives	Private	OEH;RFS				
30						Monitor/maintain NPWS SFAZ in VH Risk Areas	Ensure SFAZ areas meet objectives	OEH	Private;RFS	[1819]	[1920]	[2021]	[2122]	
48						Monitor/maintain FCNSW SFAZ in VH Risk Areas	Ensure SFAZ areas meet objectives	FCNSW	OEH;Private;RFS	[1819]	[1920]	[2021]	[2122]	
Preparedness					46	Develop and implement CPP for VH Risk Areas	Engage with community and agencies to develop and implement a Community Protection Plan	RFS	TI CL;LGA;OEH;Private	[1819]				
					49	Monitor/maintain FCNSW fire trails in VH Risk Area	Trails to meet BFCC standards	FCNSW	RFS	[1819]	[1920]	[2021]	[2122]	
					50	Maintain Private fire trails in VH Risk Area	Trails to meet BFCC standards	Private	RFS	[1819]	[1920]	[2021]	[2122]	

Appendix 3. Treatment register. Human settlement Assets

Priority (Risk Rating)	Asset ID	Asset Name	MDA	Subclass	Strategy	Treatment ID	Action Description	Comment	Responsible Agencies	Support Agencies	Financial year 1819	Financial year 1920	Financial year 2021	Financial year 2122
2A (Very High)	24	Kiah	Timbillica	Residential	Community Education	35	Targeted engagement program in VH Risk areas	Targeted community engagement to support property preparation and Survival Planning	Private;RFS	Private;RFS	[1819]		[2021]	
					Hazard Reduction	28	Monitor/maintain Private APZ in VH Risk Areas	Ensure APZs conform to APZ standards.Consider use of Duty of Care Complaints process if required.	Private	RFS	[1819]	[1920]	[2021]	[2122]
						29	Monitor/maintain Private SFAZ in VH Risk Areas	Ensure SFAZ areas meet objectives	Private	OEH;RFS				
						48	Monitor/maintain FCNSW SFAZ in VH Risk Areas	Ensure SFAZ areas meet objectives	FCNSW	OEH;Private;RFS	[1819]	[1920]	[2021]	[2122]
					Preparedness	49	Monitor/maintain FCNSW fire trails in VH Risk Area	Trails to meet BFCC standards	FCNSW	RFS	[1819]	[1920]	[2021]	[2122]
						50	Maintain Private fire trails in VH Risk Area	Trails to meet BFCC standards	Private	RFS	[1819]	[1920]	[2021]	[2122]
					Property Planning	37	Hot Spots workshop	Facilitate workshops to assist landholders to plan and prepare their properties.	Private;RFS	TI CL;LGA;OEH;Private;F CNSW	[1819]			
	25	Tanja	Dr George	Residential	Community Education	35	Targeted engagement program in VH Risk areas	Targeted community engagement to support property preparation and Survival Planning	Private;RFS	Private;RFS	[1819]		[2021]	
					Hazard Reduction	28	Monitor/maintain Private APZ in VH Risk Areas	Ensure APZs conform to APZ standards.Consider use of Duty of Care Complaints process if required.	Private	RFS	[1819]	[1920]	[2021]	[2122]
						29	Monitor/maintain Private SFAZ in VH Risk Areas	Ensure SFAZ areas meet objectives	Private	OEH;RFS				
						30	Monitor/maintain NPWS SFAZ in VH Risk Areas	Ensure SFAZ areas meet objectives	OEH	Private;RFS	[1819]	[1920]	[2021]	[2122]
					Ignition Management	31	Use of fire towers and ground observers.	Ensure appropriate measures are in place to provide for early detection and reporting of fires.	OEH;RFS;FCNSW	LGA;Private;Police	[1819]	[1920]	[2021]	[2122]
					Preparedness	32	Monitor and maintain fire trails in VH risk area	Ensure Fire Access and Fire Trail network is maintained to BFCC standards	RFS	TI CL;LGA;OEH;Private;F CNSW	[1819]	[1920]	[2021]	[2122]
	26	Yowrie (Rural Landscapes)	Wandella	Residential	Hazard Reduction	28	Monitor/maintain Private APZ in VH Risk Areas	Ensure APZs conform to APZ standards.Consider use of Duty of Care Complaints process if required.	Private	RFS	[1819]	[1920]	[2021]	[2122]
						29	Monitor/maintain Private SFAZ in VH Risk Areas	Ensure SFAZ areas meet objectives	Private	OEH;RFS				
						30	Monitor/maintain NPWS SFAZ in VH Risk Areas	Ensure SFAZ areas meet objectives	OEH	Private;RFS	[1819]	[1920]	[2021]	[2122]
						48	Monitor/maintain FCNSW SFAZ in VH Risk Areas	Ensure SFAZ areas meet objectives	FCNSW	OEH;Private;RFS	[1819]	[1920]	[2021]	[2122]
					Ignition Management	31	Use of fire towers and ground observers.	Ensure appropriate measures are in place to provide for early detection and reporting of fires.	OEH;RFS;FCNSW	LGA;Private;Police	[1819]	[1920]	[2021]	[2122]
					Preparedness	49	Monitor/maintain FCNSW fire trails in VH Risk Area	Trails to meet BFCC standards	FCNSW	RFS	[1819]	[1920]	[2021]	[2122]
						50	Maintain Private fire trails in VH Risk Area	Trails to meet BFCC standards	Private	RFS	[1819]	[1920]	[2021]	[2122]
	Property Planning	34	Hot Spots workshop	Facilitate workshops to assist landholders to plan and prepare their properties.	RFS	TI CL;LGA;OEH;Private;F CNSW								
	27	Dignams Creek	Wandella	Residential	Community Education	35	Targeted engagement program in VH Risk areas	Targeted community engagement to support property preparation and Survival Planning	Private;RFS	Private;RFS	[1819]		[2021]	
					Hazard Reduction	28	Monitor/maintain Private APZ in VH Risk Areas	Ensure APZs conform to APZ standards.Consider use of Duty of Care Complaints process if required.	Private	RFS	[1819]	[1920]	[2021]	[2122]
						29	Monitor/maintain Private SFAZ in VH Risk Areas	Ensure SFAZ areas meet objectives	Private	OEH;RFS				
						30	Monitor/maintain NPWS SFAZ in VH Risk Areas	Ensure SFAZ areas meet objectives	OEH	Private;RFS	[1819]	[1920]	[2021]	[2122]
					Ignition Management	31	Use of fire towers and ground observers.	Ensure appropriate measures are in place to provide for early detection and reporting of fires.	OEH;RFS;FCNSW	LGA;Private;Police	[1819]	[1920]	[2021]	[2122]
					Preparedness	32	Monitor and maintain fire trails in VH risk area	Ensure Fire Access and Fire Trail network is maintained to BFCC standards	RFS	TI CL;LGA;OEH;Private;F CNSW	[1819]	[1920]	[2021]	[2122]
						37	Hot Spots workshop	Facilitate workshops to assist landholders to plan and prepare their properties.	Private;RFS	L;LGA;OEH;Private;FCN	[1819]			

Acronym	Agency	Acronym	Agency
LGA	Local Government Association (Bega Valley Shire Council)	FCNSW	Forestry Corporation NSW
RFS	NSW Rural Fire Service	Private	Private land holders
OEH	Office of Environment and Heritage (includes National Parks and Wildlife Service)	TICL	Trade and Investment Crown Lands (aka Crown Lands)

Appendix 3. Treatment register. Human settlement Assets

Priority (Risk Rating)	Asset ID	Asset Name	MDA	Subclass	Strategy	Treatment ID	Action Description	Comment	Responsible Agencies	Support Agencies	Financial year 1819	Financial year 1920	Financial year 2021	Financial year 2122				
2A (Very High)	28	Tathra	Dr George	Residential	Community Education	35	Targeted engagement program in VH Risk areas	Targeted community engagement to support property preparation and Survival Planning	Private;RFS	Private;RFS	[1819]		[2021]					
					Hazard Reduction	28	Monitor/maintain Private APZ in VH Risk Areas	Ensure APZs conform to APZ standards.Consider use of Duty of Care Complaints process if required.	Private	RFS	[1819]	[1920]	[2021]	[2122]				
						29	Monitor/maintain Private SFAZ in VH Risk Areas	Ensure SFAZ areas meet objectives	Private	OEH;RFS								
						30	Monitor/maintain NPWS SFAZ in VH Risk Areas	Ensure SFAZ areas meet objectives	OEH	Private;RFS	[1819]	[1920]	[2021]	[2122]				
						39	Monitor/maintain APZ in VH Risk Areas	Ensure APZs conform to APZ standards	TI CL;Private	RFS	[1819]	[1920]	[2021]	[2122]				
						40	Monitor/maintain TI CL SFAZ in VH Risk Areas	Ensure SFAZ areas meet objectives	TI CL;Private	RFS	[1819]	[1920]	[2021]	[2122]				
						41	Monitor/maintain LGA SFAZ in VH Risk Areas	Ensure APZs conform to APZ standards	LGA	RFS	[1819]	[1920]	[2021]	[2122]				
					Preparedness	32	Monitor and maintain fire trails in VH risk area	Ensure Fire Access and Fire Trail network is maintained to BFCC standards	RFS	TI CL;LGA;OEH;Private;FCNSW	[1819]	[1920]	[2021]	[2122]				
						42	Monitor/maintain fire trails in VH Risk Area	Trails to meet BFCC standards	TI CL;LGA;OEH;Private;FCNSW	RFS	[1819]	[1920]	[2021]	[2122]				
						46	Develop and implement CPP for VH Risk Areas	Engage with community and agencies to develop and implement a Community Protection Plan	RFS	TI CL;LGA;OEH;Private	[1819]							
					29	Kalaru	Dr George	Residential	Community Education	35	Targeted engagement program in VH Risk areas	Targeted community engagement to support property preparation and Survival Planning	Private;RFS	Private;RFS	[1819]		[2021]	
									Hazard Reduction	28	Monitor/maintain Private APZ in VH Risk Areas	Ensure APZs conform to APZ standards.Consider use of Duty of Care Complaints process if required.	Private	RFS	[1819]	[1920]	[2021]	[2122]
	29	Monitor/maintain Private SFAZ in VH Risk Areas	Ensure SFAZ areas meet objectives	Private						OEH;RFS								
	29	Monitor/maintain Private SFAZ in VH Risk Areas	Ensure SFAZ areas meet objectives	Private						OEH;RFS								
	30	Tura Beach	Bimmil	Residential					Hazard Reduction	28	Monitor/maintain Private APZ in VH Risk Areas	Ensure APZs conform to APZ standards.Consider use of Duty of Care Complaints process if required.	Private	RFS	[1819]	[1920]	[2021]	[2122]
										29	Monitor/maintain Private SFAZ in VH Risk Areas	Ensure SFAZ areas meet objectives	Private	OEH;RFS				
					30	Monitor/maintain NPWS SFAZ in VH Risk Areas	Ensure SFAZ areas meet objectives	OEH		Private;RFS	[1819]	[1920]	[2021]	[2122]				
					39	Monitor/maintain APZ in VH Risk Areas	Ensure APZs conform to APZ standards	TI CL;Private		RFS	[1819]	[1920]	[2021]	[2122]				
					Preparedness	32	Monitor and maintain fire trails in VH risk area	Ensure Fire Access and Fire Trail network is maintained to BFCC standards	RFS	TI CL;LGA;OEH;Private;F	[1819]	[1920]	[2021]	[2122]				
						46	Develop and implement CPP for VH Risk Areas	Engage with community and agencies to develop and implement a Community Protection Plan	RFS	TI CL;LGA;OEH;Private	[1819]							
	31	Brogo	Mumbulla	Residential	Community Education	35	Targeted engagement program in VH Risk areas	Targeted community engagement to support property preparation and Survival Planning	Private;RFS	Private;RFS	[1819]		[2021]					
					Hazard Reduction	28	Monitor/maintain Private APZ in VH Risk Areas	Ensure APZs conform to APZ standards.Consider use of Duty of Care Complaints process if required.	Private	RFS	[1819]	[1920]	[2021]	[2122]				
						29	Monitor/maintain Private SFAZ in VH Risk Areas	Ensure SFAZ areas meet objectives	Private	OEH;RFS								
						30	Monitor/maintain NPWS SFAZ in VH Risk Areas	Ensure SFAZ areas meet objectives	OEH	Private;RFS	[1819]	[1920]	[2021]	[2122]				
						31	Use of fire towers and ground observers.	Ensure appropriate measures are in place to provide for early detection and reporting of fires.	OEH;RFS;FCNSW	LGA;Private;Police	[1819]	[1920]	[2021]	[2122]				
					Preparedness	32	Monitor and maintain fire trails in VH risk area	Ensure Fire Access and Fire Trail network is maintained to BFCC standards	RFS	TI CL;LGA;OEH;Private;F	[1819]	[1920]	[2021]	[2122]				
						46	Develop and implement CPP for VH Risk Areas	Engage with community and agencies to develop and implement a Community Protection Plan	RFS	TI CL;LGA;OEH;Private	[1819]							

Acronym	Agency	Acronym	Agency
LGA	Local Government Association (Bega Valley Shire Council)	FCNSW	Forestry Corporation NSW
RFS	NSW Rural Fire Service	Private	Private land holders
OEH	Office of Environment and Heritage (includes National Parks and Wildlife Service)	TICL	Trade and Investment Crown Lands (aka Crown Lands)

Appendix 3. Treatment register. Human settlement Assets

Priority (Risk Rating)	Asset ID	Asset Name	MDA	Subclass	Strategy	Treatment ID	Action Description	Comment	Responsible Agencies	Support Agencies	Financial year 1819	Financial year 1920	Financial year 2021	Financial year 2122
2A (Very High)	32	Merimbula	Bimmil	Residential	Community Education	35	Targeted engagement program in VH Risk areas	Targeted community engagement to support property preparation and Survival Planning	Private;RFS	Private;RFS	[1819]		[2021]	
					Hazard Reduction	28	Monitor/maintain Private APZ in VH Risk Areas	Ensure APZs conform to APZ standards.Consider use of Duty of Care Complaints process if required.	Private	RFS	[1819]	[1920]	[2021]	[2122]
						29	Monitor/maintain Private SFAZ in VH Risk Areas	Ensure SFAZ areas meet objectives	Private	OEH;RFS				
						30	Monitor/maintain NPWS SFAZ in VH Risk Areas	Ensure SFAZ areas meet objectives	OEH	Private;RFS	[1819]	[1920]	[2021]	[2122]
						39	Monitor/maintain APZ in VH Risk Areas	Ensure APZs conform to APZ standards	TI CL;Private	RFS	[1819]	[1920]	[2021]	[2122]
						40	Monitor/maintain TI CL SFAZ in VH Risk Areas	Ensure SFAZ areas meet objectives	TI CL;Private	RFS	[1819]	[1920]	[2021]	[2122]
						41	Monitor/maintain LGA SFAZ in VH Risk Areas	Ensure APZs conform to APZ standards	LGA	RFS	[1819]	[1920]	[2021]	[2122]
	Preparedness	42	Monitor/maintain fire trails in VH Risk Area	Trails to meet BFCC standards	TI CL;LGA;OEH;Private;FCNS W	RFS	[1819]	[1920]	[2021]	[2122]				
	33	Pambula Beach	Bimmil	Residential	Hazard Reduction	28	Monitor/maintain Private APZ in VH Risk Areas	Ensure APZs conform to APZ standards.Consider use of Duty of Care Complaints process if required.	Private	RFS	[1819]	[1920]	[2021]	[2122]
						30	Monitor/maintain NPWS SFAZ in VH Risk Areas	Ensure SFAZ areas meet objectives	OEH	Private;RFS	[1819]	[1920]	[2021]	[2122]
						40	Monitor/maintain TI CL SFAZ in VH Risk Areas	Ensure SFAZ areas meet objectives	TI CL;Private	RFS	[1819]	[1920]	[2021]	[2122]
						41	Monitor/maintain LGA SFAZ in VH Risk Areas	Ensure APZs conform to APZ standards	LGA	RFS	[1819]	[1920]	[2021]	[2122]
					Preparedness	42	Monitor/maintain fire trails in VH Risk Area	Trails to meet BFCC standards	TI CL;LGA;OEH;Private;FCNS W	RFS	[1819]	[1920]	[2021]	[2122]
						46	Develop and implement CPP for VH Risk Areas	Engage with community and agencies to develop and implement a Community Protection Plan	RFS	TI CL;LGA;OEH;Private	[1819]			
	34	Wonboyn Lake	Timbillica	Residential	Hazard Reduction	28	Monitor/maintain Private APZ in VH Risk Areas	Ensure APZs conform to APZ standards.Consider use of Duty of Care Complaints process if required.	Private	RFS	[1819]	[1920]	[2021]	[2122]
						29	Monitor/maintain Private SFAZ in VH Risk Areas	Ensure SFAZ areas meet objectives	Private	OEH;RFS				
						30	Monitor/maintain NPWS SFAZ in VH Risk Areas	Ensure SFAZ areas meet objectives	OEH	Private;RFS	[1819]	[1920]	[2021]	[2122]
						39	Monitor/maintain APZ in VH Risk Areas	Ensure APZs conform to APZ standards	TI CL;Private	RFS	[1819]	[1920]	[2021]	[2122]
						40	Monitor/maintain TI CL SFAZ in VH Risk Areas	Ensure SFAZ areas meet objectives	TI CL;Private	RFS	[1819]	[1920]	[2021]	[2122]
						41	Monitor/maintain LGA SFAZ in VH Risk Areas	Ensure APZs conform to APZ standards	LGA	RFS	[1819]	[1920]	[2021]	[2122]
						48	Monitor/maintain FCNSW SFAZ in VH Risk Areas	Ensure SFAZ areas meet objectives	FCNSW	OEH;Private;RFS	[1819]	[1920]	[2021]	[2122]
					Preparedness	49	Monitor/maintain FCNSW fire trails in VH Risk Area	Trails to meet BFCC standards	FCNSW	RFS	[1819]	[1920]	[2021]	[2122]
						50	Maintain Private fire trails in VH Risk Area	Trails to meet BFCC standards	Private	RFS	[1819]	[1920]	[2021]	[2122]
					Property Planning	37	Hot Spots workshop	Facilitate workshops to assist landholders to plan and prepare their properties.	Private;RFS	TI CL;LGA;OEH;Private;F	[1819]			
	38	Imlay Special Needs Group	Timbillica	Special Fire Protection	Hazard Reduction	28	Monitor/maintain Private APZ in VH Risk Areas	Ensure APZs conform to APZ standards.Consider use of Duty of Care Complaints process if required.	Private	RFS	[1819]	[1920]	[2021]	[2122]
						39	Monitor/maintain APZ in VH Risk Areas	Ensure APZs conform to APZ standards	TI CL;Private	RFS	[1819]	[1920]	[2021]	[2122]
						91	Monitor/maintain TI CL SFAZ in VH Risk Areas	Ensure SFAZ areas meet objectives	TI CL	RFS	[1819]	[1920]	[2021]	[2122]
						92	Monitor/maintain FCNSW SFAZ in VH Risk Areas	Ensure SFAZ areas meet objectives	FCNSW	OEH;Private;RFS	[1819]	[1920]	[2021]	[2122]
					Preparedness	42	Monitor/maintain fire trails in VH Risk Area	Trails to meet BFCC standards	TI CL;LGA;OEH;Private;FCNS W	RFS	[1819]	[1920]	[2021]	[2122]
						49	Monitor/maintain FCNSW fire trails in VH Risk Area	Trails to meet BFCC standards	FCNSW	RFS	[1819]	[1920]	[2021]	[2122]
93						Develop Emergency Management Plan for SFPP	Ensure effective Emergency Management Guidelines are in place	LGA;OEH;Private;RFS	RFS	[1819]	[1920]	[2021]	[2122]	

Appendix 3. Treatment register. Human settlement Assets

Priority (Risk Rating)	Asset ID	Asset Name	MDA	Subclass	Strategy	Treatment ID	Action Description	Comment	Responsible Agencies	Support Agencies	Financial year 1819	Financial year 1920	Financial year 2021	Financial year 2122
2A (Very High)	39	Pambula District Hospital	Bimmil	Special Fire Protection	Hazard Reduction	89	Monitor/maintain APZ around Pambula Hospital	Ensure APZs conform to APZ standards.	Other	RFS	[1819]	[1920]	[2021]	[2122]
						90	Monitor/maintain TI CL SFAZ in VH Risk Areas	Ensure SFAZ areas meet objectives	TI CL	RFS	[1819]	[1920]	[2021]	[2122]
					Preparedness	2	Develop/maintain Emergency Management Plan	Ensure Emergency Management Guidelines are in place	Other	RFS	[1819]	[1920]	[2021]	[2122]
	40	Nullica Lodge	Timbillica	Special Fire Protection	Hazard Reduction	28	Monitor/maintain Private APZ in VH Risk Areas	Ensure APZs conform to APZ standards.Consider use of Duty of Care Complaints process if required.	Private	RFS	[1819]	[1920]	[2021]	[2122]
						29	Monitor/maintain Private SFAZ in VH Risk Areas	Ensure SFAZ areas meet objectives	Private	OEH;RFS				
						39	Monitor/maintain APZ in VH Risk Areas	Ensure APZs conform to APZ standards	TI CL;Private	RFS	[1819]	[1920]	[2021]	[2122]
						40	Monitor/maintain TI CL SFAZ in VH Risk Areas	Ensure SFAZ areas meet objectives	TI CL;Private	RFS	[1819]	[1920]	[2021]	[2122]
						48	Monitor/maintain FCNSW SFAZ in VH Risk Areas	Ensure SFAZ areas meet objectives	FCNSW	OEH;Private;RFS	[1819]	[1920]	[2021]	[2122]
						91	Monitor/maintain TI CL SFAZ in VH Risk Areas	Ensure SFAZ areas meet objectives	TI CL	RFS	[1819]	[1920]	[2021]	[2122]
						92	Monitor/maintain FCNSW SFAZ in VH Risk Areas	Ensure SFAZ areas meet objectives	FCNSW	OEH;Private;RFS	[1819]	[1920]	[2021]	[2122]
					Preparedness	42	Monitor/maintain fire trails in VH Risk Area	Trails to meet BFCC standards	TI CL;LGA;OEH;Private;FCNSW	RFS	[1819]	[1920]	[2021]	[2122]
						49	Monitor/maintain FCNSW fire trails in VH Risk Area	Trails to meet BFCC standards	FCNSW	RFS	[1819]	[1920]	[2021]	[2122]
	93	Develop Emergency Management Plan for SFPP	Ensure effective Emergency Management Guidelines are in place	LGA;OEH;Private;RFS		RFS	[1819]	[1920]	[2021]	[2122]				
	41	Pambula Pre-School	Bimmil	Special Fire Protection	Hazard Reduction	94	Monitor/maintain OEH SFAZ in VH Risk Areas	Ensure SFAZ areas meet objectives	OEH	TI CL;LGA;RFS	[1819]	[1920]	[2021]	[2122]
						95	Monitor/maintain APZ around Pre School	Ensure APZs conform to APZ standards.	LGA;Other	RFS	[1819]	[1920]	[2021]	[2122]
					Preparedness	93	Develop Emergency Management Plan for SFPP	Ensure effective Emergency Management Guidelines are in place	LGA;OEH;Private;RFS	RFS	[1819]	[1920]	[2021]	[2122]
	43	Yellow Pinch	Bimmil;Brown	Residential	Hazard Reduction	28	Monitor/maintain Private APZ in VH Risk Areas	Ensure APZs conform to APZ standards.Consider use of Duty of Care Complaints process if required.	Private	RFS	[1819]	[1920]	[2021]	[2122]
						29	Monitor/maintain Private SFAZ in VH Risk Areas	Ensure SFAZ areas meet objectives	Private	OEH;RFS				
						30	Monitor/maintain NPWS SFAZ in VH Risk Areas	Ensure SFAZ areas meet objectives	OEH	Private;RFS	[1819]	[1920]	[2021]	[2122]
					Preparedness	46	Develop and implement CPP for VH Risk Areas	Engage with community and agencies to develop and implement a Community Protection Plan	RFS	TI CL;LGA;OEH;Private	[1819]			
						50	Maintain Private fire trails in VH Risk Area	Trails to meet BFCC standards	Private	RFS	[1819]	[1920]	[2021]	[2122]
	44	Tantawangalo - Rural Landscape	Brown	Residential	Hazard Reduction	28	Monitor/maintain Private APZ in VH Risk Areas	Ensure APZs conform to APZ standards.Consider use of Duty of Care Complaints process if required.	Private	RFS	[1819]	[1920]	[2021]	[2122]
						29	Monitor/maintain Private SFAZ in VH Risk Areas	Ensure SFAZ areas meet objectives	Private	OEH;RFS				
					Preparedness	50	Maintain Private fire trails in VH Risk Area	Trails to meet BFCC standards	Private	RFS	[1819]	[1920]	[2021]	[2122]
	45	Myrtle Mountain	Brown	Residential	Hazard Reduction	28	Monitor/maintain Private APZ in VH Risk Areas	Ensure APZs conform to APZ standards.Consider use of Duty of Care Complaints process if required.	Private	RFS	[1819]	[1920]	[2021]	[2122]
						29	Monitor/maintain Private SFAZ in VH Risk Areas	Ensure SFAZ areas meet objectives	Private	OEH;RFS				
						30	Monitor/maintain NPWS SFAZ in VH Risk Areas	Ensure SFAZ areas meet objectives	OEH	Private;RFS	[1819]	[1920]	[2021]	[2122]
					Preparedness	50	Maintain Private fire trails in VH Risk Area	Trails to meet BFCC standards	Private	RFS	[1819]	[1920]	[2021]	[2122]
Property Planning					37	Hot Spots workshop	Facilitate workshops to assist landholders to plan and prepare their properties.	Private;RFS	TI CL;LGA;OEH;Private;F	[1819]				

Appendix 3. Treatment register. Human settlement Assets

Priority (Risk Rating)	Asset ID	Asset Name	MDA	Subclass	Strategy	Treatment ID	Action Description	Comment	Responsible Agencies	Support Agencies	Financial year 1819	Financial year 1920	Financial year 2021	Financial year 2122
2A (Very High)	46	Millingandi	Bimmil	Residential	Hazard Reduction	28	Monitor/maintain Private APZ in VH Risk Areas	Ensure APZs conform to APZ standards.Consider use of Duty of Care Complaints process if required.	Private	RFS	[1819]	[1920]	[2021]	[2122]
						29	Monitor/maintain Private SFAZ in VH Risk Areas	Ensure SFAZ areas meet objectives	Private	OEH;RFS				
						30	Monitor/maintain NPWS SFAZ in VH Risk Areas	Ensure SFAZ areas meet objectives	OEH	Private;RFS	[1819]	[1920]	[2021]	[2122]
						40	Monitor/maintain TI CL SFAZ in VH Risk Areas	Ensure SFAZ areas meet objectives	TI CL;Private	RFS	[1819]	[1920]	[2021]	[2122]
						41	Monitor/maintain LGA SFAZ in VH Risk Areas	Ensure APZs conform to APZ standards	LGA	RFS	[1819]	[1920]	[2021]	[2122]
						48	Monitor/maintain FCNSW SFAZ in VH Risk Areas	Ensure SFAZ areas meet objectives	FCNSW	OEH;Private;RFS	[1819]	[1920]	[2021]	[2122]
					Preparedness	42	Monitor/maintain fire trails in VH Risk Area	Trails to meet BFCC standards	TI CL;LGA;OEH;Private;FCNSW	RFS	[1819]	[1920]	[2021]	[2122]
						49	Monitor/maintain FCNSW fire trails in VH Risk Area	Trails to meet BFCC standards	FCNSW	RFS	[1819]	[1920]	[2021]	[2122]
	47	Verona/Upper Brogo	Mumbulla	Residential	Hazard Reduction	28	Monitor/maintain Private APZ in VH Risk Areas	Ensure APZs conform to APZ standards.Consider use of Duty of Care Complaints process if required.	Private	RFS	[1819]	[1920]	[2021]	[2122]
						29	Monitor/maintain Private SFAZ in VH Risk Areas	Ensure SFAZ areas meet objectives	Private	OEH;RFS				
						30	Monitor/maintain NPWS SFAZ in VH Risk Areas	Ensure SFAZ areas meet objectives	OEH	Private;RFS	[1819]	[1920]	[2021]	[2122]
					Ignition Management	31	Use of fire towers and ground observers.	Ensure appropriate measures are in place to provide for early detection and reporting of fires.	OEH;RFS;FCNSW	LGA;Private;Police	[1819]	[1920]	[2021]	[2122]
					Preparedness	32	Monitor and maintain fire trails in VH risk area	Ensure Fire Access and Fire Trail network is maintained to BFCC standards	RFS	TI CL;LGA;OEH;Private;F	[1819]	[1920]	[2021]	[2122]
					Property Planning	33	Hot Spots workshops	Facilitate workshops to assist landholders to plan and prepare their properties.	RFS	L;LGA;OEH;Private;FCN	[1819]			
	48	Mogareeka	Dr George	Residential	Community Education	35	Targeted engagement program in VH Risk areas	Targeted community engagement to support property preparation and Survival Planning	Private;RFS	Private;RFS	[1819]		[2021]	
					Hazard Reduction	28	Monitor/maintain Private APZ in VH Risk Areas	Ensure APZs conform to APZ standards.Consider use of Duty of Care Complaints process if required.	Private	RFS	[1819]	[1920]	[2021]	[2122]
						30	Monitor/maintain NPWS SFAZ in VH Risk Areas	Ensure SFAZ areas meet objectives	OEH	Private;RFS	[1819]	[1920]	[2021]	[2122]
	49	Black Range	Dr George	Residential	Community Education	35	Targeted engagement program in VH Risk areas	Targeted community engagement to support property preparation and Survival Planning	Private;RFS	Private;RFS	[1819]		[2021]	
					Hazard Reduction	28	Monitor/maintain Private APZ in VH Risk Areas	Ensure APZs conform to APZ standards.Consider use of Duty of Care Complaints process if required.	Private	RFS	[1819]	[1920]	[2021]	[2122]
						29	Monitor/maintain Private SFAZ in VH Risk Areas	Ensure SFAZ areas meet objectives	Private	OEH;RFS				
						30	Monitor/maintain NPWS SFAZ in VH Risk Areas	Ensure SFAZ areas meet objectives	OEH	Private;RFS	[1819]	[1920]	[2021]	[2122]
					Preparedness	32	Monitor and maintain fire trails in VH risk area	Ensure Fire Access and Fire Trail network is maintained to BFCC standards	RFS	TI CL;LGA;OEH;Private;F	[1819]	[1920]	[2021]	[2122]
	50	Illawambra Valley Rd (Rural Landscape)	Wandella	Residential	Hazard Reduction	28	Monitor/maintain Private APZ in VH Risk Areas	Ensure APZs conform to APZ standards.Consider use of Duty of Care Complaints process if required.	Private	RFS	[1819]	[1920]	[2021]	[2122]
						29	Monitor/maintain Private SFAZ in VH Risk Areas	Ensure SFAZ areas meet objectives	Private	OEH;RFS				
						30	Monitor/maintain NPWS SFAZ in VH Risk Areas	Ensure SFAZ areas meet objectives	OEH	Private;RFS	[1819]	[1920]	[2021]	[2122]
					Ignition Management	31	Use of fire towers and ground observers.	Ensure appropriate measures are in place to provide for early detection and reporting of fires.	OEH;RFS;FCNSW	LGA;Private;Police	[1819]	[1920]	[2021]	[2122]
					Preparedness	50	Maintain Private fire trails in VH Risk Area	Trails to meet BFCC standards	Private	RFS	[1819]	[1920]	[2021]	[2122]
					Property Planning	34	Hot Spots workshop	Facilitate workshops to assist landholders to plan and prepare their properties.	RFS	TI CL;LGA;OEH;Private;F				
	51	Lochiel (Environmental living)	Bimmil	Residential	Hazard Reduction	28	Monitor/maintain Private APZ in VH Risk Areas	Ensure APZs conform to APZ standards.Consider use of Duty of Care Complaints process if required.	Private	RFS	[1819]	[1920]	[2021]	[2122]
						29	Monitor/maintain Private SFAZ in VH Risk Areas	Ensure SFAZ areas meet objectives	Private	OEH;RFS				
48						Monitor/maintain FCNSW SFAZ in VH Risk Areas	Ensure SFAZ areas meet objectives	FCNSW	OEH;Private;RFS	[1819]	[1920]	[2021]	[2122]	
Preparedness					49	Monitor/maintain FCNSW fire trails in VH Risk Area	Trails to meet BFCC standards	FCNSW	RFS	[1819]	[1920]	[2021]	[2122]	
					50	Maintain Private fire trails in VH Risk Area	Trails to meet BFCC standards	Private	RFS	[1819]	[1920]	[2021]	[2122]	



Appendix 3. Treatment register. Human settlement Assets

Priority (Risk Rating)	Asset ID	Asset Name	MDA	Subclass	Strategy	Treatment ID	Action Description	Comment	Responsible Agencies	Support Agencies	Financial year 1819	Financial year 1920	Financial year 2021	Financial year 2122
2A (Very High)	52	Rocky Hall / New Buildings	Big Jack	Residential	Community Education	35	Targeted engagement program in VH Risk areas	Targeted community engagement to support property preparation and Survival Planning	Private;RFS	Private;RFS	[1819]		[2021]	
					Hazard Reduction	28	Monitor/maintain Private APZ in VH Risk Areas	Ensure APZs conform to APZ standards.Consider use of Duty of Care Complaints process if required.	Private	RFS	[1819]	[1920]	[2021]	[2122]
						29	Monitor/maintain Private SFAZ in VH Risk Areas	Ensure SFAZ areas meet objectives	Private	OEH;RFS				
						30	Monitor/maintain NPWS SFAZ in VH Risk Areas	Ensure SFAZ areas meet objectives	OEH	Private;RFS	[1819]	[1920]	[2021]	[2122]
						48	Monitor/maintain FCNSW SFAZ in VH Risk Areas	Ensure SFAZ areas meet objectives	FCNSW	OEH;Private;RFS	[1819]	[1920]	[2021]	[2122]
					Preparedness	49	Monitor/maintain FCNSW fire trails in VH Risk Area	Trails to meet BFCC standards	FCNSW	RFS	[1819]	[1920]	[2021]	[2122]
	50	Maintain Private fire trails in VH Risk Area	Trails to meet BFCC standards	Private		RFS	[1819]	[1920]	[2021]	[2122]				
	61	Pambula Public School	Bimmil	Special Fire Protection	Hazard Reduction	85	Monitor/maintain TI CL SFAZ in VH Risk Areas	Ensure SFAZ areas meet objectives	TI CL	RFS	[1819]	[1920]	[2021]	[2122]
						86	Monitor/maintain TI CL APZ in VH Risk Areas	Ensure APZs conform to APZ standards	TI CL	RFS	[1819]	[1920]	[2021]	[2122]
						87	Monitor/maintain APZ in schools in VH Risk Areas	Ensure APZs conform to APZ standards.	Other	RFS	[1819]	[1920]	[2021]	[2122]
					Preparedness	84	Develop/maintain Emergency Management Plan	Ensure Emergency Management Guidelines are in place	Other	RFS	[1819]	[1920]	[2021]	[2122]
	63	Murrah Environmental Living	Wandella	Residential	Hazard Reduction	28	Monitor/maintain Private APZ in VH Risk Areas	Ensure APZs conform to APZ standards.Consider use of Duty of Care Complaints process if required.	Private	RFS	[1819]	[1920]	[2021]	[2122]
						29	Monitor/maintain Private SFAZ in VH Risk Areas	Ensure SFAZ areas meet objectives	Private	OEH;RFS				
						30	Monitor/maintain NPWS SFAZ in VH Risk Areas	Ensure SFAZ areas meet objectives	OEH	Private;RFS	[1819]	[1920]	[2021]	[2122]
					Preparedness	56	Implement Murrah Flora Reserve Fire Mngmt Strategy		OEH	Private;RFS;FCNSW	[1819]	[1920]	[2021]	[2122]
						42	Monitor/maintain fire trails in VH Risk Area	Trails to meet BFCC standards	TI CL;LGA;OEH;Private;FCNSW	RFS	[1819]	[1920]	[2021]	[2122]
	64	Reedy Swamp - Environmental Living	Dr George	Residential	Hazard Reduction	28	Monitor/maintain Private APZ in VH Risk Areas	Ensure APZs conform to APZ standards.Consider use of Duty of Care Complaints process if required.	Private	RFS	[1819]	[1920]	[2021]	[2122]
						29	Monitor/maintain Private SFAZ in VH Risk Areas	Ensure SFAZ areas meet objectives	Private	OEH;RFS				
					Preparedness	50	Maintain Private fire trails in VH Risk Area	Trails to meet BFCC standards	Private	RFS	[1819]	[1920]	[2021]	[2122]
						Property Planning	37	Hot Spots workshop	Facilitate workshops to assist landholders to plan and prepare their properties.	Private;RFS	TI CL;LGA;OEH;Private;F	[1819]		
	65	Berrambool/Mirador	Bimmil	Residential	Community Education	35	Targeted engagement program in VH Risk areas	Targeted community engagement to support property preparation and Survival Planning	Private;RFS	Private;RFS	[1819]		[2021]	
					Hazard Reduction	28	Monitor/maintain Private APZ in VH Risk Areas	Ensure APZs conform to APZ standards.Consider use of Duty of Care Complaints process if required.	Private	RFS	[1819]	[1920]	[2021]	[2122]
						29	Monitor/maintain Private SFAZ in VH Risk Areas	Ensure SFAZ areas meet objectives	Private	OEH;RFS				
						39	Monitor/maintain APZ in VH Risk Areas	Ensure APZs conform to APZ standards	TI CL;Private	RFS	[1819]	[1920]	[2021]	[2122]
						40	Monitor/maintain TI CL SFAZ in VH Risk Areas	Ensure SFAZ areas meet objectives	TI CL;Private	RFS	[1819]	[1920]	[2021]	[2122]
						41	Monitor/maintain LGA SFAZ in VH Risk Areas	Ensure APZs conform to APZ standards	LGA	RFS	[1819]	[1920]	[2021]	[2122]
					Preparedness	42	Monitor/maintain fire trails in VH Risk Area	Trails to meet BFCC standards	TI CL;LGA;OEH;Private;FCNSW	RFS	[1819]	[1920]	[2021]	[2122]

Acronym	Agency	Acronym	Agency
LGA	Local Government Association (Bega Valley Shire Council)	FCNSW	Forestry Corporation NSW
RFS	NSW Rural Fire Service	Private	Private land holders
OEH	Office of Environment and Heritage (includes National Parks and Wildlife Service)	TICL	Trade and Investment Crown Lands (aka Crown Lands)

Appendix 3. Treatment register. Human settlement Assets

Priority (Risk Rating)	Asset ID	Asset Name	MDA	Subclass	Strategy	Treatment ID	Action Description	Comment	Responsible Agencies	Support Agencies	Financial	Financial	Financial	Financial
2A (Very High)	66	Bournda/Moncks Hill/Bournda Park Way	Dr George	Residential	Community Education	35	Targeted engagement program in VH Risk areas	Targeted community engagement to support property preparation and Survival Planning	Private;RFS	Private;RFS	[1819]		[2021]	
					Hazard Reduction	28	Monitor/maintain Private APZ in VH Risk Areas	Ensure APZs conform to APZ standards.Consider use of Duty of Care Complaints process if required.	Private	RFS	[1819]	[1920]	[2021]	[2122]
						29	Monitor/maintain Private SFAZ in VH Risk Areas	Ensure SFAZ areas meet objectives	Private	OEH;RFS				
						30	Monitor/maintain NPWS SFAZ in VH Risk Areas	Ensure SFAZ areas meet objectives	OEH	Private;RFS	[1819]	[1920]	[2021]	[2122]
						40	Monitor/maintain TI CL SFAZ in VH Risk Areas	Ensure SFAZ areas meet objectives	TI CL;Private	RFS	[1819]	[1920]	[2021]	[2122]
						41	Monitor/maintain LGA SFAZ in VH Risk Areas	Ensure APZs conform to APZ standards	LGA	RFS	[1819]	[1920]	[2021]	[2122]
					Preparedness	42	Monitor/maintain fire trails in VH Risk Area	Trails to meet BFCC standards	TI CL;LGA;OEH;Private;FCNSW	RFS	[1819]	[1920]	[2021]	[2122]
						50	Maintain Private fire trails in VH Risk Area	Trails to meet BFCC standards	Private	RFS	[1819]	[1920]	[2021]	[2122]
	67	Jellat Jellat/Kerrisons Lane	Dr George	Residential	Community Education	35	Targeted engagement program in VH Risk areas	Targeted community engagement to support property preparation and Survival Planning	Private;RFS	Private;RFS	[1819]		[2021]	
					Hazard Reduction	28	Monitor/maintain Private APZ in VH Risk Areas	Ensure APZs conform to APZ standards.Consider use of Duty of Care Complaints process if required.	Private	RFS	[1819]	[1920]	[2021]	[2122]
						29	Monitor/maintain Private SFAZ in VH Risk Areas	Ensure SFAZ areas meet objectives	Private	OEH;RFS				
						30	Monitor/maintain NPWS SFAZ in VH Risk Areas	Ensure SFAZ areas meet objectives	OEH	Private;RFS	[1819]	[1920]	[2021]	[2122]
					Preparedness	32	Monitor and maintain fire trails in VH risk area	Ensure Fire Access and Fire Trail network is maintained to BFCC standards	RFS	TI CL;LGA;OEH;Private;FCNSW	[1819]	[1920]	[2021]	[2122]
	68	Bald Hills	Bimmil	Residential	Hazard Reduction	28	Monitor/maintain Private APZ in VH Risk Areas	Ensure APZs conform to APZ standards.Consider use of Duty of Care Complaints process if required.	Private	RFS	[1819]	[1920]	[2021]	[2122]
						29	Monitor/maintain Private SFAZ in VH Risk Areas	Ensure SFAZ areas meet objectives	Private	OEH;RFS				
						39	Monitor/maintain APZ in VH Risk Areas	Ensure APZs conform to APZ standards	TI CL;Private	RFS	[1819]	[1920]	[2021]	[2122]
						40	Monitor/maintain TI CL SFAZ in VH Risk Areas	Ensure SFAZ areas meet objectives	TI CL;Private	RFS	[1819]	[1920]	[2021]	[2122]
					41	Monitor/maintain LGA SFAZ in VH Risk Areas	Ensure APZs conform to APZ standards	LGA	RFS	[1819]	[1920]	[2021]	[2122]	
					Preparedness	42	Monitor/maintain fire trails in VH Risk Area	Trails to meet BFCC standards	TI CL;LGA;OEH;Private;FCNSW	RFS	[1819]	[1920]	[2021]	[2122]
						46	Develop and implement CPP for VH Risk Areas	Engage with community and agencies to develop and implement a Community Protection Plan	RFS	TI CL;LGA;OEH;Private	[1819]			
	50	Maintain Private fire trails in VH Risk Area	Trails to meet BFCC standards	Private	RFS	[1819]	[1920]	[2021]	[2122]					
	69	Wonboyn North	Timbillica	Residential	Community Education	35	Targeted engagement program in VH Risk areas	Targeted community engagement to support property preparation and Survival Planning	Private;RFS	Private;RFS	[1819]		[2021]	
					Hazard Reduction	28	Monitor/maintain Private APZ in VH Risk Areas	Ensure APZs conform to APZ standards.Consider use of Duty of Care Complaints process if required.	Private	RFS	[1819]	[1920]	[2021]	[2122]
	70	Upper Kiah/Snake Track	Timbillica	Residential	Community Education	35	Targeted engagement program in VH Risk areas	Targeted community engagement to support property preparation and Survival Planning	Private;RFS	Private;RFS	[1819]		[2021]	
					Hazard Reduction	28	Monitor/maintain Private APZ in VH Risk Areas	Ensure APZs conform to APZ standards.Consider use of Duty of Care Complaints process if required.	Private	RFS	[1819]	[1920]	[2021]	[2122]
						29	Monitor/maintain Private SFAZ in VH Risk Areas	Ensure SFAZ areas meet objectives	Private	OEH;RFS				
						48	Monitor/maintain FCNSW SFAZ in VH Risk Areas	Ensure SFAZ areas meet objectives	FCNSW	OEH;Private;RFS	[1819]	[1920]	[2021]	[2122]
					Preparedness	49	Monitor/maintain FCNSW fire trails in VH Risk Area	Trails to meet BFCC standards	FCNSW	RFS	[1819]	[1920]	[2021]	[2122]
50						Maintain Private fire trails in VH Risk Area	Trails to meet BFCC standards	Private	RFS	[1819]	[1920]	[2021]	[2122]	
Property Planning	37	Hot Spots workshop	Facilitate workshops to assist landholders to plan and prepare their properties.	Private;RFS	TI CL;LGA;OEH;Private;FCNSW	[1819]								

Appendix 3. Treatment register. Human settlement Assets

Priority (Risk Rating)	Asset ID	Asset Name	MDA	Subclass	Strategy	Treatment ID	Action Description	Comment	Responsible Agencies	Support Agencies	Financial year 1819	Financial year 1920	Financial year 2021	Financial year 2122
2A (Very High)	71	Murrabrine Forest Rd (Rural Landscape)	Wandella	Residential	Hazard Reduction	28	Monitor/maintain Private APZ in VH Risk Areas	Ensure APZs conform to APZ standards.Consider use of Duty of Care Complaints process if required.	Private	RFS	[1819]	[1920]	[2021]	[2122]
						29	Monitor/maintain Private SFAZ in VH Risk Areas	Ensure SFAZ areas meet objectives	Private	OEH;RFS				
						30	Monitor/maintain NPWS SFAZ in VH Risk Areas	Ensure SFAZ areas meet objectives	OEH	Private;RFS	[1819]	[1920]	[2021]	[2122]
					Ignition Management	31	Use of fire towers and ground observers.	Ensure appropriate measures are in place to provide for early detection and reporting of fires.	OEH;RFS;FCNSW	LGA;Private;Police	[1819]	[1920]	[2021]	[2122]
					Preparedness	50	Maintain Private fire trails in VH Risk Area	Trails to meet BFCC standards	Private	RFS	[1819]	[1920]	[2021]	[2122]
					Property Planning	34	Hot Spots workshop	Facilitate workshops to assist landholders to plan and prepare their properties.	RFS	TI CL;LGA;OEH;Private;F				
	72	Mogilla - Rural Landscape	Brown	Residential	Hazard Reduction	28	Monitor/maintain Private APZ in VH Risk Areas	Ensure APZs conform to APZ standards.Consider use of Duty of Care Complaints process if required.	Private	RFS	[1819]	[1920]	[2021]	[2122]
						29	Monitor/maintain Private SFAZ in VH Risk Areas	Ensure SFAZ areas meet objectives	Private	OEH;RFS				
						Preparedness	50	Maintain Private fire trails in VH Risk Area	Trails to meet BFCC standards	Private	RFS	[1819]	[1920]	[2021]
	73	Dr George - Environmental Living	Dr George	Residential	Hazard Reduction	28	Monitor/maintain Private APZ in VH Risk Areas	Ensure APZs conform to APZ standards.Consider use of Duty of Care Complaints process if required.	Private	RFS	[1819]	[1920]	[2021]	[2122]
						29	Monitor/maintain Private SFAZ in VH Risk Areas	Ensure SFAZ areas meet objectives	Private	OEH;RFS				
						30	Monitor/maintain NPWS SFAZ in VH Risk Areas	Ensure SFAZ areas meet objectives	OEH	Private;RFS	[1819]	[1920]	[2021]	[2122]
					Preparedness	50	Maintain Private fire trails in VH Risk Area	Trails to meet BFCC standards	Private	RFS	[1819]	[1920]	[2021]	[2122]
	74	Chinnock	Dr George	Residential	Hazard Reduction	28	Monitor/maintain Private APZ in VH Risk Areas	Ensure APZs conform to APZ standards.Consider use of Duty of Care Complaints process if required.	Private	RFS	[1819]	[1920]	[2021]	[2122]
						29	Monitor/maintain Private SFAZ in VH Risk Areas	Ensure SFAZ areas meet objectives	Private	OEH;RFS				
						30	Monitor/maintain NPWS SFAZ in VH Risk Areas	Ensure SFAZ areas meet objectives	OEH	Private;RFS	[1819]	[1920]	[2021]	[2122]
					Preparedness	50	Maintain Private fire trails in VH Risk Area	Trails to meet BFCC standards	Private	RFS	[1819]	[1920]	[2021]	[2122]
					Property Planning	37	Hot Spots workshop	Facilitate workshops to assist landholders to plan and prepare their properties.	Private;RFS	TI CL;LGA;OEH;Private;F	[1819]			
	75	Eden - Environmental Living/Rural	Timbillica	Residential	Community Education	35	Targeted engagement program in VH Risk areas	Targeted community engagement to support property preparation and Survival Planning	Private;RFS	Private;RFS	[1819]		[2021]	
					Hazard Reduction	28	Monitor/maintain Private APZ in VH Risk Areas	Ensure APZs conform to APZ standards.Consider use of Duty of Care Complaints process if required.	Private	RFS	[1819]	[1920]	[2021]	[2122]
						29	Monitor/maintain Private SFAZ in VH Risk Areas	Ensure SFAZ areas meet objectives	Private	OEH;RFS				
						39	Monitor/maintain APZ in VH Risk Areas	Ensure APZs conform to APZ standards	TI CL;Private	RFS	[1819]	[1920]	[2021]	[2122]
						40	Monitor/maintain TI CL SFAZ in VH Risk Areas	Ensure SFAZ areas meet objectives	TI CL;Private	RFS	[1819]	[1920]	[2021]	[2122]
						41	Monitor/maintain LGA SFAZ in VH Risk Areas	Ensure APZs conform to APZ standards	LGA	RFS	[1819]	[1920]	[2021]	[2122]
						48	Monitor/maintain FCNSW SFAZ in VH Risk Areas	Ensure SFAZ areas meet objectives	FCNSW	OEH;Private;RFS	[1819]	[1920]	[2021]	[2122]
					Preparedness	42	Monitor/maintain fire trails in VH Risk Area	Trails to meet BFCC standards	TI CL;LGA;OEH;Private;FCNSW	RFS	[1819]	[1920]	[2021]	[2122]
						49	Monitor/maintain FCNSW fire trails in VH Risk Area	Trails to meet BFCC standards	FCNSW	RFS	[1819]	[1920]	[2021]	[2122]
						50	Maintain Private fire trails in VH Risk Area	Trails to meet BFCC standards	Private	RFS	[1819]	[1920]	[2021]	[2122]

Acronym	Agency	Acronym	Agency
LGA	Local Government Association (Bega Valley Shire Council)	FCNSW	Forestry Corporation NSW
RFS	NSW Rural Fire Service	Private	Private land holders
OEH	Office of Environment and Heritage (includes National Parks and Wildlife Service)	TICL	Trade and Investment Crown Lands (aka Crown Lands)

Appendix 3. Treatment register. Human settlement Assets

Priority (Risk Rating)	Asset ID	Asset Name	MDA	Subclass	Strategy	Treatment ID	Action Description	Comment	Responsible Agencies	Support Agencies	Financial year 1819	Financial year 1920	Financial year 2021	Financial year 2122
2A (Very High)	76	Burragate Rural Living	Big Jack	Residential	Community Education	35	Targeted engagement program in VH Risk areas	Targeted community engagement to support property preparation and Survival Planning	Private;RFS	Private;RFS	[1819]		[2021]	
					Hazard Reduction	28	Monitor/maintain Private APZ in VH Risk Areas	Ensure APZs conform to APZ standards.Consider use of Duty of Care Complaints process if required.	Private	RFS	[1819]	[1920]	[2021]	[2122]
						29	Monitor/maintain Private SFAZ in VH Risk Areas	Ensure SFAZ areas meet objectives	Private	OEH;RFS				
						30	Monitor/maintain NPWS SFAZ in VH Risk Areas	Ensure SFAZ areas meet objectives	OEH	Private;RFS	[1819]	[1920]	[2021]	[2122]
						48	Monitor/maintain FCNSW SFAZ in VH Risk Areas	Ensure SFAZ areas meet objectives	FCNSW	OEH;Private;RFS	[1819]	[1920]	[2021]	[2122]
					Preparedness	49	Monitor/maintain FCNSW fire trails in VH Risk Area	Trails to meet BFCC standards	FCNSW	RFS	[1819]	[1920]	[2021]	[2122]
	50	Maintain Private fire trails in VH Risk Area	Trails to meet BFCC standards	Private		RFS	[1819]	[1920]	[2021]	[2122]				
	78	Wyndham - Rural Living	Big Jack	Residential	Hazard Reduction	28	Monitor/maintain Private APZ in VH Risk Areas	Ensure APZs conform to APZ standards.Consider use of Duty of Care Complaints process if required.	Private	RFS	[1819]	[1920]	[2021]	[2122]
						29	Monitor/maintain Private SFAZ in VH Risk Areas	Ensure SFAZ areas meet objectives	Private	OEH;RFS				
						30	Monitor/maintain NPWS SFAZ in VH Risk Areas	Ensure SFAZ areas meet objectives	OEH	Private;RFS	[1819]	[1920]	[2021]	[2122]
					Preparedness	42	Monitor/maintain fire trails in VH Risk Area	Trails to meet BFCC standards	TI CL;LGA;OEH;Private;FCNSW	RFS	[1819]	[1920]	[2021]	[2122]
						50	Maintain Private fire trails in VH Risk Area	Trails to meet BFCC standards	Private	RFS	[1819]	[1920]	[2021]	[2122]
	79	Whipstick/Kingfisher	Big Jack	Residential	Hazard Reduction	28	Monitor/maintain Private APZ in VH Risk Areas	Ensure APZs conform to APZ standards.Consider use of Duty of Care Complaints process if required.	Private	RFS	[1819]	[1920]	[2021]	[2122]
					Preparedness	49	Monitor/maintain FCNSW fire trails in VH Risk Area	Trails to meet BFCC standards	FCNSW	RFS	[1819]	[1920]	[2021]	[2122]
						50	Maintain Private fire trails in VH Risk Area	Trails to meet BFCC standards	Private	RFS	[1819]	[1920]	[2021]	[2122]
	83	Kingfisher - Myrtle Mt end	Big Jack	Residential	Hazard Reduction	28	Monitor/maintain Private APZ in VH Risk Areas	Ensure APZs conform to APZ standards.Consider use of Duty of Care Complaints process if required.	Private	RFS	[1819]	[1920]	[2021]	[2122]
						30	Monitor/maintain NPWS SFAZ in VH Risk Areas	Ensure SFAZ areas meet objectives	OEH	Private;RFS	[1819]	[1920]	[2021]	[2122]
					Preparedness	50	Maintain Private fire trails in VH Risk Area	Trails to meet BFCC standards	Private	RFS	[1819]	[1920]	[2021]	[2122]
					Property Planning	37	Hot Spots workshop	Facilitate workshops to assist landholders to plan and prepare their properties.	Private;RFS	TI CL;LGA;OEH;Private;FCNSW	[1819]			
	84	Towamba Rural Living	Timbillica	Residential	Hazard Reduction	28	Monitor/maintain Private APZ in VH Risk Areas	Ensure APZs conform to APZ standards.Consider use of Duty of Care Complaints process if required.	Private	RFS	[1819]	[1920]	[2021]	[2122]
						29	Monitor/maintain Private SFAZ in VH Risk Areas	Ensure SFAZ areas meet objectives	Private	OEH;RFS				
						48	Monitor/maintain FCNSW SFAZ in VH Risk Areas	Ensure SFAZ areas meet objectives	FCNSW	OEH;Private;RFS	[1819]	[1920]	[2021]	[2122]
					Preparedness	49	Monitor/maintain FCNSW fire trails in VH Risk Area	Trails to meet BFCC standards	FCNSW	RFS	[1819]	[1920]	[2021]	[2122]
						50	Maintain Private fire trails in VH Risk Area	Trails to meet BFCC standards	Private	RFS	[1819]	[1920]	[2021]	[2122]
	104	Mariner Park/Hugh Cunningham Gardens/Sanananda Park	Bimmil	Special Fire Protection	Hazard Reduction	98	Monitor/maintain APZ around Residential facility	Ensure APZs conform to APZ standards.	Private	RFS	[1819]	[1920]	[2021]	[2122]
						100	Monitor/maintain LGA SFAZ in VH Risk Areas	Ensure SFAZ areas meet objectives	LGA	RFS	[1819]	[1920]	[2021]	[2122]
					Preparedness	99	Develop Emergency Management Plan for VH Risk SFPP	Ensure effective Emergency Management Guidelines are in place	Private	RFS	[1819]	[1920]	[2021]	[2122]
	105	Bittangabee Picnic And Camping Area	Timbillica	Special Fire Protection	Preparedness	93	Develop Emergency Management Plan for SFPP	Ensure effective Emergency Management Guidelines are in place	LGA;OEH;Private;RFS	RFS	[1819]	[1920]	[2021]	[2122]
	106	Saltwater Picnic And Camping Area	Timbillica	Special Fire Protection	Preparedness	93	Develop Emergency Management Plan for SFPP	Ensure effective Emergency Management Guidelines are in place	LGA;OEH;Private;RFS	RFS	[1819]	[1920]	[2021]	[2122]
	109	Woodbine Park Eco Cabins	Bimmil	Special Fire Protection	Hazard Reduction	105	Monitor/maintain APZ around SFPP facility	Ensure APZs conform to APZ standards.	Private		[1819]	[1920]	[2021]	[2122]
106						Monitor/maintain OEH SFAZ in VH Risk Areas	Ensure SFAZ areas meet objectives	OEH	RFS	[1819]	[1920]	[2021]	[2122]	
107						Monitor/maintain Private SFAZ in VH Risk Areas	Ensure SFAZ areas meet objectives	Private	RFS	[1819]	[1920]	[2021]	[2122]	
Preparedness					104	Develop Emergency Management Plan for VH Risk SFPP	Ensure effective Emergency Management Guidelines are in place	Private	RFS	[1819]	[1920]	[2021]	[2122]	

Appendix 3. Treatment register. Human settlement Assets

Priority (Risk Rating)	Asset ID	Asset Name	MDA	Subclass	Strategy	Treatment ID	Action Description	Comment	Responsible Agencies	Support Agencies	Financial year 1819	Financial year 1920	Financial year 2021	Financial year 2122
2A (Very High)	111	Hobart Beach Camp Ground	Dr George	Special Fire Protection	Hazard Reduction	108	Monitor/maintain OEH SFAZ in VH Risk Areas	Ensure SFAZ areas meet objectives	OEH	RFS	[1819]	[1920]	[2021]	[2122]
					Preparedness	109	Develop Emergency Management Plan for VH Risk SFPP	Ensure effective Emergency Management Guidelines are in place	Private	RFS	[1819]	[1920]	[2021]	[2122]
	112	Bournda Environmental Education Centre	Dr George	Special Fire Protection	Hazard Reduction	108	Monitor/maintain OEH SFAZ in VH Risk Areas	Ensure SFAZ areas meet objectives	OEH	RFS	[1819]	[1920]	[2021]	[2122]
					Preparedness	109	Develop Emergency Management Plan for VH Risk SFPP	Ensure effective Emergency Management Guidelines are in place	Private	RFS	[1819]	[1920]	[2021]	[2122]
	113	Rocky Hall Preschool	Big Jack	Special Fire Protection	Hazard Reduction	111	Monitor/maintain APZ around Pre School	Ensure APZs conform to APZ standards.	LGA;Other	RFS	[1819]	[1920]	[2021]	[2122]
					Preparedness	93	Develop Emergency Management Plan for SFPP	Ensure effective Emergency Management Guidelines are in place	LGA;OEH;Private;RFS	RFS	[1819]	[1920]	[2021]	[2122]
	114	Mandeni Cabins	Bimmil	Special Fire Protection	Hazard Reduction	113	Maintain SFAZ to standards	Protect during hazard reduction works in line with BFEAC	Private	RFS	[1819]	[1920]	[2021]	[2122]
						177	Maintain APZ around assets	Maintain APZ to meet standards	Private	RFS	[1819]	[1920]	[2021]	[2122]
					Preparedness	93	Develop Emergency Management Plan for SFPP	Ensure effective Emergency Management Guidelines are in place	LGA;OEH;Private;RFS	RFS	[1819]	[1920]	[2021]	[2122]
	123	Kianinny Resort	Dr George	Special Fire Protection	Hazard Reduction	28	Monitor/maintain Private APZ in VH Risk Areas	Ensure APZs conform to APZ standards.Consider use of Duty of Care Complaints process if required.	Private	RFS	[1819]	[1920]	[2021]	[2122]
						29	Monitor/maintain Private SFAZ in VH Risk Areas	Ensure SFAZ areas meet objectives	Private	OEH;RFS				
					Preparedness	81	Develop/maintain Emergency Management Plan	Ensure Emergency Management Guidelines are in place	Private	RFS	[1819]	[1920]	[2021]	[2122]
	125	Warrawee Cottages and Campground	Big Jack	Special Fire Protection	Hazard Reduction	117	Monitor/maintain APZ	Ensure APZs conform to APZ standards	Private	RFS	[1819]	[1920]	[2021]	[2122]
						118	Monitor/maintain OEH SFAZ in VH Risk Areas	Ensure SFAZ areas meet objectives	OEH	RFS	[1819]	[1920]	[2021]	[2122]
					Preparedness	81	Develop/maintain Emergency Management Plan	Ensure Emergency Management Guidelines are in place	Private	RFS	[1819]	[1920]	[2021]	[2122]
	126	Gillards Camping Area	Dr George	Special Fire	Preparedness	93	Develop Emergency Management Plan for SFPP	Ensure effective Emergency Management Guidelines are in place	LGA;OEH;Private;RFS	RFS	[1819]	[1920]	[2021]	[2122]
	158	Picnic Point Camping Ground	Dr George	Special Fire Protection	Preparedness	93	Develop Emergency Management Plan for SFPP	Ensure effective Emergency Management Guidelines are in place	LGA;OEH;Private;RFS	RFS	[1819]	[1920]	[2021]	[2122]
	159	Giba Gunyah Country Cottages	Brown	Special Fire Protection	Hazard Reduction	177	Maintain APZ around assets	Maintain APZ to meet standards	Private	RFS	[1819]	[1920]	[2021]	[2122]
					Preparedness	176	Develop Emergency Management Plan for SFPP	Ensure effective Emergency Management Guidelines are in place	Private	RFS	[1819]	[1920]	[2021]	[2122]
	161	Apollo Apartments	Bimmil	Special Fire Protection	Hazard Reduction	177	Maintain APZ around assets	Maintain APZ to meet standards	Private	RFS	[1819]	[1920]	[2021]	[2122]
						178	Monitor/maintain LGA APZ in High Risk Areas	Ensure APZs conform to APZ standards	LGA		[1819]	[1920]	[2021]	[2122]
	162	Beach Cabins Merimbula	Bimmil	Special Fire Protection	Hazard Reduction	177	Maintain APZ around assets	Maintain APZ to meet standards	Private	RFS	[1819]	[1920]	[2021]	[2122]
					Preparedness	176	Develop Emergency Management Plan for SFPP	Ensure effective Emergency Management Guidelines are in place	Private	RFS	[1819]	[1920]	[2021]	[2122]
	163	Merimbula Motor Lodge	Bimmil	Special Fire Protection	Hazard Reduction	177	Maintain APZ around assets	Maintain APZ to meet standards	Private	RFS	[1819]	[1920]	[2021]	[2122]
					Preparedness	176	Develop Emergency Management Plan for SFPP	Ensure effective Emergency Management Guidelines are in place	Private	RFS	[1819]	[1920]	[2021]	[2122]
	175	Kiah River Cabins	Timbillica	Special Fire Protection	Hazard Reduction	177	Maintain APZ around assets	Maintain APZ to meet standards	Private	RFS	[1819]	[1920]	[2021]	[2122]
					Preparedness	93	Develop Emergency Management Plan for SFPP	Ensure effective Emergency Management Guidelines are in place	LGA;OEH;Private;RFS	RFS	[1819]	[1920]	[2021]	[2122]
	195	On the Perch Bird Park	Dr George	Special Fire Protection	Hazard Reduction	28	Monitor/maintain Private APZ in VH Risk Areas	Ensure APZs conform to APZ standards.Consider use of Duty of Care Complaints process if required.	Private	RFS	[1819]	[1920]	[2021]	[2122]
Preparedness					121	Develop Emergency Management Plan for VH Risk SFPP	Ensure effective Emergency Management Guidelines are in place	OEH	RFS	[1819]	[1920]	[2021]	[2122]	
218	Fernmark Inn Bed and Breakfast	Mumbulla	Special Fire Protection	Hazard Reduction	177	Maintain APZ around assets	Maintain APZ to meet standards	Private	RFS	[1819]	[1920]	[2021]	[2122]	
				Preparedness	102	Develop Emergency Management Plan for VH Risk SFPP	Ensure effective Emergency Management Guidelines are in place	Private	RFS	[1819]	[1920]	[2021]	[2122]	
219	Bumblebrook Farm Motel	Brown	Special Fire Protection	Hazard Reduction	177	Maintain APZ around assets	Maintain APZ to meet standards	Private	RFS	[1819]	[1920]	[2021]	[2122]	
				Preparedness	102	Develop Emergency Management Plan for VH Risk SFPP	Ensure effective Emergency Management Guidelines are in place	Private	RFS	[1819]	[1920]	[2021]	[2122]	
220	Top of the Lake Holiday Units	Bimmil	Special Fire Protection	Hazard Reduction	177	Maintain APZ around assets	Maintain APZ to meet standards	Private	RFS	[1819]	[1920]	[2021]	[2122]	
				Preparedness	102	Develop Emergency Management Plan for VH Risk SFPP	Ensure effective Emergency Management Guidelines are in place	Private	RFS	[1819]	[1920]	[2021]	[2122]	
315	Tathra Lions Village (Aged Care)	Dr George	Special Fire Protection	Hazard Reduction	105	Monitor/maintain APZ around SFPP facility	Ensure APZs conform to APZ standards.	Private		[1819]	[1920]	[2021]	[2122]	
				Preparedness	102	Develop Emergency Management Plan for VH Risk SFPP	Ensure effective Emergency Management Guidelines are in place	Private	RFS	[1819]	[1920]	[2021]	[2122]	

Appendix 3. Treatment register. Human settlement Assets

Priority (Risk Rating)	Asset ID	Asset Name	MDA	Subclass	Strategy	Treatment ID	Action Description	Comment	Responsible Agencies	Support Agencies	Financial year 1819	Financial year 1920	Financial year 2021	Financial year 2122
2A (Very High)	317	Gibsons by the Beach	Timbillica	Special Fire Protection	Hazard Reduction	177	Maintain APZ around assets	Maintain APZ to meet standards	Private	RFS	[1819]	[1920]	[2021]	[2122]
					Preparedness	102	Develop Emergency Management Plan for VH Risk SFPP	Ensure effective Emergency Management Guidelines are in place	Private	RFS	[1819]	[1920]	[2021]	[2122]
	324	ThompsonsDve. Low Density Residential	Timbillica	Residential	Community Education	35	Targeted engagement program in VH Risk areas	Targeted community engagement to support property preparation and Survival Planning	Private;RFS	Private;RFS	[1819]		[2021]	
					Hazard Reduction	28	Monitor/maintain Private APZ in VH Risk Areas	Ensure APZs conform to APZ standards.Consider use of Duty of Care Complaints process if required.	Private	RFS	[1819]	[1920]	[2021]	[2122]
						30	Monitor/maintain NPWS SFAZ in VH Risk Areas	Ensure SFAZ areas meet objectives	OEH	Private;RFS	[1819]	[1920]	[2021]	[2122]
						39	Monitor/maintain APZ in VH Risk Areas	Ensure APZs conform to APZ standards	TI CL;Private	RFS	[1819]	[1920]	[2021]	[2122]
					Preparedness	46	Develop and implement CPP for VH Risk Areas	Engage with community and agencies to develop and implement a Community Protection Plan	RFS	TI CL;LGA;OEH;Private	[1819]			
	325	Lake Cohen/Thompsons Env. Living	Dr George	Residential	Community Education	35	Targeted engagement program in VH Risk areas	Targeted community engagement to support property preparation and Survival Planning	Private;RFS	Private;RFS	[1819]		[2021]	
					Hazard Reduction	28	Monitor/maintain Private APZ in VH Risk Areas	Ensure APZs conform to APZ standards.Consider use of Duty of Care Complaints process if required.	Private	RFS	[1819]	[1920]	[2021]	[2122]
						30	Monitor/maintain NPWS SFAZ in VH Risk Areas	Ensure SFAZ areas meet objectives	OEH	Private;RFS	[1819]	[1920]	[2021]	[2122]
					Preparedness	46	Develop and implement CPP for VH Risk Areas	Engage with community and agencies to develop and implement a Community Protection Plan	RFS	TI CL;LGA;OEH;Private	[1819]			
	2C (Very High)	127	Candelo Village	Brown	Residential	Community Education	35	Targeted engagement program in VH Risk areas	Targeted community engagement to support property preparation and Survival Planning	Private;RFS	Private;RFS	[1819]		[2021]
Hazard Reduction						28	Monitor/maintain Private APZ in VH Risk Areas	Ensure APZs conform to APZ standards.Consider use of Duty of Care Complaints process if required.	Private	RFS	[1819]	[1920]	[2021]	[2122]
						39	Monitor/maintain APZ in VH Risk Areas	Ensure APZs conform to APZ standards	TI CL;Private	RFS	[1819]	[1920]	[2021]	[2122]
Preparedness						119	Annual aerial inspection	Conduct annual inspection to identify areas of concern and areas of strategic advantage across the African Lovegrass infected areas.	RFS	Private;DPI	[1819]	[1920]	[2021]	[2122]
3A (High)	129	Eden Pre-School	Timbillica	Special Fire Protection	Hazard Reduction	39	Monitor/maintain APZ in VH Risk Areas	Ensure APZs conform to APZ standards	TI CL;Private	RFS	[1819]	[1920]	[2021]	[2122]
						40	Monitor/maintain TI CL SFAZ in VH Risk Areas	Ensure SFAZ areas meet objectives	TI CL;Private	RFS	[1819]	[1920]	[2021]	[2122]
						48	Monitor/maintain FCNSW SFAZ in VH Risk Areas	Ensure SFAZ areas meet objectives	FCNSW	OEH;Private;RFS	[1819]	[1920]	[2021]	[2122]
						165	Monitor/maintain LGA APZ in High Risk Areas	Ensure APZs conform to APZ standards	LGA	RFS	[1819]	[1920]	[2021]	[2122]
					Preparedness	42	Monitor/maintain fire trails in VH Risk Area	Trails to meet BFCC standards	TI CL;LGA;OEH;Private;FCNSW	RFS	[1819]	[1920]	[2021]	[2122]
						164	Develop/maintain Emergency Management Plan	Ensure Emergency Management Guidelines are in place	Other	RFS	[1819]	[1920]	[2021]	[2122]
	130	Greigs Flat	Bimmil	Residential	Hazard Reduction	123	Monitor/maintain Private SFAZ in High Risk Areas	Ensure SFAZ areas meet objectives	Private	RFS	[1819]	[1920]	[2021]	[2122]
						124	Monitor/maintain APZ in High Risk Areas	Ensure APZs conform to APZ standards	TI CL;LGA;Private	RFS	[1819]	[1920]	[2021]	[2122]
						125	Monitor/maintain FCNSW SFAZ in High Risk Areas	Ensure SFAZ areas meet objectives	FCNSW	RFS	[1819]	[1920]	[2021]	[2122]
					Preparedness	126	Maintain FCNSW fire trails in High Risk Area	Trails to meet BFCC standards	FCNSW	RFS	[1819]	[1920]	[2021]	[2122]
	131	Nungatta	Timbillica	Residential	Community Education	128	Targetted engagement program in High Risk areas	Targeted community engagement to support property preparation and Survival Planning	Private;RFS	Private;RFS		[1920]		[2122]
					Hazard Reduction	123	Monitor/maintain Private SFAZ in High Risk Areas	Ensure SFAZ areas meet objectives	Private	RFS	[1819]	[1920]	[2021]	[2122]
						124	Monitor/maintain APZ in High Risk Areas	Ensure APZs conform to APZ standards	TI CL;LGA;Private	RFS	[1819]	[1920]	[2021]	[2122]
						125	Monitor/maintain FCNSW SFAZ in High Risk Areas	Ensure SFAZ areas meet objectives	FCNSW	RFS	[1819]	[1920]	[2021]	[2122]
					Preparedness	131	Maintain NPWS fire trails in High Risk Areas	Trails to meet BFCC standards			[1819]	[1920]	[2021]	[2122]
132	Monitor/maintain NPWS fire trails in High Risk Area	Trails to meet BFCC standards	OEH			[1819]	[1920]	[2021]	[2122]					

Appendix 3. Treatment register. Human settlement Assets

Priority (Risk Rating)	Asset ID	Asset Name	MDA	Subclass	Strategy	Treatment ID	Action Description	Comment	Responsible Agencies	Support Agencies	Financial year	Financial year	Financial year	Financial year	
3A (High)	132	Bermagui Residential areas	Wandella	Residential	Hazard Reduction	124	Monitor/maintain APZ in High Risk Areas	Ensure APZs conform to APZ standards	TI CL;LGA;Private	RFS	[1819]	[1920]	[2021]	[2122]	
						125	Monitor/maintain FCNSW SFAZ in High Risk Areas	Ensure SFAZ areas meet objectives	FCNSW	RFS	[1819]	[1920]	[2021]	[2122]	
					Preparedness	126	Maintain FCNSW fire trails in High Risk Area	Trails to meet BFCC standards	FCNSW	RFS	[1819]	[1920]	[2021]	[2122]	
	133	Fairhaven/Beauty Pt/Wallaga Lake	Wandella	Residential	Hazard Reduction	124	Monitor/maintain APZ in High Risk Areas	Ensure APZs conform to APZ standards	TI CL;LGA;Private	RFS	[1819]	[1920]	[2021]	[2122]	
						129	Monitor/maintain LGA SFAZ in High Risk Areas	Ensure SFAZ areas meet objectives	LGA	RFS	[1819]	[1920]	[2021]	[2122]	
	134	Eden	Timbillica	Residential	Hazard Reduction	123	Monitor/maintain Private SFAZ in High Risk Areas	Ensure SFAZ areas meet objectives	Private	RFS	[1819]	[1920]	[2021]	[2122]	
						124	Monitor/maintain APZ in High Risk Areas	Ensure APZs conform to APZ standards	TI CL;LGA;Private	RFS	[1819]	[1920]	[2021]	[2122]	
						125	Monitor/maintain FCNSW SFAZ in High Risk Areas	Ensure SFAZ areas meet objectives	FCNSW	RFS	[1819]	[1920]	[2021]	[2122]	
						129	Monitor/maintain LGA SFAZ in High Risk Areas	Ensure SFAZ areas meet objectives	LGA	RFS	[1819]	[1920]	[2021]	[2122]	
						192	Monitor/maintain TI CL SFAZ in High Risk Areas	Ensure APZs conform to APZ standards	TI CL;Private	RFS	[1819]	[1920]	[2021]	[2122]	
						Preparedness	126	Maintain FCNSW fire trails in High Risk Area	Trails to meet BFCC standards	FCNSW	RFS	[1819]	[1920]	[2021]	[2122]
	135	Burragate village	Big Jack	Residential	Community Education	128	Targetted engagement program in High Risk areas	Targetted community engagement to support property preparation and Survival Planning	Private;RFS	Private;RFS		[1920]		[2122]	
					Hazard Reduction	124	Monitor/maintain APZ in High Risk Areas	Ensure APZs conform to APZ standards	TI CL;LGA;Private	RFS	[1819]	[1920]	[2021]	[2122]	
	136	Wyndham	Big Jack	Residential	Hazard Reduction	123	Monitor/maintain Private SFAZ in High Risk Areas	Ensure SFAZ areas meet objectives	Private	RFS	[1819]	[1920]	[2021]	[2122]	
						124	Monitor/maintain APZ in High Risk Areas	Ensure APZs conform to APZ standards	TI CL;LGA;Private	RFS	[1819]	[1920]	[2021]	[2122]	
	137	Boydton	Timbillica	Residential	Hazard Reduction	124	Monitor/maintain APZ in High Risk Areas	Ensure APZs conform to APZ standards	TI CL;LGA;Private	RFS	[1819]	[1920]	[2021]	[2122]	
	143	Wyndham Public School	Big Jack	Special Fire Protection	Hazard Reduction	163	Monitor/maintain APZ in schools in High Risk Areas	Ensure APZs conform to APZ standards.	Other	RFS	[1819]	[1920]	[2021]	[2122]	
					Preparedness	84	Develop/maintain Emergency Management Plan	Ensure Emergency Management Guidelines are in place	Other	RFS	[1819]	[1920]	[2021]	[2122]	
	144	Towamba Public School	Timbillica	Special Fire Protection	Hazard Reduction	163	Monitor/maintain APZ in schools in High Risk Areas	Ensure APZs conform to APZ standards.	Other	RFS	[1819]	[1920]	[2021]	[2122]	
					Preparedness	84	Develop/maintain Emergency Management Plan	Ensure Emergency Management Guidelines are in place	Other	RFS	[1819]	[1920]	[2021]	[2122]	
	145	Tathra Public School	Dr George	Special Fire Protection	Hazard Reduction	163	Monitor/maintain APZ in schools in High Risk Areas	Ensure APZs conform to APZ standards.	Other	RFS	[1819]	[1920]	[2021]	[2122]	
					Preparedness	84	Develop/maintain Emergency Management Plan	Ensure Emergency Management Guidelines are in place	Other	RFS	[1819]	[1920]	[2021]	[2122]	
	146	Quaama Public School	Mumbulla	Special Fire Protection	Hazard Reduction	163	Monitor/maintain APZ in schools in High Risk Areas	Ensure APZs conform to APZ standards.	Other	RFS	[1819]	[1920]	[2021]	[2122]	
					Preparedness	84	Develop/maintain Emergency Management Plan	Ensure Emergency Management Guidelines are in place	Other	RFS	[1819]	[1920]	[2021]	[2122]	
	147	Lumen Christi Catholic College	Bimmil	Special Fire Protection	Hazard Reduction	174	Monitor/maintain APZ around school grounds	Ensure APZs conform to APZ standards.	Other			[1819]	[1920]	[2021]	[2122]
						175	Monitor/maintain Private SFAZ	Ensure SFAZ areas meet objectives	TI CL	OEH;RFS	[1819]	[1920]	[2021]	[2122]	
					Preparedness	173	Develop Emergency Management Plan	Ensure effective Emergency Management Guidelines are in place	Private	RFS	[1819]	[1920]	[2021]	[2122]	
	151	Tanja Public School	Dr George	Special Fire Protection	Hazard Reduction	163	Monitor/maintain APZ in schools in High Risk Areas	Ensure APZs conform to APZ standards.	Other	RFS	[1819]	[1920]	[2021]	[2122]	
					Preparedness	84	Develop/maintain Emergency Management Plan	Ensure Emergency Management Guidelines are in place	Other	RFS	[1819]	[1920]	[2021]	[2122]	
	152	Bermagui (Environmental Living)	Wandella	Residential	Community Education	128	Targetted engagement program in High Risk areas	Targetted community engagement to support property preparation and Survival Planning	Private;RFS	Private;RFS		[1920]		[2122]	
123						Monitor/maintain Private SFAZ in High Risk Areas	Ensure SFAZ areas meet objectives	Private	RFS	[1819]	[1920]	[2021]	[2122]		
Hazard Reduction					124	Monitor/maintain APZ in High Risk Areas	Ensure APZs conform to APZ standards	TI CL;LGA;Private	RFS	[1819]	[1920]	[2021]	[2122]		
					125	Monitor/maintain FCNSW SFAZ in High Risk Areas	Ensure SFAZ areas meet objectives	FCNSW	RFS	[1819]	[1920]	[2021]	[2122]		
Preparedness	126	Maintain FCNSW fire trails in High Risk Area	Trails to meet BFCC standards	FCNSW	RFS	[1819]	[1920]	[2021]	[2122]						
153	Eden Cove	Timbillica	Residential	Hazard Reduction	124	Monitor/maintain APZ in High Risk Areas	Ensure APZs conform to APZ standards	TI CL;LGA;Private	RFS	[1819]	[1920]	[2021]	[2122]		
				Preparedness	132	Monitor/maintain NPWS fire trails in High Risk Area	Trails to meet BFCC standards	OEH		[1819]	[1920]	[2021]	[2122]		

Appendix 3. Treatment register. Human settlement Assets

Priority (Risk Rating)	Asset ID	Asset Name	MDA	Subclass	Strategy	Treatment ID	Action Description	Comment	Responsible Agencies	Support Agencies	Financial year 1819	Financial year 1920	Financial year 2021	Financial year 2122
3A (High)	154	Murrah Rural Landscapes	Wandella	Residential	Hazard Reduction	56	Implement Murrah Flora Reserve Fire Mngmt Strategy		OEH	Private;RFS;FCNSW	[1819]	[1920]	[2021]	[2122]
						123	Monitor/maintain Private SFAZ in High Risk Areas	Ensure SFAZ areas meet objectives	Private	RFS	[1819]	[1920]	[2021]	[2122]
						124	Monitor/maintain APZ in High Risk Areas	Ensure APZs conform to APZ standards	TI CL;LGA;Private	RFS	[1819]	[1920]	[2021]	[2122]
						125	Monitor/maintain FCNSW SFAZ in High Risk Areas	Ensure SFAZ areas meet objectives	FCNSW	RFS	[1819]	[1920]	[2021]	[2122]
						130	Monitor/maintain NPWS SFAZ in High Risk Areas	Ensure SFAZ areas meet objectives	OEH	RFS	[1819]	[1920]	[2021]	[2122]
					Preparedness	126	Maintain FCNSW fire trails in High Risk Area	Trails to meet BFCC standards	FCNSW	RFS	[1819]	[1920]	[2021]	[2122]
	132	Monitor/maintain NPWS fire trails in High Risk Areas	Trails to meet BFCC standards	OEH			[1819]	[1920]	[2021]	[2122]				
	155	Eden Industrial Area	Timbillica	Other	Hazard Reduction	171	Maintain APZs around commercial premises		Private	RFS	[1819]	[1920]	[2021]	[2122]
						172	Maintain SFAZ adjoining commercial premises		TI CL;LGA;FCNSW	RFS	[1819]	[1920]	[2021]	[2122]
	156	Pambula Industrial Area	Bimmil	Other	Hazard Reduction	168	Maintain APZs around commercial premises		TI CL;Private		[1819]	[1920]	[2021]	[2122]
	157	Arthur Kaine Drive Business Development	Bimmil	Other	Hazard Reduction	169	Maintain APZs around commercial premises		Private	RFS	[1819]	[1920]	[2021]	[2122]
						170	Maintain SFAZ adjoining commercial premises		TI CL;LGA;OEH	RFS	[1819]	[1920]	[2021]	[2122]
	160	Quarantine Bay Beach Cottages	Timbillica	Special Fire Protection	Hazard Reduction	177	Maintain APZ around assets	Maintain APZ to meet standards	Private	RFS	[1819]	[1920]	[2021]	[2122]
						Preparedness	176	Develop Emergency Management Plan for SFPP	Ensure effective Emergency Management Guidelines are in place	Private	RFS	[1819]	[1920]	[2021]
	164	Robyns Nest Guest House	Bimmil	Special Fire Protection	Hazard Reduction	177	Maintain APZ around assets	Maintain APZ to meet standards	Private	RFS	[1819]	[1920]	[2021]	[2122]
						Preparedness	176	Develop Emergency Management Plan for SFPP	Ensure effective Emergency Management Guidelines are in place	Private	RFS	[1819]	[1920]	[2021]
	190	Acacia Ponds Village	Bimmil	Special Fire Protection	Hazard Reduction	177	Maintain APZ around assets	Maintain APZ to meet standards	Private	RFS	[1819]	[1920]	[2021]	[2122]
						Preparedness	176	Develop Emergency Management Plan for SFPP	Ensure effective Emergency Management Guidelines are in place	Private	RFS	[1819]	[1920]	[2021]
	192	Cobargo Pre-school	Wandella	Special Fire Protection	Hazard Reduction	186	Maintain APZ around assets		TI CL;LGA;Private		[1819]	[1920]	[2021]	[2122]
						Preparedness	176	Develop Emergency Management Plan for SFPP	Ensure effective Emergency Management Guidelines are in place	Private	RFS	[1819]	[1920]	[2021]
194	Pambula	Bimmil	Residential	Hazard Reduction	82	Monitor/maintain Private APZ in High Risk Areas	Ensure APZs conform to APZ standards	Private	RFS	[1819]	[1920]	[2021]	[2122]	
					86	Monitor/maintain TI CL APZ in VH Risk Areas	Ensure APZs conform to APZ standards	TI CL	RFS	[1819]	[1920]	[2021]	[2122]	
					123	Monitor/maintain Private SFAZ in High Risk Areas	Ensure SFAZ areas meet objectives	Private	RFS	[1819]	[1920]	[2021]	[2122]	
					124	Monitor/maintain APZ in High Risk Areas	Ensure APZs conform to APZ standards	TI CL;LGA;Private	RFS	[1819]	[1920]	[2021]	[2122]	
270	Waterview Luxury Apartments	Bimmil	Special Fire Protection	Hazard Reduction	177	Maintain APZ around assets	Maintain APZ to meet standards	Private	RFS	[1819]	[1920]	[2021]	[2122]	
					178	Monitor/maintain LGA APZ in High Risk Areas	Ensure APZs conform to APZ standards	LGA		[1819]	[1920]	[2021]	[2122]	
					Preparedness	176	Develop Emergency Management Plan for SFPP	Ensure effective Emergency Management Guidelines are in place	Private	RFS	[1819]	[1920]	[2021]	[2122]
3B (High)	196	Wolumla	Brown	Residential	Hazard Reduction	124	Monitor/maintain APZ in High Risk Areas	Ensure APZs conform to APZ standards	TI CL;LGA;Private	RFS	[1819]	[1920]	[2021]	[2122]
						130	Monitor/maintain NPWS SFAZ in High Risk Areas	Ensure SFAZ areas meet objectives	OEH	RFS	[1819]	[1920]	[2021]	[2122]
					Preparedness	119	Annual aerial inspection	Conduct annual inspection to identify areas of concern and areas of strategic advantage across the African Lovegrass infected areas.	RFS	Private;DPI	[1819]	[1920]	[2021]	[2122]
						131	Maintain NPWS fire trails in High Risk Areas	Trails to meet BFCC standards			[1819]	[1920]	[2021]	[2122]
3C (High)	318	Bellbird Beach House	Timbillica	Special Fire Protection	Preparedness	164	Develop/maintain Emergency Management Plan	Ensure Emergency Management Guidelines are in place	Other	RFS	[1819]	[1920]	[2021]	[2122]
3D (High)	198	South Wolumla	Brown	Residential	Community Education	35	Targeted engagement program in VH Risk areas	Targeted community engagement to support property preparation and Survival Planning	Private;RFS	Private;RFS	[1819]		[2021]	
						Hazard Reduction	28	Monitor/maintain Private APZ in VH Risk Areas	Ensure APZs conform to APZ standards.Consider use of Duty of Care Complaints process if required.	Private	RFS	[1819]	[1920]	[2021]
					30		Monitor/maintain NPWS SFAZ in VH Risk Areas	Ensure SFAZ areas meet objectives	OEH	Private;RFS	[1819]	[1920]	[2021]	[2122]
					Preparedness		50	Maintain Private fire trails in VH Risk Area	Trails to meet BFCC standards	Private	RFS	[1819]	[1920]	[2021]
						119	Annual aerial inspection	Conduct annual inspection to identify areas of concern and areas of strategic advantage across the African Lovegrass infected areas.	RFS	Private;DPI	[1819]	[1920]	[2021]	[2122]



Appendix 3. Treatment register. Human settlement Assets

Priority (Risk Rating)	Asset ID	Asset Name	MDA	Subclass	Strategy	Treatment ID	Action Description	Comment	Responsible Agencies	Support Agencies	Financial	Financial	Financial	Financial
4 (Medium)	199	Imlay District Nursing Home (Imlay House)	Bimmil	Special Fire Protection										
	200	Towamba Village	Timbillica	Residential										
	201	Stoney Creek	Brown	Residential										
	202	Bega Rural Landscapes	Brown	Residential										
	203	Greendale	Mumbulla	Residential										
	206	Wandella	Wandella	Residential										
	207	Bemboka	Brown	Residential										
	208	Quaama	Mumbulla	Residential										
	210	Angledale	Brown	Residential										
	212	Mogilla - Primary Production Lots	Brown	Residential										
	213	Tantawangalo - Primary Production Lots	Brown	Residential										
	214	Burragate Primary Production lots	Big Jack	Residential										
	217	Bermagui Industrial Area	Wandella	Other										
	222	Eden Child Care Centre	Timbillica	Special Fire Protection										
	223	Shorebreakers Kindergarten	Bimmil	Special Fire Protection										
	224	Bermagui Little Lambs Preschool	Wandella	Special Fire Protection										
	247	Nardi House	Mumbulla	Special Fire Protection										
	267	The Homestead Cabins Brogo	Mumbulla	Special Fire Protection										
	268	Strouddover Cottage	Brown	Special Fire Protection										
	269	Merimbula Caravan and Motor Home Park	Bimmil	Special Fire Protection										
280	Merimbula Tura Kindergarten	Bimmil	Special Fire Protection											
304	Merimbula Lake Holiday Park	Bimmil	Special Fire Protection											
316	Edens Bed and Breakfast	Timbillica	Special Fire Protection											
319	Snug Cove Bed and Breakfast	Timbillica	Special Fire Protection											
320	Crown and Anchor Inn Heritage Bed and Breakfast	Timbillica	Special Fire Protection											
NA (Low)	209	Bermagui Public School	Wandella	Special Fire Protection										
	249	Cobargo	Wandella	Residential										
	251	Candelo Public School	Brown	Special Fire Protection										
	252	Cobargo Public School	Wandella	Special Fire Protection										
	253	Wolumla Public School	Brown	Special Fire Protection										
	254	Lochiel (Rural landscapes)	Bimmil	Residential										
	255	Nethercote (Rural landscapes)	Bimmil	Residential										
	256	Pambula South	Bimmil	Residential										
	257	Wonboyn NSP	Timbillica	Other	Hazard Reduction	195	Maintain fuels in accordance with Guidelines	Maintain bush fire fuels at or below the level that meets the Essential Selection Criteria specified in the Neighbourhood Safer Places Guidelines prepared by the RFS	LGA;Private	LGA;Private;RFS	[1819]	[1920]	[2021]	[2122]
	258	Boydton Beach NSP	Timbillica	Other	Hazard Reduction	195	Maintain fuels in accordance with Guidelines	Maintain bush fire fuels at or below the level that meets the Essential Selection Criteria specified in the Neighbourhood Safer Places Guidelines prepared by the RFS	LGA;Private	LGA;Private;RFS	[1819]	[1920]	[2021]	[2122]
259	Snug Cove NSP	Timbillica	Other	Hazard Reduction	195	Maintain fuels in accordance with Guidelines	Maintain bush fire fuels at or below the level that meets the Essential Selection Criteria specified in the Neighbourhood Safer Places Guidelines prepared by the RFS	LGA;Private	LGA;Private;RFS	[1819]	[1920]	[2021]	[2122]	
260	Towamba Community Hall & Sports Ground NSP	Timbillica	Other	Hazard Reduction	195	Maintain fuels in accordance with Guidelines	Maintain bush fire fuels at or below the level that meets the Essential Selection Criteria specified in the Neighbourhood Safer Places Guidelines prepared by the RFS	LGA;Private	LGA;Private;RFS	[1819]	[1920]	[2021]	[2122]	
261	Burragate RFB NSP	Big Jack	Other	Hazard Reduction	195	Maintain fuels in accordance with Guidelines	Maintain bush fire fuels at or below the level that meets the Essential Selection Criteria specified in the Neighbourhood Safer Places Guidelines prepared by the RFS	LGA;Private	LGA;Private;RFS	[1819]	[1920]	[2021]	[2122]	
262	Rocky Hall Community Hall NSP	Big Jack	Other	Hazard Reduction	195	Maintain fuels in accordance with Guidelines	Maintain bush fire fuels at or below the level that meets the Essential Selection Criteria specified in the Neighbourhood Safer Places Guidelines prepared by the RFS	LGA;Private	LGA;Private;RFS	[1819]	[1920]	[2021]	[2122]	

Appendix 3. Treatment register. Human settlement Assets

Priority (Risk Rating)	Asset ID	Asset Name	MDA	Subclass	Strategy	Treatment ID	Action Description	Comment	Responsible Agencies	Support Agencies	Financial year 1819	Financial year 1920	Financial year 2021	Financial year 2122
	263	Wyndham Sports Grounds NSP	Big Jack	Other	Hazard Reduction	195	Maintain fuels in accordance with Guidelines	Maintain bush fire fuels at or below the level that meets the Essential Selection Criteria specified in the Neighbourhood Safer Places Guidelines prepared by the RFS	LGA;Private	LGA;Private;RFS	[1819]	[1920]	[2021]	[2122]
NA (Low)	264	Berrambool Sports Oval NSP	Bimmil	Other	Hazard Reduction	195	Maintain fuels in accordance with Guidelines	Maintain bush fire fuels at or below the level that meets the Essential Selection Criteria specified in the Neighbourhood Safer Places Guidelines prepared by the RFS	LGA;Private	LGA;Private;RFS	[1819]	[1920]	[2021]	[2122]
	265	Bega Industrial areas	Brown;Dr George	Other										
	266	Bimbimie Retirement Village	Bimmil	Special Fire Protection										
	272	Eden Public School	Timbillica	Special Fire Protection										
	273	Eden Marine High School	Timbillica	Special Fire Protection										
	274	Merimbula Public School	Bimmil	Special Fire Protection										
	275	Sapphire Coast Anglican College	Dr George	Special Fire Protection										
	276	Thomas More Christian Montessori School	Dr George	Special Fire Protection										
	277	TAFE NSW - Illawarra Institute Bega Campus	Dr George	Special Fire Protection										
	278	Mumbulla School For Rudolf Steiner Education	Dr George	Special Fire Protection										
	279	Bemboka Public School	Brown	Special Fire Protection										
	281	Cobargo Community Hall NSP	Wandella	Other	Hazard Reduction	195	Maintain fuels in accordance with Guidelines	Maintain bush fire fuels at or below the level that meets the Essential Selection Criteria specified in the Neighbourhood Safer Places Guidelines prepared by the RFS	LGA;Private	LGA;Private;RFS	[1819]	[1920]	[2021]	[2122]
	282	Pambula Beach Surf Club NSP	Bimmil	Other	Hazard Reduction	195	Maintain fuels in accordance with Guidelines	Maintain bush fire fuels at or below the level that meets the Essential Selection Criteria specified in the Neighbourhood Safer Places Guidelines prepared by the RFS	LGA;Private	LGA;Private;RFS	[1819]	[1920]	[2021]	[2122]
	283	Tura Beach Country Club NSP	Bimmil	Other	Hazard Reduction	195	Maintain fuels in accordance with Guidelines	Maintain bush fire fuels at or below the level that meets the Essential Selection Criteria specified in the Neighbourhood Safer Places Guidelines prepared by the RFS	LGA;Private	LGA;Private;RFS	[1819]	[1920]	[2021]	[2122]
	284	Woluma Sportsground NSP	Brown	Other	Hazard Reduction	195	Maintain fuels in accordance with Guidelines	Maintain bush fire fuels at or below the level that meets the Essential Selection Criteria specified in the Neighbourhood Safer Places Guidelines prepared by the RFS	LGA;Private	LGA;Private;RFS	[1819]	[1920]	[2021]	[2122]
	285	Candelo Sport & Recreation Grounds NSP	Brown	Other	Hazard Reduction	195	Maintain fuels in accordance with Guidelines	Maintain bush fire fuels at or below the level that meets the Essential Selection Criteria specified in the Neighbourhood Safer Places Guidelines prepared by the RFS	LGA;Private	LGA;Private;RFS	[1819]	[1920]	[2021]	[2122]
	286	Sapphire Coast Turf Club NSP	Dr George	Other	Hazard Reduction	195	Maintain fuels in accordance with Guidelines	Maintain bush fire fuels at or below the level that meets the Essential Selection Criteria specified in the Neighbourhood Safer Places Guidelines prepared by the RFS	LGA;Private	LGA;Private;RFS	[1819]	[1920]	[2021]	[2122]
	287	Bega Showground NSP	Dr George	Other	Hazard Reduction	195	Maintain fuels in accordance with Guidelines	Maintain bush fire fuels at or below the level that meets the Essential Selection Criteria specified in the Neighbourhood Safer Places Guidelines prepared by the RFS	LGA;Private	LGA;Private;RFS	[1819]	[1920]	[2021]	[2122]
	288	Tanja Community Hall NSP	Dr George	Other	Hazard Reduction	195	Maintain fuels in accordance with Guidelines	Maintain bush fire fuels at or below the level that meets the Essential Selection Criteria specified in the Neighbourhood Safer Places Guidelines prepared by the RFS	LGA;Private	LGA;Private;RFS	[1819]	[1920]	[2021]	[2122]
	289	Bemboka Memorial Hall NSP	Brown	Other	Hazard Reduction	195	Maintain fuels in accordance with Guidelines	Maintain bush fire fuels at or below the level that meets the Essential Selection Criteria specified in the Neighbourhood Safer Places Guidelines prepared by the RFS	LGA;Private	LGA;Private;RFS	[1819]	[1920]	[2021]	[2122]
290	Brogo Community Hall NSP	Mumbulla	Other	Hazard Reduction	195	Maintain fuels in accordance with Guidelines	Maintain bush fire fuels at or below the level that meets the Essential Selection Criteria specified in the Neighbourhood Safer Places Guidelines prepared by the RFS	LGA;Private	LGA;Private;RFS	[1819]	[1920]	[2021]	[2122]	
291	Goalen Head NPWS Beach Area NSP	Wandella	Other	Hazard Reduction	196	Maintain fuels in accordance with Guidelines	Maintain bush fire fuels at or below the level that meets the Essential Selection Criteria specified in the Neighbourhood Safer Places Guidelines prepared by the RFS	OEH	RFS	[1819]	[1920]	[2021]	[2122]	
292	Quaama Community Hall & Park NSP	Mumbulla	Other	Hazard Reduction	195	Maintain fuels in accordance with Guidelines	Maintain bush fire fuels at or below the level that meets the Essential Selection Criteria specified in the Neighbourhood Safer Places Guidelines prepared by the RFS	LGA;Private	LGA;Private;RFS	[1819]	[1920]	[2021]	[2122]	
293	Bermagui Community Centre NSP	Wandella	Other	Hazard Reduction	195	Maintain fuels in accordance with Guidelines	Maintain bush fire fuels at or below the level that meets the Essential Selection Criteria specified in the Neighbourhood Safer Places Guidelines prepared by the RFS	LGA;Private	LGA;Private;RFS	[1819]	[1920]	[2021]	[2122]	
294	Park - Wallaga Lake Road NSP	Wandella	Other	Hazard Reduction	195	Maintain fuels in accordance with Guidelines	Maintain bush fire fuels at or below the level that meets the Essential Selection Criteria specified in the Neighbourhood Safer Places Guidelines prepared by the RFS	LGA;Private	LGA;Private;RFS	[1819]	[1920]	[2021]	[2122]	
295	South East Regional Hospital	Dr George	Special Fire Protection											
303	Bega		Residential											
311	BUPA Aged Care Centre	Timbillica	Special Fire Protection											
321	Ocean Drive Apartments	Bimmil	Special Fire Protection											

Priority (Risk Rating)	Asset ID	Asset Name	Asset Location	MDA	Subclass	Strategy	Treatment ID	Action Description	Comment	Responsible Agencies	Other RA	Support Agencies	Financial year 1819	Financial year 1920	Financial year 2021	Financial year 2122	
2A (Very High)	35	Eden Chip Mill		Timbillica	Commercial	Hazard Reduction	59	Maintain APZ around Mill infrastructure		Private			[1819]	[1920]	[2021]	[2122]	
	36	Merimbula Airport		Bimmil	Infrastructure	Hazard Reduction	62	Maintain APZ around built assets at airport		LGA;Private			[1819]	[1920]	[2021]	[2122]	
						Preparedness	63	Maintain lineal APZ adjacent to Arthur Kaine Dr	Roadside slashing of verges with high potential for accidental ignition	LGA		[1819]	[1920]	[2021]	[2122]		
	37	Pine Storage Facility (Eden)		Timbillica	Commercial	Hazard Reduction	64	Ensure operational readiness as per MAA		LGA;FRNSW;Private;RFS			[1819]	[1920]	[2021]	[2122]	
						Preparedness	61	Maintain APZ around storage sites		Private		RFS	[1819]	[1920]	[2021]	[2122]	
	53	Timbillica Mtn Communications & Fire Tower		Timbillica	Infrastructure	Hazard Reduction	65	Maintain APZ around tower (TI CL)		TI CL			RFS	[1819]	[1920]	[2021]	[2122]
						Preparedness	79	Maintain APZ around tower		TI CL		RFS;FCNSW	[1819]	[1920]	[2021]	[2122]	
	54	Mumbulla Mtn Communication & Fire Tower		Mumbulla	Infrastructure	Hazard Reduction	66	Maintain APZ around tower (NP)		TI CL;LGA;Private;RFS;FCNSW			Private;RFS	[1819]	[1920]	[2021]	[2122]
						Preparedness	67	Maintain SFAZ on adjacent NP & Reserves	Maintain fire access and fire trails to ensure safe access egress from fire tower.	TI CL;LGA;Private;RFS;FCNSW		Private;RFS	[1819]	[1920]	[2021]	[2122]	
	55	Bimmil Communication Tower		Timbillica	Infrastructure	Hazard Reduction	65	Maintain APZ around tower (TI CL)		TI CL			RFS	[1819]	[1920]	[2021]	[2122]
						Preparedness	66	Maintain APZ around tower (NP)		OEH			[1819]	[1920]	[2021]	[2122]	
	56	Wandella Mtn Communication & Fire Tower		Wandella	Infrastructure	Hazard Reduction	67	Maintain SFAZ on adjacent NP & Reserves		OEH			Private;RFS	[1819]	[1920]	[2021]	[2122]
						Preparedness	65	Maintain APZ around tower (TI CL)		TI CL		RFS	[1819]	[1920]	[2021]	[2122]	
	57	Dr George Communication Tower		Dr George	Infrastructure	Hazard Reduction	67	Maintain SFAZ on adjacent NP & Reserves		OEH			Private;RFS	[1819]	[1920]	[2021]	[2122]
						Preparedness	68	Maintain SFAZ on adjoining private property.		Private		RFS	[1819]	[1920]	[2021]	[2122]	
	58	Letts Mt Communication Tower		Timbillica	Infrastructure	Hazard Reduction	69	Maintain APZ around tower (FCNSW)		FCNSW				[1819]	[1920]	[2021]	[2122]
						Preparedness	69	Maintain APZ around tower (FCNSW)		FCNSW			[1819]	[1920]	[2021]	[2122]	
	59	Nullica Hill Communication Tower		Timbillica	Infrastructure	Hazard Reduction	65	Maintain APZ around tower (TI CL)		TI CL			RFS	[1819]	[1920]	[2021]	[2122]
						Preparedness	66	Maintain APZ around tower (NP)		OEH			[1819]	[1920]	[2021]	[2122]	
	60	Wolumla Communication and Fire Tower		Brown	Infrastructure	Hazard Reduction	65	Maintain APZ around tower (TI CL)		TI CL			RFS	[1819]	[1920]	[2021]	[2122]
						Preparedness	66	Maintain APZ around tower (NP)		OEH			[1819]	[1920]	[2021]	[2122]	
	62	Kianinny Resort		Dr George	Tourist and Recreation	Hazard Reduction	82	Monitor/maintain Private APZ in High Risk Areas	Ensure APZs conform to APZ standards	Private			RFS	[1819]	[1920]	[2021]	[2122]
						Preparedness	83	Monitor/maintain Private SFAZ in High Risk Areas	Ensure SFAZ areas meet objectives	Private		RFS	[1819]	[1920]	[2021]	[2122]	
	77	Ridges Pine Plantation		Timbillica	Commercial Forests	Hazard Reduction	70	Monitor and maintain lineal APZs	Monitor and maintain lineal APZs within and surrounding plantation.	FCNSW				[1819]	[1920]	[2021]	[2122]
						Ignition Management	74	Operate fire towers	Operate fire towers on days with elevated fire risk	FCNSW		OEH	[1819]	[1920]	[2021]	[2122]	
	80	Pericoe Pine		Timbillica	Commercial Forests	Preparedness	73	Maintain Plantation Fire trails to standards	Maintain Plantation Fire trails and fire access to standards	FCNSW			Private	[1819]	[1920]	[2021]	[2122]
						Hazard Reduction	70	Monitor and maintain lineal APZs	Monitor and maintain lineal APZs within and surrounding plantation.	FCNSW			[1819]	[1920]	[2021]	[2122]	
	81	Coolangubra Pine		Big Jack	Commercial Forests	Ignition Management	74	Operate fire towers	Operate fire towers on days with elevated fire risk	FCNSW			OEH	[1819]	[1920]	[2021]	[2122]
						Preparedness	73	Maintain Plantation Fire trails to standards	Maintain Plantation Fire trails and fire access to standards	FCNSW		Private	[1819]	[1920]	[2021]	[2122]	
	82	Wog Pine		Big Jack;Timbillica	Commercial Forests	Hazard Reduction	71	Monitor and maintain lineal APZs	Monitor and maintain lineal APZs within and surrounding plantation.	FCNSW				[1819]	[1920]	[2021]	[2122]
						Ignition Management	74	Operate fire towers	Operate fire towers on days with elevated fire risk	FCNSW		OEH	[1819]	[1920]	[2021]	[2122]	
	85	Nadgee State Forest		Timbillica	Commercial Forests	Preparedness	73	Maintain Plantation Fire trails to standards	Maintain Plantation Fire trails and fire access to standards	FCNSW			Private	[1819]	[1920]	[2021]	[2122]
						Hazard Reduction	76	Monitor and maintain SFAZ		FCNSW		OEH;Private;RMS	[1819]	[1920]	[2021]	[2122]	
	86	Yambulla State Forest		Timbillica	Commercial Forests	Ignition Management	74	Operate fire towers	Operate fire towers on days with elevated fire risk	FCNSW			OEH	[1819]	[1920]	[2021]	[2122]
						Preparedness	75	Maintain FCNSW Fire trails to standards	Maintain Fire trails and fire access to standards	FCNSW		OEH;Private	[1819]	[1920]	[2021]	[2122]	
	87	Timbillica State Forest		Timbillica	Commercial Forests	Hazard Reduction	76	Monitor and maintain SFAZ		FCNSW			OEH;Private;RMS	[1819]	[1920]	[2021]	[2122]
						Ignition Management	74	Operate fire towers	Operate fire towers on days with elevated fire risk	FCNSW		OEH	[1819]	[1920]	[2021]	[2122]	
	88	East Boyd State Forest		Timbillica	Commercial Forests	Preparedness	75	Maintain FCNSW Fire trails to standards	Maintain Fire trails and fire access to standards	FCNSW			OEH;Private	[1819]	[1920]	[2021]	[2122]
						Hazard Reduction	76	Monitor and maintain SFAZ		FCNSW		OEH;Private;RMS	[1819]	[1920]	[2021]	[2122]	
	89	Gnupa State Forest		Big Jack;Bimmil	Commercial Forests	Ignition Management	74	Operate fire towers	Operate fire towers on days with elevated fire risk	FCNSW			OEH	[1819]	[1920]	[2021]	[2122]
						Preparedness	75	Maintain FCNSW Fire trails to standards	Maintain Fire trails and fire access to standards	FCNSW		OEH;Private	[1819]	[1920]	[2021]	[2122]	
	90	Yurammie State Forest		Big Jack;Bimmil	Commercial Forests	Hazard Reduction	76	Monitor and maintain SFAZ		FCNSW			OEH;Private;RMS	[1819]	[1920]	[2021]	[2122]
Ignition Management						74	Operate fire towers	Operate fire towers on days with elevated fire risk	FCNSW		OEH	[1819]	[1920]	[2021]	[2122]		
91	Coolangubra State Forest		Big Jack	Commercial Forests	Preparedness	75	Maintain FCNSW Fire trails to standards	Maintain Fire trails and fire access to standards	FCNSW			OEH;Private	[1819]	[1920]	[2021]	[2122]	
					Hazard Reduction	76	Monitor and maintain SFAZ		FCNSW		OEH;Private;RMS	[1819]	[1920]	[2021]	[2122]		
92	Cathcart State Forest		Big Jack	Commercial Forests	Ignition Management	74	Operate fire towers	Operate fire towers on days with elevated fire risk	FCNSW			OEH	[1819]	[1920]	[2021]	[2122]	
					Preparedness	75	Maintain FCNSW Fire trails to standards	Maintain Fire trails and fire access to standards	FCNSW		OEH;Private	[1819]	[1920]	[2021]	[2122]		
93	Tantawangalo State Forest		Brown	Commercial Forests	Hazard Reduction	76	Monitor and maintain SFAZ		FCNSW			OEH;Private;RMS	[1819]	[1920]	[2021]	[2122]	
					Ignition Management	74	Operate fire towers	Operate fire towers on days with elevated fire risk	FCNSW		OEH	[1819]	[1920]	[2021]	[2122]		
					Preparedness	75	Maintain FCNSW Fire trails to standards	Maintain Fire trails and fire access to standards	FCNSW			OEH;Private	[1819]	[1920]	[2021]	[2122]	

Acronym	Agency	Acronym	Agency
LGA	Local Government Association (Bega Valley Shire Council)	FCNSW	Forestry Corporation NSW
RFS	NSW Rural Fire Service	Private	Private land holders
OEH	Office of Environment and Heritage (includes National Parks and Wildlife Service)	TICL	Trade and Investment Crown Lands (aka Crown Lands)

Priority (Risk Rating)	Asset ID	Asset Name	Asset Location	MDA	Subclass	Strategy	Treatment ID	Action Description	Comment	Responsible Agencies	Other RA	Support Agencies	Financial yr 1819	Financial yr 1920	Financial yr 2021	Financial yr 2122
2A (Very High)	94	Glenbog State Forest		Brown	Commercial Forests	Hazard Reduction	76	Monitor and maintain SFAZ		FCNSW		OEH;Private;RMS	[1819]	[1920]	[2021]	[2122]
						Ignition Management	74	Operate fire towers	Operate fire towers on days with elevated fire risk	FCNSW		OEH	[1819]	[1920]	[2021]	[2122]
						Preparedness	75	Maintain FCNSW Fire trails to standards	Maintain Fire trails and fire access to standards	FCNSW		OEH;Private	[1819]	[1920]	[2021]	[2122]
	115	Transmission line - Bimmil MDA		Bimmil	Infrastructure	Hazard Reduction	77	Monitor and Maintain vegetation clearances	Monitor and Maintain vegetation clearance to standards.	Other	Power authority		[1819]	[1920]	[2021]	[2122]
						Preparedness	78	Maintain APZs for infrastructure		Other	Power authority		[1819]	[1920]	[2021]	[2122]
	116	Transmission line - Brown MDA		Brown	Infrastructure	Hazard Reduction	77	Monitor and Maintain vegetation clearances	Monitor and Maintain vegetation clearance to standards.	Other	Power authority		[1819]	[1920]	[2021]	[2122]
						Preparedness	78	Maintain APZs for infrastructure		Other	Power authority		[1819]	[1920]	[2021]	[2122]
	117	Transmission line - Dr George MDA		Dr George	Infrastructure	Hazard Reduction	77	Monitor and Maintain vegetation clearances	Monitor and Maintain vegetation clearance to standards.	Other	Power authority		[1819]	[1920]	[2021]	[2122]
						Preparedness	78	Maintain APZs for infrastructure		Other	Power authority		[1819]	[1920]	[2021]	[2122]
	118	Transmission lines - Mumbulla MDA		Wandella	Infrastructure	Hazard Reduction	77	Monitor and Maintain vegetation clearances	Monitor and Maintain vegetation clearance to standards.	Other	Power authority		[1819]	[1920]	[2021]	[2122]
						Preparedness	78	Maintain APZs for infrastructure		Other	Power authority		[1819]	[1920]	[2021]	[2122]
	119	Transmission lines - Timbillica MDA		Timbillica	Infrastructure	Hazard Reduction	77	Monitor and Maintain vegetation clearances	Monitor and Maintain vegetation clearance to standards.	Other	Power authority		[1819]	[1920]	[2021]	[2122]
						Preparedness	78	Maintain APZs for infrastructure		Other	Power authority		[1819]	[1920]	[2021]	[2122]
	120	Transmission lines - Wandella MDA		Wandella	Infrastructure	Hazard Reduction	77	Monitor and Maintain vegetation clearances	Monitor and Maintain vegetation clearance to standards.	Other	Power authority		[1819]	[1920]	[2021]	[2122]
						Preparedness	78	Maintain APZs for infrastructure		Other	Power authority		[1819]	[1920]	[2021]	[2122]
	121	Nullica State Forest		Big Jack;Bimmil;Timbillica	Commercial Forests	Hazard Reduction	76	Monitor and maintain SFAZ		FCNSW		OEH;Private;RMS	[1819]	[1920]	[2021]	[2122]
						Ignition Management	74	Operate fire towers	Operate fire towers on days with elevated fire risk	FCNSW		OEH	[1819]	[1920]	[2021]	[2122]
						Preparedness	75	Maintain FCNSW Fire trails to standards	Maintain Fire trails and fire access to standards	FCNSW		OEH;Private	[1819]	[1920]	[2021]	[2122]
	122	Broadwater State Forest		Timbillica	Commercial Forests	Hazard Reduction	116	Monitor and maintain SFAZ in adjoining reserves		FCNSW		OEH;Private;RMS	[1819]	[1920]	[2021]	[2122]
						Ignition Management	74	Operate fire towers	Operate fire towers on days with elevated fire risk	FCNSW		OEH	[1819]	[1920]	[2021]	[2122]
Preparedness						75	Maintain FCNSW Fire trails to standards	Maintain Fire trails and fire access to standards	FCNSW		OEH;Private	[1819]	[1920]	[2021]	[2122]	
124	Mandeni Cabins		Bimmil	Tourist and Recreation	Hazard Reduction	113	Maintain SFAZ to standards	Protect during hazard reduction works in line with BFEAC	Private		RFS	[1819]	[1920]	[2021]	[2122]	
3A (High)	0	Agricultural fencing.		Big Jack;Bimmil;Brown;Dr George;Mumbulla;Timbillica;Wandella	Agricultural	Community Education	181	Farmwise programs	Farmwise programs to assist in the identification of vulnerable assets and designing/implementing appropriate mitigation strategies	Private;RFS;DPI		TI CL;LGA;OEH;FCNSW	[1819]	[1920]	[2021]	[2122]
						Hazard Reduction	180	Maintain APZ for farm assets	Landholders to maintain adequate vegetation control to protect assets	Private		[1819]	[1920]	[2021]	[2122]	
		Agricultural shedding		Big Jack;Bimmil;Brown;Dr George;Mumbulla;Timbillica;Wandella	Agricultural	Community Education	181	Farmwise programs	Farmwise programs to assist in the identification of vulnerable assets and designing/implementing appropriate mitigation strategies	Private;RFS;DPI		TI CL;LGA;OEH;FCNSW	[1819]	[1920]	[2021]	[2122]
						Hazard Reduction	180	Maintain APZ for farm assets	Landholders to maintain adequate vegetation control to protect assets	Private		[1819]	[1920]	[2021]	[2122]	
	Crops		Big Jack;Bimmil;Brown;Dr George;Mumbulla;Timbillica;Wandella	Agricultural	Community Education	181	Farmwise programs	Farmwise programs to assist in the identification of vulnerable assets and designing/implementing appropriate mitigation strategies	Private;RFS;DPI		TI CL;LGA;OEH;FCNSW	[1819]	[1920]	[2021]	[2122]	
					Community Education	181	Farmwise programs	Farmwise programs to assist in the identification of vulnerable assets and designing/implementing appropriate mitigation strategies	Private;RFS;DPI		TI CL;LGA;OEH;FCNSW	[1819]	[1920]	[2021]	[2122]	
	Livestock		Big Jack;Bimmil;Brown;Dr George;Mumbulla;Timbillica;Wandella	Agricultural	Community Education	181	Farmwise programs	Farmwise programs to assist in the identification of vulnerable assets and designing/implementing appropriate mitigation strategies	Private;RFS;DPI		TI CL;LGA;OEH;FCNSW	[1819]	[1920]	[2021]	[2122]	
					Community Education	181	Farmwise programs	Farmwise programs to assist in the identification of vulnerable assets and designing/implementing appropriate mitigation strategies	Private;RFS;DPI		TI CL;LGA;OEH;FCNSW	[1819]	[1920]	[2021]	[2122]	
	138	Round Hill Communication & Fire Tower		Timbillica	Infrastructure	Hazard Reduction	147	Maintain APZ around tower		FCNSW		OEH;RFS	[1819]	[1920]	[2021]	[2122]
						Preparedness	148	Maintain SFAZ around tower		FCNSW		OEH;RFS	[1819]	[1920]	[2021]	[2122]
	139	Ben Boyd Dam Catchment		Timbillica	Drinking Water	Ignition Management	139	Operate fire towers	Operate fire towers on days with elevated fire risk	OEH;RFS;FCNSW		LGA	[1819]	[1920]	[2021]	[2122]
						Preparedness	140	Maintain Fire trails to standards	Maintain Fire trails and fire access to standards	TI CL;LGA;OEH;Private;FCNSW		RFS	[1819]	[1920]	[2021]	[2122]
	140	Yellow Pinch Catchment		Brown	Drinking Water	Hazard Reduction	141	Maintain SFAZ surrounding Dam	Monitor and Maintain SFAZ surrounding the Dam to interrupt fire run	LGA;OEH		LGA;OEH;RFS	[1819]	[1920]	[2021]	[2122]
						Ignition Management	139	Operate fire towers	Operate fire towers on days with elevated fire risk	OEH;RFS;FCNSW		LGA	[1819]	[1920]	[2021]	[2122]
						Preparedness	140	Maintain Fire trails to standards	Maintain Fire trails and fire access to standards	TI CL;LGA;OEH;Private;FCNSW		RFS	[1819]	[1920]	[2021]	[2122]
	141	Brogo Dam Catchment		Mumbulla	Drinking Water	Hazard Reduction	144	Maintain SFAZ surrounding Dam	Monitor and Maintain SFAZ surrounding the Dam to interrupt fire run	LGA;OEH		LGA;OEH;RFS	[1819]	[1920]	[2021]	[2122]
						Ignition Management	142	Operate fire towers	Operate fire towers on days with elevated fire risk	OEH;RFS;FCNSW		LGA	[1819]	[1920]	[2021]	[2122]
						Preparedness	143	Maintain Fire trails to standards	Maintain Fire trails and fire access to standards	TI CL;LGA;OEH;Private;FCNSW		RFS	[1819]	[1920]	[2021]	[2122]
	142	Cochran Dam Catchment		Brown	Drinking Water	Ignition Management	146	Operate fire towers	Operate fire towers on days with elevated fire risk	OEH;RFS;FCNSW		LGA	[1819]	[1920]	[2021]	[2122]
						Preparedness	145	Maintain Fire trails to standards	Maintain Fire trails and fire access to standards	TI CL;LGA;OEH;Private;FCNSW		RFS	[1819]	[1920]	[2021]	[2122]
149	Power Station		Brown	Infrastructure	Hazard Reduction	150	Maintain APZs for infrastructure		Other	Power authority		[1819]	[1920]	[2021]	[2122]	
					Preparedness	151	Maintain fire access and fire trails	Maintain fire access and fire trails to ensure safe access egress from power station.	TI CL;LGA;Private;RFS;FCNSW		[1819]	[1920]	[2021]	[2122]		
150	Magic Mountain	Merimbula	Bimmil	Tourist and Recreation	Hazard Reduction	82	Monitor/maintain Private APZ in High Risk Areas	Ensure APZs conform to APZ standards	Private		RFS	[1819]	[1920]	[2021]	[2122]	
					Preparedness	83	Monitor/maintain Private SFAZ in High Risk Areas	Ensure SFAZ areas meet objectives	Private		RFS	[1819]	[1920]	[2021]	[2122]	
					Preparedness	81	Develop/maintain Emergency Management Plan	Ensure Emergency Management Guidelines are in place	Private		RFS	[1819]	[1920]	[2021]	[2122]	
165	Discovery Holiday Parks Eden (Shadracks)		Timbillica	Tourist and Recreation	Hazard Reduction	124	Monitor/maintain APZ in High Risk Areas	Ensure APZs conform to APZ standards	TI CL;LGA;Private		RFS	[1819]	[1920]	[2021]	[2122]	
					Preparedness	161	Develop/maintain Emergency Management Plan	Ensure Emergency Management Guidelines are in place	Private		RFS	[1819]	[1920]	[2021]	[2122]	
166	Merimbula Beach NRMA Holiday Park		Bimmil	Tourist and Recreation	Hazard Reduction	124	Monitor/maintain APZ in High Risk Areas	Ensure APZs conform to APZ standards	TI CL;LGA;Private		RFS	[1819]	[1920]	[2021]	[2122]	
					Preparedness	161	Develop/maintain Emergency Management Plan	Ensure Emergency Management Guidelines are in place	Private		RFS	[1819]	[1920]	[2021]	[2122]	
167	Regatta Point Holiday Park		Wandella	Tourist and Recreation	Hazard Reduction	124	Monitor/maintain APZ in High Risk Areas	Ensure APZs conform to APZ standards	TI CL;LGA;Private		RFS	[1819]	[1920]	[2021]	[2122]	
					Preparedness	161	Develop/maintain Emergency Management Plan	Ensure Emergency Management Guidelines are in place	Private		RFS	[1819]	[1920]	[2021]	[2122]	
176	Private Hardwood Plantation (Nungatta)		Timbillica	Commercial Forests	Hazard Reduction	135	Monitor and maintain lineal APZs	Monitor and maintain lineal APZs within and surrounding plantation.	Private		RFS	[1819]	[1920]	[2021]	[2122]	
					Preparedness	136	Maintain SFAZ on adjacent lands	Maintain SFAZ on adjacent forested land	Private		Private;RFS;FCNSW	[1819]	[1920]	[2021]	[2122]	
					Ignition Management	138	Operate fire towers	Operate fire towers on days with elevated fire risk	OEH;RFS;FCNSW		Private	[1819]	[1920]	[2021]	[2122]	
					Preparedness	137	Maintain Plantation Fire trails to standards	Maintain Plantation Fire trails and fire access to standards	Private		OEH;FCNSW	[1819]	[1920]	[2021]	[2122]	

Priority (Risk Rating)	Asset ID	Asset Name	Asset Location	MDA	Subclass	Strategy	Treatment ID	Action Description	Comment	Responsible Agencies	Other RA	Support Agencies	Financial Yr 1819	Financial Yr 1920	Financial Yr 2021	Financial Yr 2122
3A (High)	177	Private Softwood Plantation (Pericoe)		Timbillica	Commercial Forests	Hazard Reduction	135	Monitor and maintain lineal APZs	Monitor and maintain lineal APZs within and surrounding plantation.	Private		RFS	[1819]	[1920]	[2021]	[2122]
							136	Maintain SFAZ on adjacent lands	Maintain SFAZ on adjacent forested land	Private		Private;RFS;FCNSW	[1819]	[1920]	[2021]	[2122]
						Preparedness	138	Operate fire towers	Operate fire towers on days with elevated fire risk	OEH;RFS;FCNSW		Private	[1819]	[1920]	[2021]	[2122]
							137	Maintain Plantation Fire trails to standards	Maintain Plantation Fire trails and fire access to standards	Private		OEH;FCNSW	[1819]	[1920]	[2021]	[2122]
	178	Eden South Zone Substation		Timbillica	Infrastructure	Hazard Reduction	125	Monitor/maintain FCNSW SFAZ in High Risk Areas	Ensure SFAZ areas meet objectives	FCNSW		RFS	[1819]	[1920]	[2021]	[2122]
							152	Maintain APZs for infrastructure		LGA		FCNSW	[1819]	[1920]	[2021]	[2122]
	179	Pambula Zone Substation		Bimmil	Infrastructure	Hazard Reduction	153	Maintain APZs for infrastructure		LGA			[1819]	[1920]	[2021]	[2122]
							154	Maintain SFAZ around infrastructure		TI CL;LGA;Private		RFS	[1819]	[1920]	[2021]	[2122]
	180	Bald Hills Substation		Bimmil	Infrastructure	Hazard Reduction	155	Maintain APZs for infrastructure		LGA			[1819]	[1920]	[2021]	[2122]
							156	Maintain SFAZ around infrastructure		TI CL;LGA;Private		RFS	[1819]	[1920]	[2021]	[2122]
	181	Merimbula Substation		Bimmil	Infrastructure	Hazard Reduction	155	Maintain APZs for infrastructure		LGA			[1819]	[1920]	[2021]	[2122]
							156	Maintain SFAZ around infrastructure		TI CL;LGA;Private		RFS	[1819]	[1920]	[2021]	[2122]
	182	Ben Boyd Dam Chlorinator		Timbillica	Infrastructure	Hazard Reduction	157	Maintain APZs for infrastructure		LGA			[1819]	[1920]	[2021]	[2122]
	183	Bellbird Chlorinator		Timbillica	Infrastructure	Hazard Reduction	157	Maintain APZs for infrastructure		LGA			[1819]	[1920]	[2021]	[2122]
	184	Yellow Pinch Chlorinator		Bimmil	Infrastructure	Hazard Reduction	158	Maintain APZs for infrastructure		LGA			[1819]	[1920]	[2021]	[2122]
	185	Brogo River Chlorinator		Mumbulla	Infrastructure	Hazard Reduction	158	Maintain APZs for infrastructure		LGA			[1819]	[1920]	[2021]	[2122]
	186	Cobargo Reservoir Chlorinator		Wandella	Infrastructure	Hazard Reduction		Maintain APZs for infrastructure		LGA			[1819]	[1920]	[2021]	[2122]
	187	Bermagui Tank 2 Chlorinator		Wandella	Infrastructure	Hazard Reduction		Maintain APZs for infrastructure		LGA			[1819]	[1920]	[2021]	[2122]
	188	Timbillica Sewage works	Eden	Timbillica	Infrastructure	Hazard Reduction		Maintain APZs for infrastructure		LGA			[1819]	[1920]	[2021]	[2122]
191	TV Transmitter tower - Merimbula		Bimmil	Infrastructure	Hazard Reduction	160	Maintain SFAZ around infrastructure		LGA;FRNSW		RFS	[1819]	[1920]	[2021]	[2122]	
						177	Maintain APZ around assets	Maintain APZ to meet standards	Private		RFS	[1819]	[1920]	[2021]	[2122]	
3C (High)	197	Eden Armaments Depot (aka JALO)		Timbillica	Commercial	Hazard Reduction	179	Maintain SFAZ on adjacent lands	Maintain SFAZ on adjacent forested land	Private		TI CL;LGA;Private;RFS	[1819]	[1920]	[2021]	[2122]
							193	Maintain APZ to standards		Defence		Defence	[1819]	[1920]	[2021]	[2122]
194							194	Maintain SFAZ to standards		Defence		RFS	[1819]	[1920]	[2021]	[2122]
4 (Medium)	204	Kalaru Radio Mast		Dr George	Infrastructure											
	205	Tantawangalo Creek Catchment		Brown	Drinking Water											
	211	Pambula Holiday Hub		Bimmil	Tourist and Recreation											
	215	Twofold Bay Beach Resort - Aspen Parks		Timbillica	Tourist and Recreation											
	221	Countryside Caravan Park		Dr George	Tourist and Recreation											
	225	Edrom Zone Substation		Timbillica	Infrastructure											
	229	Mobile phone/data tower - Akolele				Infrastructure										
	230	Mobile phone/data tower - Wallaga Lake		Wandella		Infrastructure										
	231	Mobile phone/data towers - Cobargo		Wandella		Infrastructure										
	232	Mobile phone/data tower - Quaama		Mumbulla		Infrastructure										
	233	Mobile phone/data tower - Brogo		Mumbulla		Infrastructure										
	234	Mobile phone/data tower -Bemboka		Brown		Infrastructure										
	235	Mobile phone/data tower - Black Range		Dr George		Infrastructure										
	236	Mobile phone/data tower - Tathra (Thompsons Dve)		Dr George		Infrastructure										
	237	Mobile phone/data tower - Kanoona		Brown		Infrastructure										
	238	Mobile phone/data tower - Candelo		Brown		Infrastructure										
	239	Mobile phone/data tower - Wolumla		Brown		Infrastructure										
	240	Mobile phone/data tower - Tura		Bimmil		Infrastructure										
	241	Mobile phone/data tower - Merimbula		Bimmil		Infrastructure										
	242	Mobile phone/data tower - Bald Hills		Bimmil		Infrastructure										
	243	Mobile phone/data tower - Wyndham		Big Jack		Infrastructure										
	244	Mobile phone/data tower - Bimmil		Timbillica		Infrastructure										
	245	Mobile phone/data tower - Nethercote		Bimmil		Infrastructure										
	246	Mobile phone/data tower - Edrom		Timbillica		Infrastructure										
312	Wolumla Sewage Treatment Plant		Brown		Infrastructure											
NA (Low)	248	Mt Darragh Communications Tower		Big Jack		Infrastructure										
	250	Bega Radio Mast		Dr George		Infrastructure										
	296	Bega Substation		Dr George		Infrastructure										
	297	Brogo Zone Substation		Mumbulla		Infrastructure										
	298	Bermagui Zone Substation		Wandella		Infrastructure										
	299	Wolumla UV Plant		Brown		Infrastructure										
	300	Bega Chlorine & Fluoride Plant		Dr George		Infrastructure										
	301	Dr George Sewage works	Tathra	Dr George		Infrastructure										
	302	Wandella Sewage works	Bermagui	Wandella		Infrastructure										
	305	4G transmitter- Greendale		Brown		Infrastructure										
	306	4G transmitter- Buckajo area		Brown		Infrastructure										
307	4G transmitter- Numbugga		Brown		Infrastructure											
308	4G transmitter- Jellat		Dr George		Infrastructure											
309	Mobile phone/data tower - Greigs Flat		Bimmil		Infrastructure											
310	Mobile phone/data tower - Towamba		Timbillica		Infrastructure											
313	Candelo Sewage Treatment Plant		Brown		Infrastructure											

Acronym	Agency	Acronym	Agency
LGA	Local Government Association (Bega Valley Shire Council)	FCNSW	Forestry Corporation NSW
RFS	NSW Rural Fire Service	Private	Private land holders
OEH	Office of Environment and Heritage (includes National Parks and Wildlife Service)	TICL	Trade and Investment Crown Lands (aka Crown Lands)

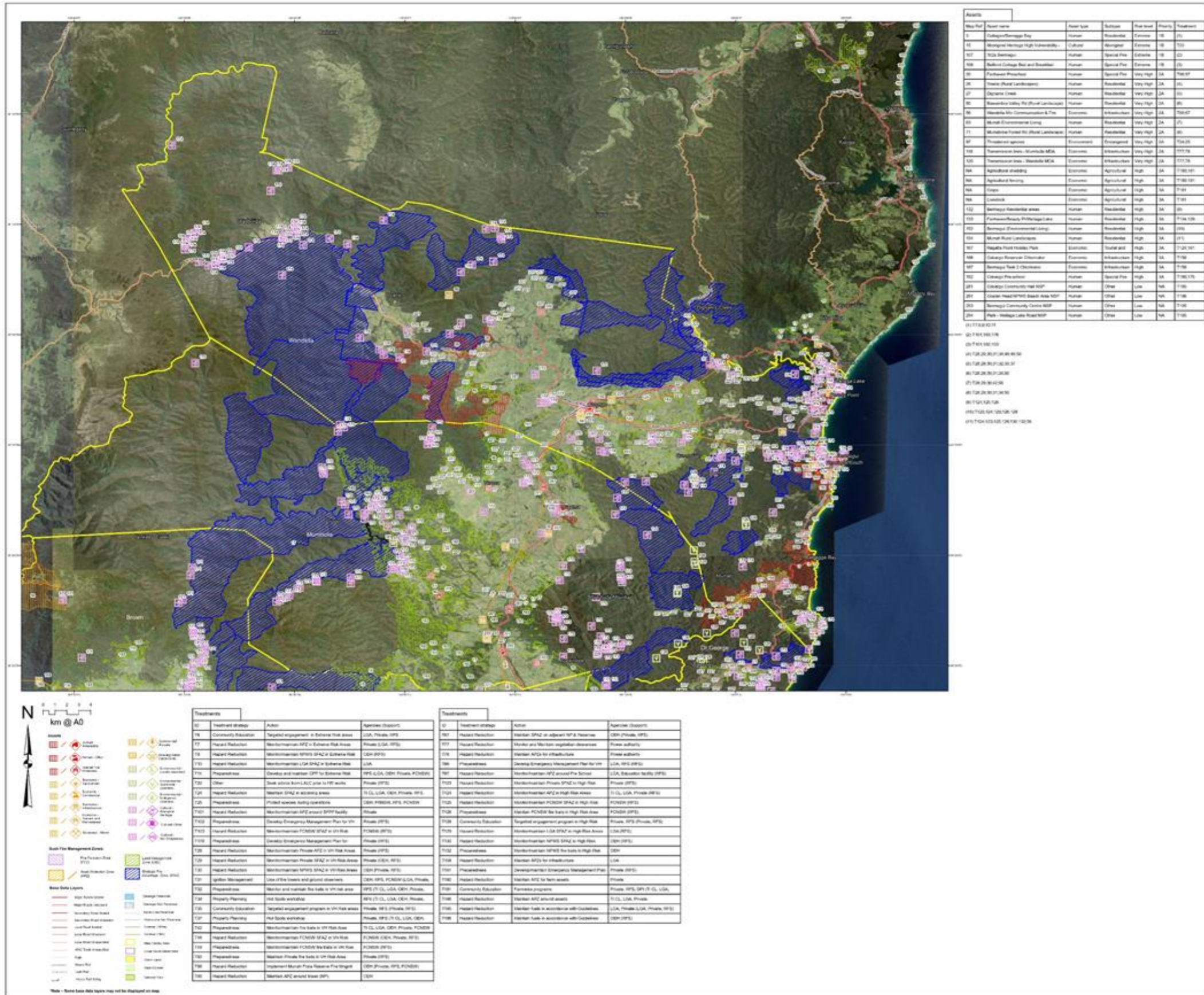
Priority (Risk Rating)	Asset ID	Asset Name	MDA	Subclass	Strategy	Treatment ID	Action Description	Comment	Responsible Agencies	Support Agencies	Finan cial yr	Finan cial yr	Finan cial yr	Finan cial yr
1B (Extreme)	4	Threatened species	Big Jack	Endangered	Hazard Reduction	24	Maintain SFAZ in adjoining areas	Consider use of mosaic burning to keep fuel levels low on land adjoining threatened asset.	TI CL:LGA;OEH;Private;RFS;FCNSW		[1819]	[1920]	[2021]	[2122]
					Preparedness	25	Protect species during operations	Ensure protection of species is considered during development of operational plans. Consult species conservation plan and protocols during planning process when possible	OEH;FRNSW;RFS;FCNSW		[1819]	[1920]	[2021]	[2122]
	5	Threatened species	Timbillica	Endangered	Hazard Reduction	24	Maintain SFAZ in adjoining areas	Consider use of mosaic burning to keep fuel levels low on land adjoining threatened asset.	TI CL:LGA;OEH;Private;RFS;FCNSW		[1819]	[1920]	[2021]	[2122]
						Preparedness	25	Protect species during operations	Ensure protection of species is considered during development of operational plans. Consult species conservation plan and protocols during planning process when possible	OEH;FRNSW;RFS;FCNSW		[1819]	[1920]	[2021]
	6	Threatened species		Endangered	Hazard Reduction	24	Maintain SFAZ in adjoining areas	Consider use of mosaic burning to keep fuel levels low on land adjoining threatened asset.	TI CL:LGA;OEH;Private;RFS;FCNSW		[1819]	[1920]	[2021]	[2122]
					Preparedness	25	Protect species during operations	Ensure protection of species is considered during development of operational plans. Consult species conservation plan and protocols during planning process when possible	OEH;FRNSW;RFS;FCNSW		[1819]	[1920]	[2021]	[2122]
	7	Threatened species	Bimmil	Endangered	Hazard Reduction	24	Maintain SFAZ in adjoining areas	Consider use of mosaic burning to keep fuel levels low on land adjoining threatened asset.	TI CL:LGA;OEH;Private;RFS;FCNSW		[1819]	[1920]	[2021]	[2122]
					Preparedness	25	Protect species during operations	Ensure protection of species is considered during development of operational plans. Consult species conservation plan and protocols during planning process when possible	OEH;FRNSW;RFS;FCNSW		[1819]	[1920]	[2021]	[2122]
8	Threatened species	Timbillica	Endangered	Hazard Reduction	24	Maintain SFAZ in adjoining areas	Consider use of mosaic burning to keep fuel levels low on land adjoining threatened asset.	TI CL:LGA;OEH;Private;RFS;FCNSW		[1819]	[1920]	[2021]	[2122]	
				Preparedness	25	Protect species during operations	Ensure protection of species is considered during development of operational plans. Consult species conservation plan and protocols during planning process when possible	OEH;FRNSW;RFS;FCNSW		[1819]	[1920]	[2021]	[2122]	
16	Threatened Ecological Community	undefined	Endangered	Hazard Reduction	24	Maintain SFAZ in adjoining areas	Consider use of mosaic burning to keep fuel levels low on land adjoining threatened asset.	TI CL:LGA;OEH;Private;RFS;FCNSW		[1819]	[1920]	[2021]	[2122]	
				Preparedness	25	Protect species during operations	Ensure protection of species is considered during development of operational plans. Consult species conservation plan and protocols during planning process when possible	OEH;FRNSW;RFS;FCNSW		[1819]	[1920]	[2021]	[2122]	
17	Threatened Ecological Community	undefined	Endangered	Hazard Reduction	24	Maintain SFAZ in adjoining areas	Consider use of mosaic burning to keep fuel levels low on land adjoining threatened asset.	TI CL:LGA;OEH;Private;RFS;FCNSW		[1819]	[1920]	[2021]	[2122]	
				Preparedness	25	Protect species during operations	Ensure protection of species is considered during development of operational plans. Consult species conservation plan and protocols during planning process when possible	OEH;FRNSW;RFS;FCNSW		[1819]	[1920]	[2021]	[2122]	
2A (Very High)	95	Threatened species	Bimmil	Endangered	Hazard Reduction	24	Maintain SFAZ in adjoining areas	Consider use of mosaic burning to keep fuel levels low on land adjoining threatened asset.	TI CL:LGA;OEH;Private;RFS;FCNSW		[1819]	[1920]	[2021]	[2122]
					Preparedness	25	Protect species during operations	Ensure protection of species is considered during development of operational plans. Consult species conservation plan and protocols during planning process when possible	OEH;FRNSW;RFS;FCNSW		[1819]	[1920]	[2021]	[2122]
	96	Threatened species	Brown	Endangered	Hazard Reduction	24	Maintain SFAZ in adjoining areas	Consider use of mosaic burning to keep fuel levels low on land adjoining threatened asset.	TI CL:LGA;OEH;Private;RFS;FCNSW		[1819]	[1920]	[2021]	[2122]
					Preparedness	25	Protect species during operations	Ensure protection of species is considered during development of operational plans. Consult species conservation plan and protocols during planning process when possible	OEH;FRNSW;RFS;FCNSW		[1819]	[1920]	[2021]	[2122]
	97	Threatened species	Wandella	Endangered	Hazard Reduction	24	Maintain SFAZ in adjoining areas	Consider use of mosaic burning to keep fuel levels low on land adjoining threatened asset.	TI CL:LGA;OEH;Private;RFS;FCNSW		[1819]	[1920]	[2021]	[2122]
					Preparedness	25	Protect species during operations	Ensure protection of species is considered during development of operational plans. Consult species conservation plan and protocols during planning process when possible	OEH;FRNSW;RFS;FCNSW		[1819]	[1920]	[2021]	[2122]
	98	Threatened species	Timbillica	Endangered	Hazard Reduction	24	Maintain SFAZ in adjoining areas	Consider use of mosaic burning to keep fuel levels low on land adjoining threatened asset.	TI CL:LGA;OEH;Private;RFS;FCNSW		[1819]	[1920]	[2021]	[2122]
					Preparedness	25	Protect species during operations	Ensure protection of species is considered during development of operational plans. Consult species conservation plan and protocols during planning process when possible	OEH;FRNSW;RFS;FCNSW		[1819]	[1920]	[2021]	[2122]
	99	Threatened species	Dr George	Endangered	Hazard Reduction	24	Maintain SFAZ in adjoining areas	Consider use of mosaic burning to keep fuel levels low on land adjoining threatened asset.	TI CL:LGA;OEH;Private;RFS;FCNSW		[1819]	[1920]	[2021]	[2122]
					Preparedness	25	Protect species during operations	Ensure protection of species is considered during development of operational plans. Consult species conservation plan and protocols during planning process when possible	OEH;FRNSW;RFS;FCNSW		[1819]	[1920]	[2021]	[2122]
100	Threatened species	Dr George	Endangered	Hazard Reduction	24	Maintain SFAZ in adjoining areas	Consider use of mosaic burning to keep fuel levels low on land adjoining threatened asset.	TI CL:LGA;OEH;Private;RFS;FCNSW		[1819]	[1920]	[2021]	[2122]	
				Preparedness	25	Protect species during operations	Ensure protection of species is considered during development of operational plans. Consult species conservation plan and protocols during planning process when possible	OEH;FRNSW;RFS;FCNSW		[1819]	[1920]	[2021]	[2122]	
101	Threatened species	Timbillica	Endangered	Hazard Reduction	24	Maintain SFAZ in adjoining areas	Consider use of mosaic burning to keep fuel levels low on land adjoining threatened asset.	TI CL:LGA;OEH;Private;RFS;FCNSW		[1819]	[1920]	[2021]	[2122]	
				Preparedness	25	Protect species during operations	Ensure protection of species is considered during development of operational plans. Consult species conservation plan and protocols during planning process when possible	OEH;FRNSW;RFS;FCNSW		[1819]	[1920]	[2021]	[2122]	
102	Threatened species	Bimmil	Endangered	Hazard Reduction	24	Maintain SFAZ in adjoining areas	Consider use of mosaic burning to keep fuel levels low on land adjoining threatened asset.	TI CL:LGA;OEH;Private;RFS;FCNSW		[1819]	[1920]	[2021]	[2122]	
				Preparedness	25	Protect species during operations	Ensure protection of species is considered during development of operational plans. Consult species conservation plan and protocols during planning process when possible	OEH;FRNSW;RFS;FCNSW		[1819]	[1920]	[2021]	[2122]	
103	Threatened Ecological Community	Timbillica	Endangered	Hazard Reduction	24	Maintain SFAZ in adjoining areas	Consider use of mosaic burning to keep fuel levels low on land adjoining threatened asset.	TI CL:LGA;OEH;Private;RFS;FCNSW		[1819]	[1920]	[2021]	[2122]	
				Preparedness	25	Protect species during operations	Ensure protection of species is considered during development of operational plans. Consult species conservation plan and protocols during planning process when possible	OEH;FRNSW;RFS;FCNSW		[1819]	[1920]	[2021]	[2122]	
2C (Very High)	128	Threatened species	undefined	Vulnerable	Hazard Reduction	120	Maintain SFAZ in adjoining areas	Follow protocols outlined in Murrumbidgee Flora Reserves Plan Of Management. The fire management protocols of this plan should be applied to neighboring properties where appropriate.	TI CL:LGA;OEH;Private;RFS;FCNSW		[1819]	[1920]	[2021]	[2122]
					Preparedness	25	Protect species during operations	Ensure protection of species is considered during development of operational plans. Consult species conservation plan and protocols during planning process when possible	OEH;FRNSW;RFS;FCNSW		[1819]	[1920]	[2021]	[2122]
3A (High)	189	Threatened species	Timbillica	Endangered	Hazard Reduction	189	Maintain SFAZ in adjoining areas	Consider use of mosaic burning to keep fuel levels low on land adjoining threatened asset.	TI CL:LGA;OEH;Private;RFS;FCNSW		[1819]	[1920]	[2021]	[2122]
					Preparedness	188	Maintain appropriate Fire fighting Access	Maintain appropriate Fire Access and Fire Trail network to enhance response times. Ensure appropriate hygiene protocols are adhered to			[1819]	[1920]	[2021]	[2122]
						190	Identify post fire remedial measures	Consideration should be given to protection of species following fire events. Consult with OEH and work to best practice based on research.			[1819]	[1920]	[2021]	[2122]
	193	Threatened Ecological Community	Brown	Endangered	Preparedness	191		Consider protective measures for any areas that may become impacted by fire intervals of less than 8yrs.	OEH;RFS	TI CL:LGA;Private	[1819]	[1920]	[2021]	[2122]
4 (Medium)	216	Threatened species	Dr George	Endangered										
	226	Threatened Ecological Community	undefined	Endangered										
	227	Threatened Ecological Community	undefined	Endangered										
	228	Threatened species	Mumbulla	Vulnerable	Preparedness	190	Identify post fire remedial measures	Consideration should be given to protection of species following fire events. Consult with OEH and work to best practice based on research.						

Acronym	Agency	Acronym	Agency
LGA	Local Government Association (Bega Valley Shire Council)	FCNSW	Forestry Corporation NSW
RFS	NSW Rural Fire Service	Private	Private land holders
OEH	Office of Environment and Heritage (includes National Parks and Wildlife Service)	TICL	Trade and Investment Crown Lands (aka Crown Lands)

Asset ID	Asset Name	MDA	Subclass	Strategy	Treatment ID	Action Description	Comment	Responsible Agencies	Support Agencies	Financial yr	Financial yr	Financial yr	Financial yr
9	AboriginalHeritageHigh Vulnerability -Timbillica	Timbillica	Aboriginal Significance	Hazard Reduction	15	Maintain SFAZ to standards	Protect during hazard reduction works in line with BFEAC	FCNSW	OEH	[1819]	[1920]	[2021]	[2122]
				Ignition Management	16	Consider access restrictions where appropriate							
10	AboriginalHeritageHigh Vulnerability -Big Jack	Big Jack	Aboriginal Significance	Hazard Reduction	15	Maintain SFAZ to standards	Protect during hazard reduction works in line with BFEAC	FCNSW	OEH	[1819]	[1920]	[2021]	[2122]
				Ignition Management	16	Consider access restrictions where appropriate							
11	Aboriginal Heritage High Vulnerability - Bimmil	Bimmil	Aboriginal Significance	Community Education	19	Provide information on campfires	Provide information on campfires and associated restrictions	LGA	RFS	[1819]	[1920]	[2021]	[2122]
				Hazard Reduction	17	Maintain lineal APZ on adjacent to Arthur Kaine Dr							
				Ignition Management	18	Enforce Council policy re campfires on public land							
12	Aboriginal Heritage High Vulnerability - Brown	Brown	Aboriginal Significance	Other	20	Seek advice from LALC prior to HR works	Protect during hazard reduction works in line with BFEAC and seek advice from appropriate custodians	Private	RFS	[1819]	[1920]	[2021]	[2122]
13	AboriginalHeritageHigh Vulnerability -DrGeorge	DrGeorge	Aboriginal Significance	Hazard Reduction	199	Consider use of mosaic burning	Consider use of mosaic burning to reduce fuel in surrounding areas	OEH;Private;RFS	RFS	[1819]	[1920]	[2021]	[2122]
				Other	20	Seek advice from LALC prior to HR works	Protect during hazard reduction works in line with BFEAC and seek advice from appropriate custodians	Private	RFS	[1819]	[1920]	[2021]	[2122]
14	AboriginalHeritageHigh Vulnerability -Mumbulla	Mumbulla	Aboriginal Significance	Hazard Reduction	21	Maintain SFAZ on surrounding land to standards	Protect during hazard reduction works in line with BFEAC	OEH	RFS	[1819]	[1920]	[2021]	[2122]
					199	Consider use of mosaic burning	Consider use of mosaic burning to reduce fuel in surrounding areas	OEH;Private;RFS	RFS	[1819]	[1920]	[2021]	[2122]
15	Aboriginal Heritage High Vulnerability - Wandella	Wandella	Aboriginal Significance	Other	20	Seek advice from LALC prior to HR works	Protect during hazard reduction works in line with BFEAC and seek advice from appropriate custodians	Private	RFS	[1819]	[1920]	[2021]	[2122]
42	New Buildings Bridge Over Towamba River	Big Jack	Non Indigenous	Hazard Reduction	58	Maintain APZ around bridge structure		LGA		[1819]	[1920]	[2021]	[2122]
148	Davidson Whaling Station	Timbillica	Non Indigenous		133	Maintain APZ around assets		OEH		[1819]	[1920]	[2021]	[2122]
					134	Maintain SFAZ as outlined in NPWS FMS		OEH		[1819]	[1920]	[2021]	[2122]
168	Aboriginal Heritage Low Vulnerability - Timbillica	Timbillica	Aboriginal Significance										
169	Aboriginal Heritage Low Vulnerability - Big Jack	Big Jack	Aboriginal Significance										
170	Aboriginal Heritage Low Vulnerability - Bimmil	Bimmil	Aboriginal Significance										
171	Aboriginal Heritage Low Vulnerability - Brown	Brown	Aboriginal Significance										
172	Aboriginal Heritage Low Vulnerability - Dr George	Dr George	Aboriginal Significance										
173	Aboriginal Heritage Low Vulnerability - Mumbulla	Mumbulla	Aboriginal Significance										
174	Aboriginal Heritage Low Vulnerability - Wandella	Wandella	Aboriginal Significance										

Acronym	Agency	Acronym	Agency
LGA	Local Government Association (Bega Valley Shire Council)	FCNSW	Forestry Corporation NSW
RFS	NSW Rural Fire Service	Private	Private land holders
OEH	Office of Environment and Heritage (includes National Parks and Wildlife Service)	TICL	Trade and Investment Crown Lands (aka Crown Lands)

# Appendix 4 - Maps



## Bega Valley BFMC Bush Fire Risk Management Plan 2018

**Wandella - Map Display Area**  
Map 1 of 7

This Bush Fire Risk Management Plan (BFRMP) has been prepared by the Bega Valley Bush Fire Management Committee (BFMC) pursuant to section 57 of the Rural Fires Act 1997.

The aim of this BFRMP is to reduce the adverse impact of bush fire on the property and the environment.

The objectives of the BFRMP are to:

- Reduce the number of human-related bush fire incidents that cause damage to life, property or the environment;
- Minimise the impact on the spread and intensity of bush fire while respecting environmental and cultural values;
- Reduce the economic and social impacts of bush fire by ensuring preparedness and effective control fire with a priority to cause damage to the property and the environment.

This map forms part of the BFRMP for the Bega Valley BFMC, covering the local government area of Bega Valley. It should be used in conjunction with the BFRMP and the Bush Fire Risk Management Plan (BFRMP) to provide a visual overview of the BFRMP area, the assets assessed and the bush fire risk management zones.

**Review**

Under the Rural Fires Act 1997 this plan must be reviewed and updated within each successive five year period following the completion of the BFRMP. The Bega Valley BFMC will also review this plan on an ongoing basis. This may be triggered by a range of circumstances including but not limited to:

- changes to the BFRMP area, administrative boundaries or jurisdiction;
- changes to the bush fire risk in the area;
- changes to the plan.

**Assets**

The BFRMP identifies the assets that are assessed by the Bega Valley BFMC and categorised by risk level. Assets are defined as any person, property, plant, animal, or thing that is of value to the community. Assets are assessed for their vulnerability to bush fire and the potential for damage to the asset. Assets are assessed based on their location, value, and the level of bush fire risk in the area.

**Treatments**

Specific treatments assigned to assets in the Bega Valley BFMC are listed in the treatment table and listed by the assets which they are designed to protect. Bush fire risk management zones are defined as areas of land that are at risk of bush fire and are managed in a way that reduces the risk of bush fire. Treatments are designed to reduce the bush fire risk in the area and are implemented in a way that is consistent with the BFRMP.

**Notes on LMC**

All assets not specifically mapped as an APE, SPZ or PRZ are considered to be LMC for the risk management zone. For assets not mapped as LMC on the map, please refer to the BFRMP document for the specific risk management zone.

Zone	Purpose	Suppression	Zone
Asset Protection Zone	To protect the asset and its contents from bush fire damage.	To ensure the safety of the asset and its contents.	Asset Protection Zone
Bushfire Risk Management Zone	To reduce the bush fire risk in the area and protect the asset.	To ensure the safety of the asset and its contents.	Bushfire Risk Management Zone
Land Management Zone	To manage the land in a way that reduces the bush fire risk in the area.	To ensure the safety of the asset and its contents.	Land Management Zone
Fire Exclusion Zone	To exclude bush fire from the area.	To ensure the safety of the asset and its contents.	Fire Exclusion Zone

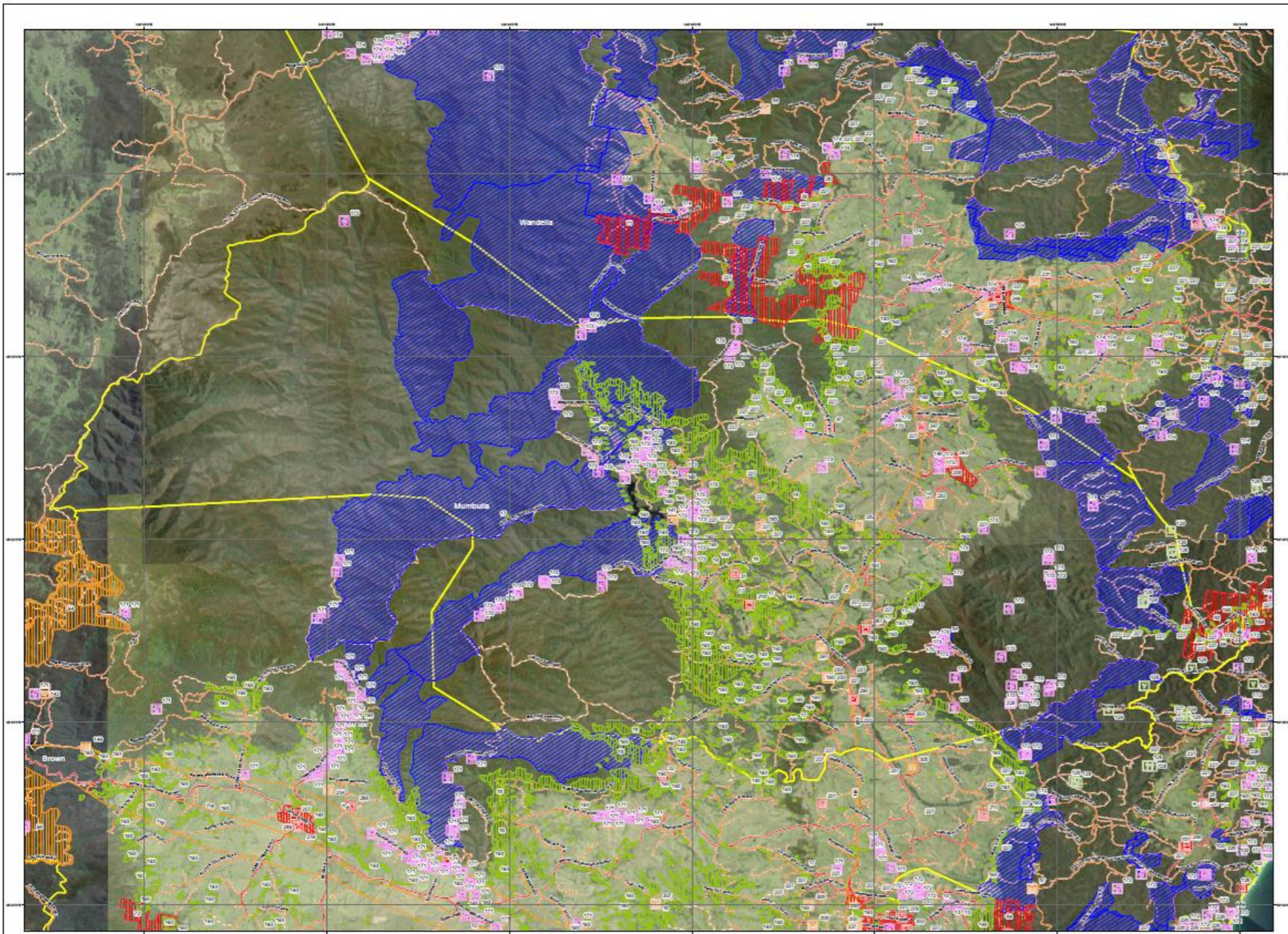
**Disclaimer**

The Bega Valley BFMC makes every effort to ensure the quality of the information contained in this map. Bega Valley BFMC does not accept any liability for any loss or damage arising from the use of this map. The Bega Valley BFMC is not responsible for any loss or damage arising from the use of this map.

Approved by the Bega Valley BFMC on 10 October 2018.

BFMC version 2.1.2018





Map Ref	Asset Name	Asset Type	Subtype	Risk Level	Priority	Treatment
14	Aboriginal Heritage High Vulnerability -	Cultural	Aboriginal	Extreme	1B	T21-199
31	Bingo	Human	Residential	Very High	3A	(1)
47	Verona/Upper Bingo	Human	Residential	Very High	3A	(2)
54	Mumbulla Mtn Communication & Fire	Economic	Infrastructure	Very High	3A	T06:07:00
218	Fermark Iron Shed and Breaker	Human	Special Fire	Very High	3A	T102:177
NA	Crops	Economic	Agricultural	High	3A	T101
NA	Livestock	Economic	Agricultural	High	3A	T101
NA	Agricultural shed/ding	Economic	Agricultural	High	3A	T100:101
NA	Agricultural fencing	Economic	Agricultural	High	3A	T100:101
141	Bingo Dam Catchment	Economic	Drinking	High	3A	(2)
148	Quama Public School	Human	Special Fire	High	3A	T5c:163
185	Bingo River Catchment	Economic	Infrastructure	High	3A	T105
228	Threatened species	Environment	Vulnerable	Medium	4	T190
290	Bingo Community Hall NSP	Human	Other	Low	NA	T195
292	Quama Community Hall & Park NSP	Human	Other	Low	NA	T195

(U)T06:07:00:33:05:06  
 (D)T06:07:00:33:05:06  
 (D)T102:177:42:144

## Bega Valley BFMC Bush Fire Risk Management Plan 2019

### Mumbulla - Map Display Area Map 2 of 7

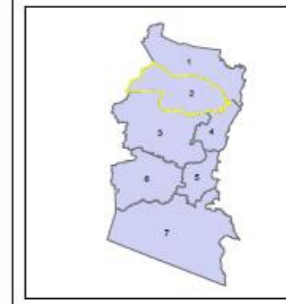
This Bush Fire Risk Management Plan (BFRMP) has been prepared by the Bega Valley Bush Fire Management Committee (BFMC) pursuant to section 52 of the Rural Fires Act 1997.

The aim of this BFRMP is to reduce the adverse impact of bush fire on life, property and the environment.

The objectives of the BFRMP are to:

- reduce the number of human-induced bush fire ignitions that cause damage to life, property or the environment;
- manage fuel to reduce the spread and intensity of bush fire while minimising environmental/ecological impacts;
- reduce the community's vulnerability to bush fire by improving its preparedness; and
- effectively contain fires with a potential to cause damage to life, property and the environment.

This map forms part of the BFRMP for the Bega Valley BFMC, covering the local government area(s) of Bega Valley. It should be viewed in conjunction with the accompanying BFRMP document which provides further details on the BFRMP area, the assets assessed and the risk assessment process used.



**Review**

Under the Rural Fires Act 1997 this plan must be reviewed and updated within each successive five year period following the constitution of the BFMC. The Bega Valley BFMC will also review this plan as necessary. This may be triggered by a range of circumstances, including but not limited to:

- changes to the BFMC area, organisational responsibilities or legislation;
- changes to the bush fire risk in the area; or
- following a major bush fire.

**Assets**

This BFRMP identifies the assets that are considered by the Bega Valley BFMC and community to be at risk from bush fire, assesses the bush fire risk to each asset and assigns treatments designed to mitigate the risk. Assets in the BFRMP area identified as requiring treatments are listed in the assets table. Other assets within the BFRMP area that were assessed as not requiring treatments within the life of this plan are listed in the appendix to the BFRMP document. The Map Ref number 'NA' denotes non-reportable assets.

**Treatments**

Specific treatments assigned to assets in the Bega Valley area are listed in the treatments table and linked to the assets which they are designed to protect. Detailed BFMC wide treatments (i.e. not linked to a specific asset) which occur on an ongoing basis within the BFRMP area are:

- reviewing the bush fire prone land map;
- ensuring developments in the bush fire prone land comply with Planning for Bush Fire Protection;
- using the Local Environment Plan (LEP) to control development in areas with a bush fire risk;
- varying the standard bush fire danger period as required;
- issuing permits during bush fire danger periods;
- prosecution of arsonists/offenders;
- investigation of bush fire causes;
- normal fire suppression activities;
- assessing and managing compliance with strategic fire-fighting resource allocation management systems;
- preparation of a SDS Operations Coordination Plan;

**Note on LMC:** An asset not specifically mapped as an APZ, SFAC or FEZ are considered as LMC for this risk management plan. For assets identified by an LMC polygon on the map, please refer to the BFRMP document for the specific land management objectives.

Zone	Purpose	Suppression	Zone
Asset Protection Zone	To protect human life, property and highly valued public assets within the zone. To minimise bush fire impacts on unclassified assets.	To enable the safe use of Direct Attack suppression strategies within the zone. To minimise bush fire impacts on unclassified assets.	As per RTS document Standards for Asset Protection Zones.
Strategic Fire Advantage Zone	To provide strategic protection advantages which will reduce the spread and intensity of bush fire, and reduce the potential for spot fire development. To aid containment of bush fires in high to very high fire weather management conditions within the zone.	To improve the bushfire and safe use of: - Parallel Attack suppression strategies within the zone, and/or - Indirect Attack (dark burning) in high to very high fire weather management conditions within the zone. To reduce the bushfire of Crown fire development within the zone, and/or - Spot fire ignition potential from the zone.	Zone with related suppression objectives and dependent on specific: - Topography - Aspect - Location of adjacent fire assets - Mosaic pattern of treatment - Assets Covered Fuel Hazard (CFH) once vegetation communities reach minimum fire thresholds within the zone. Management practices should aim to achieve mosaic fuel reduction patterns so that the majority of the SFAC has an CFH of less than 10%.
Land Management Zone	To meet relevant land management and fire protection objectives in areas of the respective APZ or SFAC are not appropriate.	As per the land management and fire protection objectives of the respective APZ or SFAC are not appropriate. To reduce the bushfire of spread of fire. To undertake mosaic burning.	As appropriate to active land management, a.g. heritage and fire protection a.g. road scale mosaic burning objectives.
Fire Exclusion Zone	To exclude bush fire.	N/A	Vehicle dependent on size of sensitive area requiring protection.

**Disclaimer**

The Bega Valley BFMC makes every effort to ensure the quality of the information available on this map. Before relying on the information on this plan, users should carefully evaluate its accuracy, completeness and relevance for their purposes, and should obtain any appropriate professional advice relevant to their particular circumstances.

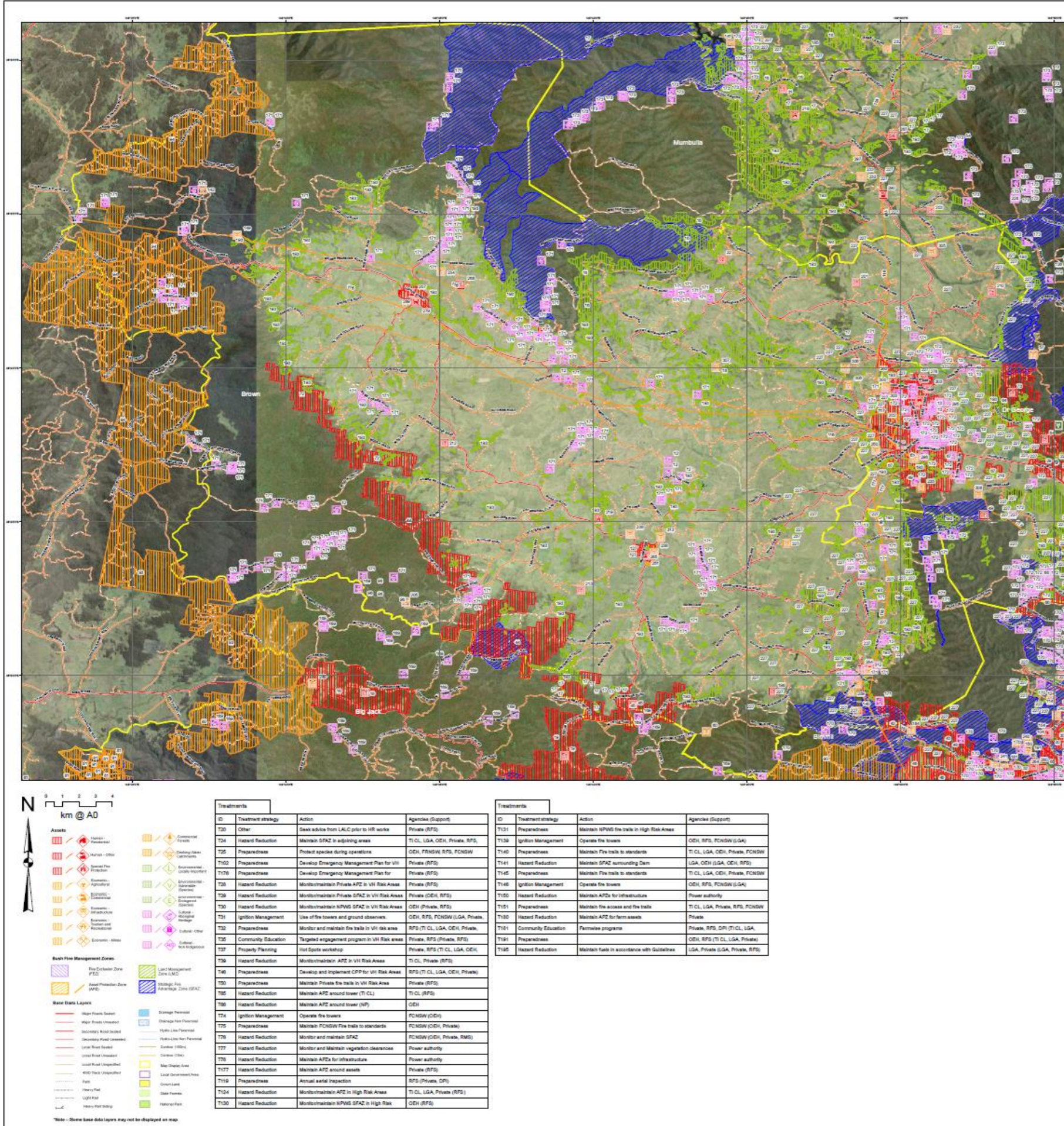
The Bega Valley BFMC can not guarantee and assumes no legal liability or responsibility for the accuracy, currency or completeness of the information. Copyright Bega Valley BFMC 2019.

Authorised by: \_\_\_\_\_ of Bega Valley BFMC.  
 Date created: Tuesday, 20 August 2019

BFRMP version 2.1.260



ID	Treatment strategy	Action	Agencies (Support)
T21	Hazard Reduction	Maintain SFAC on surrounding land to standards	ODH (RFS)
T102	Preparedness	Develop Emergency Management Plan for VHI	Private (RFS)
T199	Hazard Reduction	Consider use of mosaic burning	ODH, Private, RFS
T26	Hazard Reduction	Maintain/maintain Private APZ in VHI Risk Areas	Private (RFS)
T28	Hazard Reduction	Maintain/maintain Private SFAC in VHI Risk Areas	Private (ODH, RFS)
T30	Hazard Reduction	Maintain/maintain Private SFAC in VHI Risk Areas	ODH (Private, RFS)
T31	Ignition Management	Use of fire towers and ground observers.	ODH, RFS, FONGW (LGA, Private)
T32	Preparedness	Monitor and maintain fire trails in VHI risk area	RFS (T, CL, LGA, ODH, Private)
T33	Property Planning	Hot Spots workshops	RFS (T, CL, LGA, ODH, Private)
T35	Community Education	Targeted engagement program in VHI risk areas	Private, RFS (Private, RFS)
T46	Preparedness	Develop and implement GPP for VHI Risk Areas	RFS (T, CL, LGA, ODH, Private)
T96	Hazard Reduction	Maintain APZ around tower (NP)	ODH
T97	Hazard Reduction	Maintain SFAC on adjacent NP & Reserves	ODH (Private, RFS)
T98	Preparedness	Maintain the access and fire trails	T, CL, LGA, Private, RFS, FONGW
T94	Preparedness	Develop/maintain Emergency Management Plan	Education facility (RFS)
T77	Hazard Reduction	Maintain APZ around assets	Private (RFS)
T142	Ignition Management	Operate fire towers	ODH, RFS, FONGW (LGA)
T143	Preparedness	Maintain fire trails to standards	T, CL, LGA, ODH, Private, FONGW
T144	Hazard Reduction	Maintain SFAC surrounding Dam	LGA, ODH (LGA, ODH, RFS)
T155	Hazard Reduction	Maintain APZ for infrastructure	LGA
T163	Hazard Reduction	Maintain/maintain APZ in schools in High Risk	Education facility (RFS)
T180	Hazard Reduction	Maintain APZ for farm assets	Private
T181	Community Education	Farmwise programs	Private, RFS, DPI (T, CL, LGA)
T190	Preparedness	Identify post fire remedial measures	
T195	Hazard Reduction	Maintain fuel in accordance with Guidelines	LGA, Private (LGA, Private, RFS)

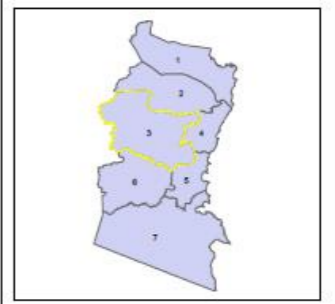


Map Ref	Asset name	Asset type	Subtype	Risk level	Priority	Treatment
12	Aboriginal Heritage High Vulnerability	Cultural	Aboriginal	Extreme	1B	T20
22	Numbagga (Desert Creek)	Human	Residential	Very High	2A	(1)
43	Yellow Pines	Human	Residential	Very High	2A	(2)
44	Tarnawagali - Rural Landscape	Human	Residential	Very High	2A	T20,26,50
47	Myrtle Mountain	Human	Residential	Very High	2A	(3)
60	Woomala Communication and Fire Tower	Economic	Infrastructure	Very High	2A	T65,66
73	Moyle - Rural Landscape	Human	Residential	Very High	2A	T20,26,50
83	Tarnawagali Saw Power	Economic	Commercial	Very High	2A	T74,75,76
94	Glebe Saw Power	Economic	Commercial	Very High	2A	T74,75,76
96	Threatened species	Environment	Endangered	Very High	2A	T24,25
116	Trawoolan Sh - Brown MDA	Economic	Infrastructure	Very High	2A	T77,78
159	Gibe Gunyah Country Cottages	Human	Special Use	Very High	2A	T176,177
219	Bunleebrook Farm Hotel	Human	Special Use	Very High	2A	T102,177
137	Cardale Village	Human	Residential	Very High	3C	(4)
NA	Agricultural shed/dingy	Economic	Agricultural	High	3A	T150,151
NA	Livestock	Economic	Agricultural	High	3A	T151
NA	Agricultural fencing	Economic	Agricultural	High	3A	T150,151
NA	Crops	Economic	Agricultural	High	3A	T151
140	Yellow Pine Cabment	Economic	Drinking	High	3A	(5)
142	Cuddebarre Dam Cabment	Economic	Drinking	High	3A	T145,146
144	River Station	Economic	Infrastructure	High	3A	T150,151
193	Threatened Ecological Community	Environment	Endangered	High	3A	T191
195	Woomala	Human	Residential	High	3B	(6)
199	South Woomala	Human	Residential	High	3D	(7)
204	Woomala Sportground NSP	Human	Other	Low	NA	T195
205	Cardale Sport & Recreation Grounds	Human	Other	Low	NA	T195
209	Beechbrook Memorial Hall NSP	Human	Other	Low	NA	T195

**Bega Valley BFMC  
Bush Fire Risk  
Management Plan 2019**  
Brown - Map Display Area  
Map 3 of 7

This Bush Fire Risk Management Plan (BFRMP) has been prepared by the Bega Valley Bush Fire Management Committee (BFMC) pursuant to section 52 of the Rural Fires Act 1997.  
The aim of the BFRMP is to reduce the adverse impact of bush fire on life, property and the environment.  
The objectives of this BFRMP are to:  
- reduce the number of human-induced bush fire ignitions that cause damage to life, property or the environment;  
- manage fuel to reduce the spread and intensity of bush fire while minimising environmental/ecological impacts;  
- reduce the community's vulnerability to bush fire by improving its preparedness; and  
- effectively contain fires with a potential to cause damage to life, property and the environment.

This map forms part of the BFRMP for the Bega Valley BFMC, covering the local government area of Bega Valley. It should be viewed in conjunction with the accompanying BFRMP document which provides further details on the BFRMP area, the assets assessed and the risk assessment process used.



**Review**  
Under the Rural Fires Act 1997 this plan must be reviewed and updated with each successive five year period following the completion of the BFRMP. The Bega Valley BFMC will also review this plan as necessary. This may be triggered by a range of circumstances, including but not limited to:  
- changes to the BFRMP area, organisational responsibilities or legislation;  
- changes to the bush fire risk in the area; or  
- following a major bush fire event.

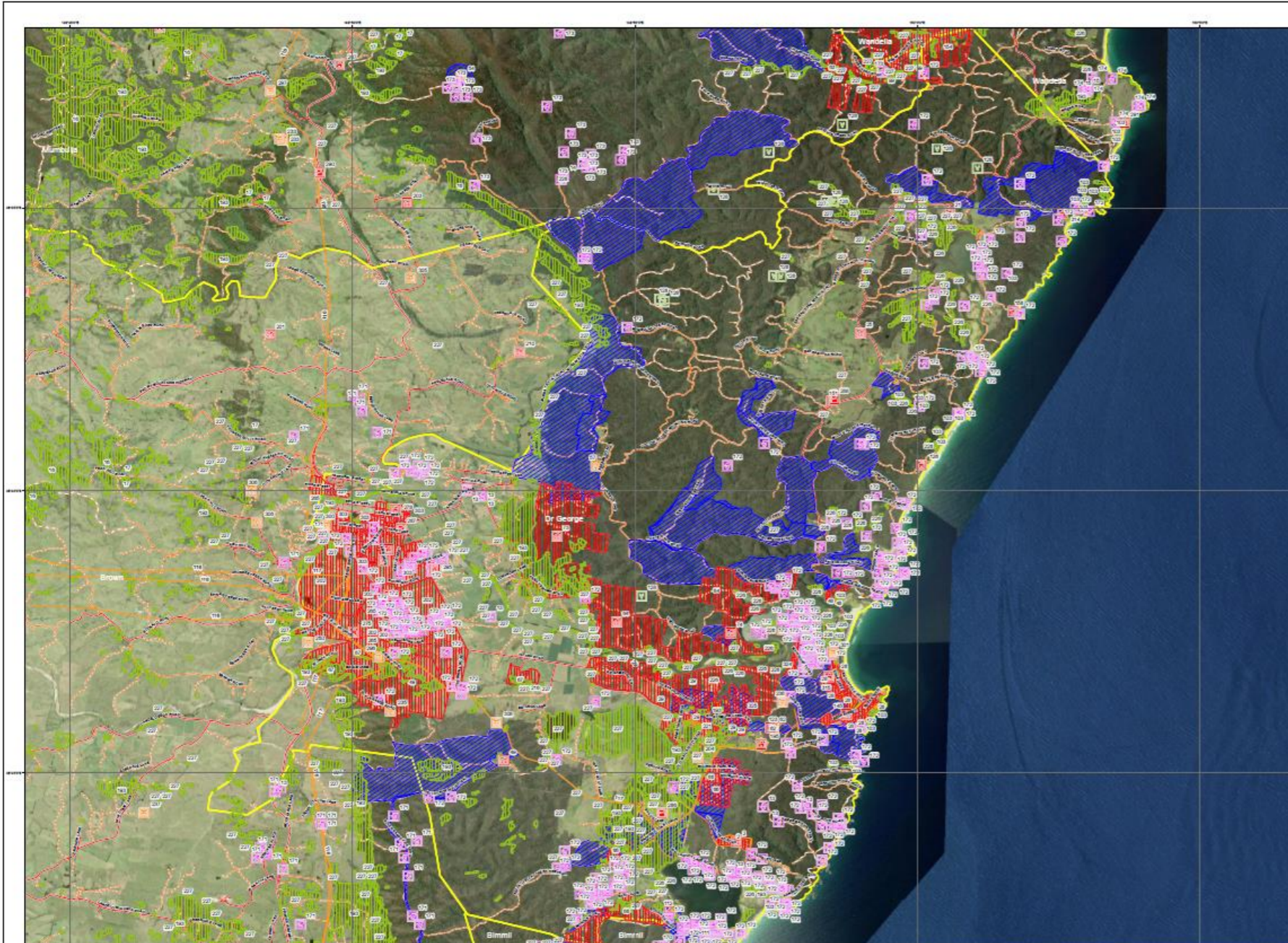
**Assets**  
This BFRMP identifies the assets that are considered by the Bega Valley BFMC and community to be at risk from bush fire, assesses the bush fire risk to each asset and assigns treatments designed to mitigate the risk. Assets in the BFRMP area identified as requiring treatments are listed in the assets table. Other assets within the BFRMP area that were assessed as not requiring treatments, within the life of this plan are listed in the appendix to the BFRMP document. The Map Ref number 'NA' denotes non-spatial assets.

**Treatments**  
Specific treatments assigned to assets in the Bega Valley area are listed in the treatment table and linked to the assets which they are designed to protect. Standard BFMC wide treatments (i.e. not linked to a specific asset) which occur on an ongoing basis within the BFRMP area are:  
- reviewing the bush fire risk map;  
- ensuring developments in the bush fire prone land comply with Planning for Bush Fire Protection;  
- using the Local Environment Plans (LEP) to control development in areas with a bush fire risk;  
- verifying the standard bush fire danger period as required;  
- requiring permits during bush fire danger periods;  
- prosecution of arsonists/offenders;  
- investigation of bush fire causes;  
- normal fire suppression activities;  
- assessing and managing compliance with strategic fire-fighting resource allocation management systems;  
- preparation of a SSI Operations Coordination Plan.

**Note on UML:** All areas not specifically mapped as an APZ, SFZ or FEZ are considered as UML for this risk management plan. For areas identified by an UML on the map, please refer to the BFRMP document for the specific land management objectives.

Zone	Purpose	Suppression	Zone
Asset Protection Zone	To protect human life, property and highly valued public assets within the zone. To minimise bush fire impact on unclassified assets.	To exclude bush fire.	Asset Protection Zone
Strategic Fire Advantage Zone	To provide strategic fire protection advantages which will reduce the speed and intensity of bush fire, and reduce the potential for spotfire development. To aid containment of wildfire in high fire weather conditions within the zone.	To improve the likelihood and safe use of Parallel Attack suppression strategies within the zone. - Topography - Aspect - Sloping property and/or adjacent breaks - Mosaic pattern of treatment Access Control Fuel Hazard (CFH) once vegetation communities reach thresholds within the zone. Management practices should aim to achieve mosaic fuel reduction patterns so that the majority of the SFZ has an OCN of less than high.	Zone with related to objectives and dependent upon: - Topography - Aspect - Sloping property and/or adjacent breaks - Mosaic pattern of treatment Access Control Fuel Hazard (CFH) once vegetation communities reach thresholds within the zone. Management practices should aim to achieve mosaic fuel reduction patterns so that the majority of the SFZ has an OCN of less than high.
Land Management Zone	To meet relevant land management objectives in areas where APZs or SFZs are not appropriate.	As per the land management and the protection objectives of the responsible land management agency, reduce the likelihood of spread of fire. To undertake mosaic burning.	As appropriate to the management and the protection objectives of the responsible land management agency, reduce the likelihood of spread of fire. To undertake mosaic burning.
Fire Exclusion Zone	To exclude bush fire.	N/A	Variable dependent on size of the sensitive area requiring protection.

Disclaimer:  
The Bega Valley BFMC makes every effort to ensure the quality of the information available on this map. Before relying on the information on this map, users should carefully evaluate its accuracy, completeness and relevance for their purposes, and should obtain any appropriate professional advice relevant to their particular circumstances.  
The Bega Valley BFMC can not guarantee and assumes no legal liability or responsibility for the accuracy, currency or completeness of the information. Copyright: Bega Valley BFMC 2019.  
Authorised by: \_\_\_\_\_ of Bega Valley BFMC  
Date created: Tuesday, 30 August 2019  
BFRM version 2.1 200



Map Ref	Asset name	Asset type	Subtype	Risk level	Priority	Treatment
3	Tarjag Road Road	Human	Residential	Extreme	1B	T7:11-12
13	Aboriginal Heritage High Vulnerability	Cultural	Aboriginal	Extreme	1B	T20:189
314	Aboriginal Camping Area	Human	Special Fire	Extreme	1B	T19:190
21	Wakango	Human	Residential	Very High	2A	(1)
25	Tarja	Human	Residential	Very High	2A	(2)
28	Tarva	Human	Residential	Very High	2A	(3)
29	Kalans	Human	Residential	Very High	2A	T20:20-25
48	Mogawala	Human	Residential	Very High	2A	T20:20-25
49	Black Range	Human	Residential	Very High	2A	(4)
57	Dr George Communication Tower	Economic	Infrastructure	Very High	2A	T65:07-08
83	Hastings Resort	Economic	Tourist and	Very High	2A	T62:83
94	Ready Swamp - Environmental Living	Human	Residential	Very High	2A	(5)
98	Bounds/Monika Hill/Bounds Park Way	Human	Residential	Very High	2A	(5)
97	Jalil Jellal/Monika Lane	Human	Residential	Very High	2A	(7)
73	Dr George - Environmental Living	Human	Residential	Very High	2A	(8)
74	Chinook	Human	Residential	Very High	2A	(8)
99	Threatened species	Environment	Endangered	Very High	2A	T24:25
100	Threatened species	Environment	Endangered	Very High	2A	T24:25
111	Hobart Beach Camp Ground	Human	Special Fire	Very High	2A	T100:109
112	Bounds Environmental Education	Human	Special Fire	Very High	2A	T100:109
117	Transmission line - Dr George MDA	Economic	Infrastructure	Very High	2A	T77:78
123	Hastings Resort	Human	Special Fire	Very High	2A	T20:28-31
139	Gillette Camping Area	Human	Special Fire	Very High	2A	T93
153	Photo Point Camping Ground	Human	Special Fire	Very High	2A	T93
187	On the Beach Bird Park	Human	Special Fire	Very High	2A	T121:23
212	Tarva Lions Village Aged Care	Human	Special Fire	Very High	2A	T102:105
224	Thompson/Dow Low Density	Human	Residential	Very High	2A	(10)
225	Lake Colban/Thompson Div. Living	Human	Residential	Very High	2A	(10)
NA	Agricultural Shedding	Economic	Agricultural	High	3A	T190:191
NA	Livestock	Economic	Agricultural	High	3A	T191
NA	Crops	Economic	Agricultural	High	3A	T191
NA	Agricultural fencing	Economic	Agricultural	High	3A	T190:191
145	Tarva Public School	Human	Special Fire	High	3A	T94:163
151	Tarja Public School	Human	Special Fire	High	3A	T94:163
288	Sapphire Coast Turf Club NBP	Human	Other	Low	NA	T195
237	Bega Showground NBP	Human	Other	Low	NA	T195
283	Tarja Community Hall NBP	Human	Other	Low	NA	T195

- (1) T28:28:20-31:30:25
- (2) T28:28:20:31:30:25
- (3) T28:28:20:35:28:40:41:42:46
- (4) T28:28:20:20:25
- (5) T28:28:20:27
- (6) T28:28:20:25:40:41:42:50
- (7) T28:28:20:20:25
- (8) T28:28:20:20:27
- (9) T28:28:20:17:20
- (10) T28:28:20:26:26:46
- (11) T46:30:35:28

## Bega Valley BFMC Bush Fire Risk Management Plan 2019

### Dr George - Map Display Area

Map 4 of 7

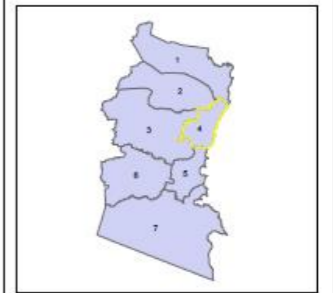
This Bush Fire Risk Management Plan (BFRMP) has been prepared by the Bega Valley Bush Fire Management Committee (BFMC) pursuant to section 63 of the Rural Fires Act 1997.

The aim of this BFRMP is to reduce the adverse impact of bush fires on life, property and the environment.

The objectives of this BFRMP are to:

- reduce the number of human-induced bush fire ignitions that cause damage to life, property or the environment;
- manage fuel to reduce the spread and intensity of bush fires while minimising environmental/ecological impacts;
- reduce the community vulnerability to bush fires by improving its preparedness; and
- effectively contain fires with a potential to cause damage to life, property and the environment.

This map forms part of the BFRMP for the Bega Valley BFMC, covering the local government areas of Bega Valley. It should be viewed in conjunction with the accompanying BFRMP document which provides further details on the BFMC area, the assets assessed and the risk assessment process used.



**Review**

Under the Rural Fires Act 1997 this plan must be reviewed and updated with each successive fire year period following the completion of the BFRMP. The Bega Valley BFMC will also review this plan as necessary. This may be triggered by a range of circumstances, including but not limited to:

- changes to the BFMC area, organisational responsibilities or legislation;
- changes to the bush fire risk in the area; or
- following a major fire event.

**Assets**

This BFRMP identifies the assets that are considered by the Bega Valley BFMC and considered to be at risk from bush fires, assesses the bush fire risk to each asset and assigns treatments designed to mitigate the risk. Assets in the BFMC area identified as requiring treatments are listed in the assets table. Other assets within the BFMC area that were assessed as not requiring treatments within the life of this plan are listed in the appendix to the BFRMP document. The Map Ref number "NA" denotes non-spatial assets.

**Treatments**

Specific treatments assigned to assets in the Bega Valley area are listed in the treatments table and linked to the assets which they are designed to protect. Standard BFMC wide treatments (i.e. not linked to a specific asset) which occur on an ongoing basis within the BFMC area are:

- reviewing the bush fire prone land map;
- advising developments in the bush fire prone land comply with Planning for Bush Fire Protection;
- using the Local Environment Plans (LEPs) to control development in areas with a bush fire risk;
- using the standard bush fire danger period as required;
- issuing permits during bush fire danger periods;
- prosecution of offences/breaches;
- investigation of bush fire causes;
- normal fire suppression activities;
- assessing and managing compliance with strategic fire-fighting resource allocation management systems;
- preparation of a DCI Operations Coordination Plan;

Note on LMC: All areas not specifically mapped as an APZ, SFAC or PEC are considered as LMC for this risk management plan. For areas identified by an LMC on the map, please refer to the BFRMP document for the specific land management objectives.

Zone	Purpose	Suppression	Zone
Asset Protection Zone	To protect human life, property and highly valued public assets and values.	To enable the safe use of Direct Attack suppression strategies within the zone.	As per RFS document Standards for Asset Protection Zones.
Strategic Fire Advantage Zone	To provide strategic areas of fire protection advantage which will reduce the spread and intensity of bush fires, and reduce the potential for fire for specific development.	To all components of wildfire to existing management.	Zone with related to suppression objectives and dependent upon: - Topography - Aspect - Soiling properties - Location of adjacent fire breaks - Nature pattern of treatment - Assets Critical Fuel Hazard (CFH) once vegetation communities reach minimum fire thresholds within the zone. Management practices should aim to achieve mosaic fuel reduction patterns to limit the majority of the SFAC has an ODF of less than 10%.
Land Management Zone	To meet relevant land management objectives in areas where APZs or SFACs are not appropriate.	To improve the likelihood and safe use of Parallel Attack suppression strategies within the zone.	As appropriate to management and the protection objectives of the responsible land management agency to reduce the likelihood of spread of bush fire.
Fire Exclusion Zone	To exclude bush fires.	N/A	Variable dependent on size of the sensitive area resulting protection.

**Disclaimer**


The Bega Valley BFMC makes every effort to ensure the quality of the information available on this map. Before relying on the information on this map, users should carefully evaluate its accuracy, completeness and relevance for their purposes, and should obtain any appropriate professional advice relevant to their particular circumstances.

The Bega Valley BFMC can not guarantee and assumes no legal liability or responsibility for the accuracy, currency or completeness of the information. Copyright: Bega Valley BFMC 2019.

Authorised by: \_\_\_\_\_ of Bega Valley BFMC.

Date created: Tuesday, 20 August 2019

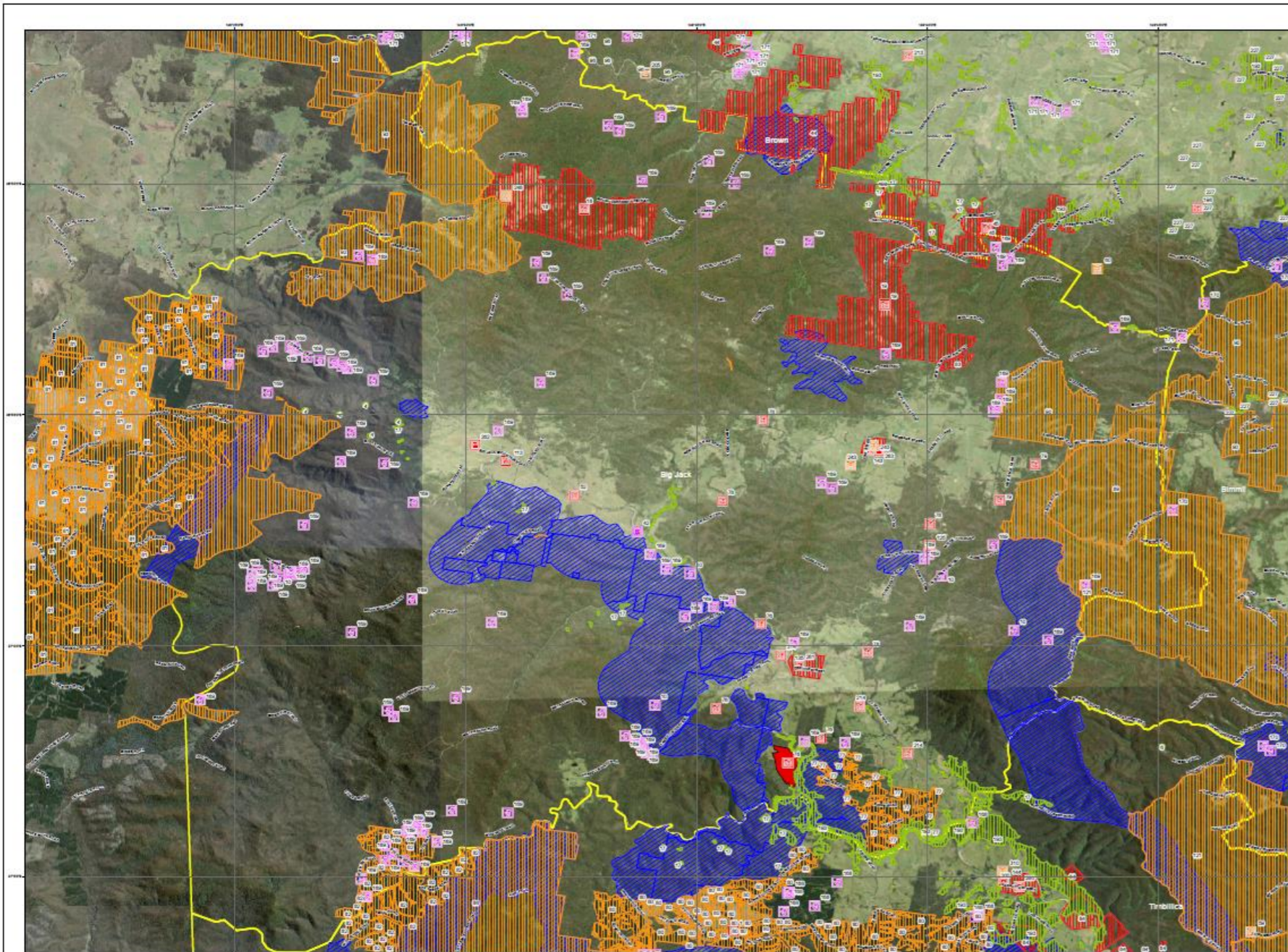
BFRMP version 2.1.26.0



ID	Treatment strategy	Action	Agencies (Support)
73	Community Education	Targeted engagement in Extreme Risk areas	LGA, Private, RFS
77	Hazard Reduction	Maintain APZ in Extreme Risk Areas	Private (LGA, RFS)
711	Preparedness	Develop and maintain CPP for Extreme Risk	RFS (LGA, OEH, Private, FCNSW)
712	Hazard Reduction	Maintain Private SFAC in Extreme Risk	Private (RFS)
720	Other	Seek advice from LALC prior to IR works	Private (RFS)
724	Hazard Reduction	Maintain SFAC in adjoining areas	Ti-CL, LGA, OEH, Private, RFS,
725	Preparedness	Protect assets during operations	OEH, FCNSW, RFS, FCNSW
7100	Preparedness	Develop Emergency Management Plan for VHI	Private (RFS)
7197	Preparedness	Maintain Emergency Management Plan for	OEH (RFS)
7198	Preparedness	Close components at Catastrophic PDR	OEH (RFS)
7199	Hazard Reduction	Consider use of mosaic burning	OEH, Private, RFS
728	Hazard Reduction	Maintain Private APZ in VHI Risk Areas	Private (RFS)
729	Hazard Reduction	Maintain Private SFAC in VHI Risk Areas	Private (OEH, RFS)
730	Hazard Reduction	Maintain Private SFAC in VHI Risk Areas	OEH (Private, RFS)
731	Ignition Management	Use of the towsen and ground observers	OEH, RFS, FCNSW (LGA, Private,
732	Preparedness	Maintain and maintain fire trails in VHI risk area	RFS (Ti-CL, LGA, OEH, Private,
735	Community Education	Targeted engagement program in VHI Risk areas	Private, RFS (Private, RFS)
737	Property Planning	Hot Spots workshop	Private, RFS (Ti-CL, LGA, OEH,
739	Hazard Reduction	Maintain APZ in VHI Risk Areas	Ti-CL, Private (RFS)
740	Hazard Reduction	Maintain Ti-CL SFAC in VHI Risk Areas	Ti-CL, Private (RFS)
741	Hazard Reduction	Maintain LGA SFAC in VHI Risk Areas	LGA (RFS)
742	Preparedness	Maintain Private APZ in VHI Risk Areas	Ti-CL, LGA, OEH, Private, FCNSW
746	Preparedness	Develop and implement CPP for VHI Risk Areas	RFS (Ti-CL, LGA, OEH, Private)
750	Preparedness	Maintain Private fire trails in VHI Risk Areas	Private (RFS)
755	Hazard Reduction	Maintain APZ around tower (Ti-CL)	Ti-CL (RFS)
757	Hazard Reduction	Maintain SFAC on adjacent NP & Reserves	OEH (Private, RFS)

ID	Treatment strategy	Action	Agencies (Support)
766	Hazard Reduction	Maintain SFAC on adjoining private property	Private (RFS)
777	Hazard Reduction	Monitor and maintain vegetation clearance	River authority
778	Hazard Reduction	Maintain APZs for infrastructure	River authority
781	Preparedness	Develop/maintain Emergency Management Plan	Private (RFS)
782	Hazard Reduction	Maintain Private APZ in High Risk Areas	Private (RFS)
783	Hazard Reduction	Maintain Private APZ in High Risk Areas	Private (RFS)
784	Preparedness	Develop/maintain Emergency Management Plan	Education facility (RFS)
785	Preparedness	Develop Emergency Management Plan for	LGA, OEH, Private, RFS (RFS)
7105	Hazard Reduction	Maintain APZ around GPPP facility	Private
7108	Hazard Reduction	Maintain OEH SFAC in VHI Risk Areas	OEH (RFS)
7109	Preparedness	Develop Emergency Management Plan for VHI	Private (RFS)
7121	Preparedness	Develop Emergency Management Plan for VHI	OEH (RFS)
7163	Hazard Reduction	Maintain APZ in schools in High Risk	Education facility (RFS)
7180	Hazard Reduction	Maintain APZ for farm assets	Private
7181	Community Education	Permitting programs	Private, RFS, OEH (Ti-CL, LGA,
7185	Hazard Reduction	Maintain trails in accordance with Guidelines	LGA, Private (LGA, Private, RFS)





Map Ref	Asset Name	Asset Type	Subtype	Risk Level	Priority	Treatment
1	Police	Human	Residential	Extreme	1B	(1)
4	Threatened species	Environment	Endangered	Extreme	1B	T26.25
15	Aboriginal Heritage High Vulnerability	Cultural	Aboriginal	Extreme	1B	T16.10
16	Mount Dargah	Human	Residential	Very High	2A	T26.45/50
18	Devils Hole	Human	Residential	Very High	2A	(2)
42	New Buildings Bridge Over Tumbra	Cultural	Non	Very High	2A	T55
52	Roddy Hall / New Buildings	Human	Residential	Very High	2A	(3)
78	Burrage Rural Living	Human	Residential	Very High	2A	(4)
79	Wyndham - Rural Living	Human	Residential	Very High	2A	(5)
79	Whipstick Highway	Human	Residential	Very High	2A	T26.45/50
81	Coalingaba Pine	Economic	Commercial	Very High	2A	T71.73/74
82	Wag Pine	Economic	Commercial	Very High	2A	T74.75/71
83	Ungahar - Wylee Mound	Human	Residential	Very High	2A	(6)
86	George State Forest	Economic	Commercial	Very High	2A	T74.75/76
87	Yuranna State Forest	Economic	Commercial	Very High	2A	T74.75/76
91	Coalingaba State Forest	Economic	Commercial	Very High	2A	T74.75/76
93	Cathcart State Forest	Economic	Commercial	Very High	2A	T74.75/76
112	Roddy Hall Practicum	Human	Special Fire	Very High	2A	T60.111
121	Nullica State Forest	Economic	Commercial	Very High	2A	T74.75/76
125	Warneea Cottages and Campground	Human	Special Fire	Very High	2A	T61.117/118
NA	Agricultural Shedding	Economic	Agricultural	High	3A	T160.161
NA	Agricultural Shedding	Economic	Agricultural	High	3A	T160.161
NA	Livestock	Economic	Agricultural	High	3A	T161
NA	Crops	Economic	Agricultural	High	3A	T161
135	Burrage Village	Human	Residential	High	3A	T124.125
136	Wyndham	Human	Residential	High	3A	T122.124
143	Wyndham Public School	Human	Special Fire	High	3A	T163.04
361	Burrage RPS NSP	Human	Other	Low	NA	T162
362	Roddy Hall Community Hall NSP	Human	Other	Low	NA	T165
363	Wyndham Sports Grounds NSP	Human	Other	Low	NA	T166

- (1) T6.7 & 12.13.14
- (2) T26.26.30.50.37
- (3) T26.26.30.50.48.49.50
- (4) T26.26.30.50.48.49.50
- (5) T26.26.30.42.50
- (6) T26.30.50.37

## Bega Valley BFMC Bush Fire Risk Management Plan 2019

### Big Jack - Map Display Area

Map 6 of 7

This Bush Fire Risk Management Plan (BFRMP) has been prepared by the Bega Valley Bush Fire Management Committee (BFMC) pursuant to section 52 of the Rural Fires Act 1967.

The aim of this BFRMP is to reduce the adverse impact of bush fire on life, property and the environment.

The objectives of this BFRMP are to:

- reduce the number of non-sustainable bush fire ignitions that cause damage to life, property or the environment;
- manage fuel to reduce the spread and intensity of bush fire with minimum environmental/ecological impacts;
- reduce the community's vulnerability to bush fire by improving its preparedness; and
- effectively contain fire with a potential to cause damage to life, property and the environment.

This map forms part of the BFRMP for the Bega Valley BFMC, covering the local government area of Bega Valley, a suburb of Bega. It should be viewed in conjunction with the accompanying BFRMP document which provides further details on the BFMC area, the assets assessed and the risk assessment process used.



**Review**

Under the Rural Fires Act 1967 this plan must be reviewed and updated within each successive five year period following the conclusion of the BFRMP. The Bega Valley BFMC will also review this plan as necessary. This may be triggered by a range of circumstances, including but not limited to:

- changes to the BFMC area, organisational responsibilities or legislation;
- changes to the bush fire risk in the area; or
- submitting a new fire plan.

**Assets**

This BFRMP identifies the assets that are considered by the Bega Valley BFMC and community to be at risk from bush fire, assesses the bush fire risk to each asset and assigns treatments designed to mitigate the risk. Assets in the BFMC area identified as requiring treatment are listed in the assets table. Other assets within the BFMC area that were assessed as not requiring treatment within the life of this plan are listed in the appendix to the BFRMP document. The Map Ref number 'NA' denotes non-spatial assets.

**Treatments**

Specific treatments assigned to assets in the Bega Valley area are listed in the treatments table and linked to the assets which they are designed to protect. Standard BFMC wide treatments (i.e. not linked to a specific asset) which occur on an ongoing basis within the BFMC area are:

- reviewing the bush fire prone land map;
- ensuring developments in the bush fire prone areas comply with Planning for Bush Fire Protection;
- using the Local Environment Plan (LEP) to control development in areas with a bush fire risk;
- visiting the identified bush fire danger period as required;
- issuing permits during bush fire danger periods;
- production of arsonist/offender;
- investigation of bush fire cause;
- normal fire suppression activities;
- assessing and managing compliance with strategic firefighting resource allocation management systems;
- preparation of a DDC Operations Coordination Plan;

**Note on LMC:** All areas not specifically mapped as an ATZ, SFZ or FEZ are considered as LMC in this risk management plan. For areas identified by an LMC polygon on the map, please refer to the BFRMP document for the specific land management objectives.

Zone	Purpose	Suppression	Zone
Asset Protection Zone	To protect human life, property and highly valued public assets and values.	To enable the safe use of Direct Attack suppression strategies within the zone.	As per RFD document Standards for Asset Protection Zones.
Strategic Fire Advantage Zone	To provide strategic areas of the protection advantage which will reduce the speed and intensity of bush fire and reduce the potential for spot fire development. To aid containment of fires by assisting management resources.	To improve the likelihood and safe use of Parallel Attack suppression strategies within the zone. - Spotting strategically and/or indirect attack back burning to high to very high fire weather conditions within the zone. To aid containment of fires by assisting management resources.	Zone with related to suppression objectives and dependent upon: - Topography - Fuel - Location of adjacent fire breaks - Attack pattern of treatment Assess Overall Fuel Hazard (CFH) once vegetation communities reach minimum fire thresholds within the plan. Management practices should aim to achieve mosaic fuel reduction patterns so that the majority of the SFZ has an CFH of less than 100.
Land Management Zone	To meet relevant land management objectives in areas where ATZs are not appropriate.	To reduce the likelihood of development within the zone and/or spot the ignition potential from the zone.	As per the land management and protection objectives of the responsible agency. To reduce the likelihood of spread of fire. To encourage mosaic burning.
Fire Exclusion Zone	To exclude bush fire.	N/A	Viable dependent on size of the sensitive area requiring protection.

**Disclaimer**

The Bega Valley BFMC makes every effort to ensure the quality of the information available on this map. Before relying on the information on this map, users should carefully examine the accuracy, completeness and relevance for their purposes, and should obtain any appropriate professional advice relevant to their particular circumstances.

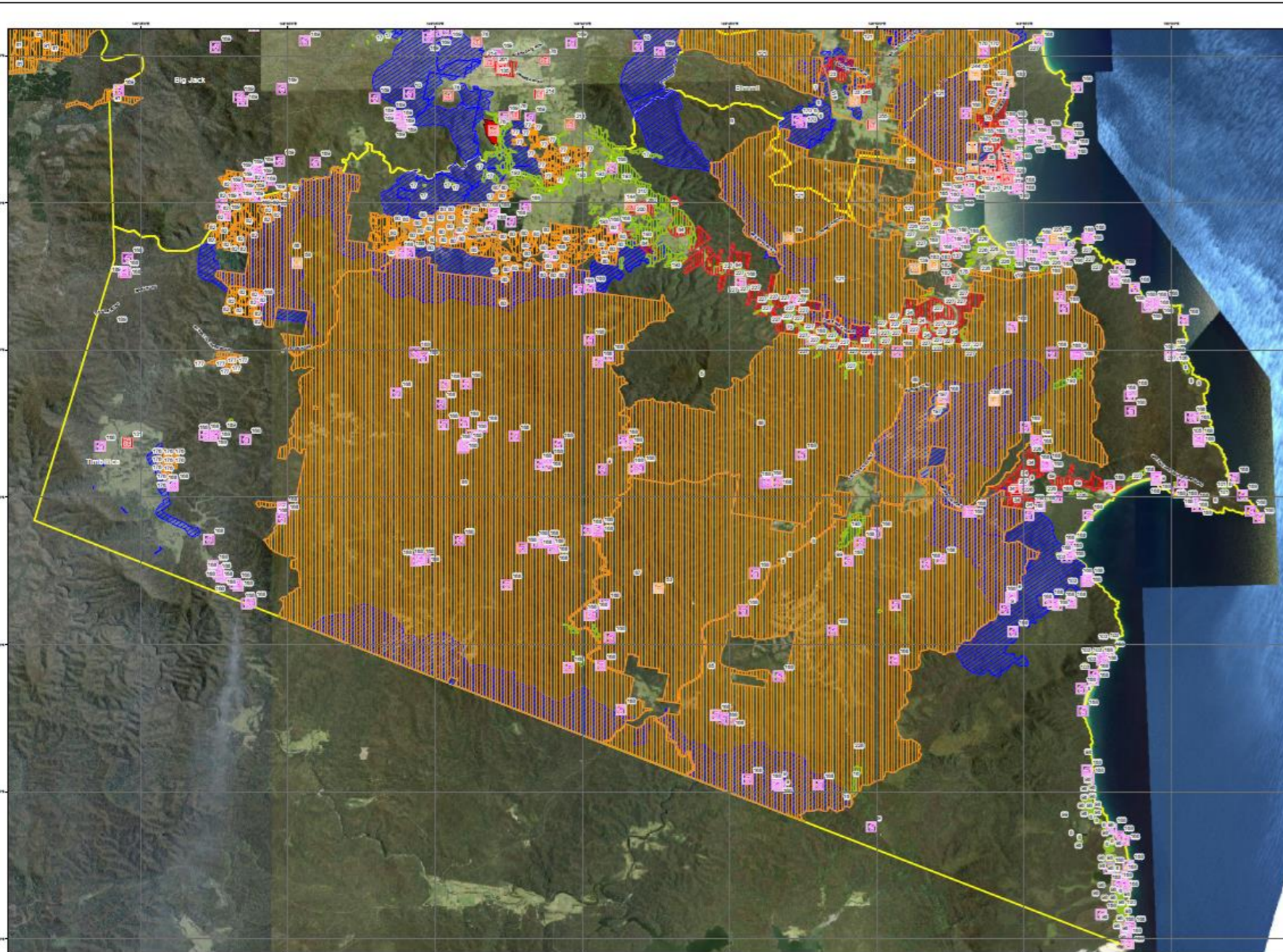
The Bega Valley BFMC can not guarantee or assume no legal liability or responsibility for the accuracy, currency or completeness of the information. Copyright: Bega Valley BFMC 2019.

Authorised by: \_\_\_\_\_ of Bega Valley BFMC.  
Date created: Tuesday, 20 August 2019  
BFRMP version 2.1.265



ID	Treatment strategy	Action	Agencies (Support)
T6	Community Education	Targeted engagement in Extreme Risk areas	LGA, Private, RFS
T7	Hazard Reduction	Monitor/maintain APZ in Extreme Risk Areas	Private (LGA, RFS)
T9	Hazard Reduction	Monitor/maintain Private SFZ in Extreme Risk	ODEI (RFS)
T12	Hazard Reduction	Monitor/maintain Private SFZ in Extreme Risk	Private (RFS)
T13	Hazard Reduction	Monitor/maintain FCNSW SFZ in Extreme Risk	FCNSW (RFS)
T14	Hazard Reduction	Monitor/maintain FCNSW APZ in Extreme Risk	FCNSW
T15	Hazard Reduction	Maintain SFZ to standards	FCNSW (ODEI)
T16	Ignition Management	Consider access restrictions where appropriate	FCNSW (ODEI)
T24	Hazard Reduction	Maintain SFZ in adjoining areas	Ti CL, LGA, ODEI, Private, RFS
T25	Preparedness	Protect species during operations	ODEI, FCNSW, RFS, FCNSW
T26	Hazard Reduction	Monitor/maintain Private APZ in VHI Risk Areas	Private (RFS)
T29	Hazard Reduction	Monitor/maintain Private SFZ in VHI Risk Areas	Private (ODEI, RFS)
T30	Hazard Reduction	Monitor/maintain Private SFZ in VHI Risk Areas	ODEI (Private, RFS)
T31	Community Education	Targeted engagement program in VHI Risk Areas	Private, RFS (Private, RFS)
T37	Property Planning	Hot Spots workshop	Private, RFS (Ti CL, LGA, ODEI)
T40	Preparedness	Monitor/maintain fire trails in VHI Risk Area	Ti CL, LGA, ODEI, Private, FCNSW
T46	Hazard Reduction	Monitor/maintain FCNSW SFZ in VHI Risk	FCNSW (ODEI, Private, RFS)
T48	Preparedness	Monitor/maintain FCNSW fire trails in VHI Risk	FCNSW (RFS)
T50	Preparedness	Maintain Private fire trails in VHI Risk Area	Private (RFS)
T51	Hazard Reduction	Maintain APZ around bridge structure	LGA
T71	Hazard Reduction	Monitor and maintain Small APZs	FCNSW
T73	Preparedness	Maintain Protection Fire trails to standards	FCNSW (Private)
T74	Ignition Management	Operate fire breakers	FCNSW (ODEI)
T75	Preparedness	Maintain FCNSW Fire trails to standards	FCNSW (ODEI, Private)
T76	Hazard Reduction	Monitor and maintain SFZ	FCNSW (ODEI, Private, RFS)
T81	Preparedness	Develop/maintain Emergency Management Plan	Private (RFS)

ID	Treatment strategy	Action	Agencies (Support)
T84	Preparedness	Develop/maintain Emergency Management Plan	Education facility (RFS)
T90	Preparedness	Develop Emergency Management Plan for	LGA, ODEI, Private, RFS (RFS)
T111	Hazard Reduction	Monitor/maintain APZ around Pre School	LGA, Education facility (RFS)
T117	Hazard Reduction	Monitor/maintain APZ	Private (RFS)
T118	Hazard Reduction	Monitor/maintain ODEI SFZ in VHI Risk Areas	ODEI (RFS)
T123	Hazard Reduction	Monitor/maintain Private SFZ in High Risk	Private (RFS)
T124	Hazard Reduction	Monitor/maintain APZ in High Risk Areas	Ti CL, LGA, Private (RFS)
T128	Community Education	Targeted engagement program in High Risk	Private, RFS (Private, RFS)
T163	Hazard Reduction	Monitor/maintain APZ in schools in High Risk	Education facility (RFS)
T165	Hazard Reduction	Maintain APZ for farm assets	Private
T181	Community Education	Farmlife programs	Private, RFS, OR (Ti CL, LGA)
T182	Hazard Reduction	Maintain tanks in accordance with Guidelines	LGA, Private (LGA, Private, RFS)



Asset Ref	Asset Name	Asset Type	Sub-type	Risk Level	Priority	Treatment
5	Threatened species	Environment	Endangered	Extreme	1B	T24.25
8	Threatened species	Environment	Endangered	Extreme	1B	T24.25
9	Threatened species	Environment	Endangered	Extreme	1B	T24.25
24	Aboriginal Heritage High Vulnerability -	Cultural	Aboriginal	Extreme	1B	T15.16
34	Hill	Human	Residential	Very High	2A	(1)
35	Wendbyn Lake	Human	Residential	Very High	2A	(2)
55	Eden Crap Mill	Economic	Commercial	Very High	2A	T59
37	Pine Storage Facility (Eden)	Economic	Commercial	Very High	2A	T91
33	Timbillica Inn Communications & Fire	Economic	Infrastructure	Very High	2A	(5)
60	Nullica Lodge	Human	Special Fire	Very High	2A	(6)
52	Timbillica Inn Communications & Fire	Economic	Infrastructure	Very High	2A	T65, T69, T90
53	Binnert Communication Tower	Economic	Infrastructure	Very High	2A	T65
56	Latta Mt Communication Tower	Economic	Infrastructure	Very High	2A	T66
59	Nullica Hill Communication Tower	Economic	Infrastructure	Very High	2A	T68
76	Wendbyn North	Human	Residential	Very High	2A	T38.35
77	Upper Main/Slacks Track	Human	Residential	Very High	2A	(5)
75	Eden - Environmental Living/Rural	Human	Residential	Very High	2A	(6)
72	Ridge Pine Plantation	Economic	Commercial	Very High	2A	T72, T74
80	Parkside Pine	Economic	Commercial	Very High	2A	T72, T74
82	Weg Pine	Economic	Commercial	Very High	2A	T74, T75
84	Timbillica Rural Living	Human	Residential	Very High	2A	(7)
85	Nullica State Forest	Economic	Commercial	Very High	2A	T75, T76
86	Vernonia State Forest	Economic	Commercial	Very High	2A	T76, T77
87	Timbillica State Forest	Economic	Commercial	Very High	2A	T76, T77
88	East Boyd State Forest	Economic	Commercial	Very High	2A	T76, T77
95	Threatened species	Environment	Endangered	Very High	2A	T24.25
101	Threatened species	Environment	Endangered	Very High	2A	T24.25
103	Threatened species	Environment	Endangered	Very High	2A	T24.25
105	Eden State Forest	Economic	Commercial	Very High	2A	T80
106	Eden State Forest	Economic	Commercial	Very High	2A	T80
116	Transmission Lines - Timbillica MCA	Economic	Infrastructure	Very High	2A	T77, T78
121	Nullica State Forest	Economic	Commercial	Very High	2A	T76, T77
122	Broadwater State Forest	Economic	Commercial	Very High	2A	T76, T77
175	Hill River Cabine	Human	Special Fire	Very High	2A	T83, T87
317	Eden State Forest	Economic	Commercial	Very High	2A	T76, T77
94	Agricultural Shedding	Economic	Agricultural	High	3A	T160, T161
94	Livestock	Economic	Agricultural	High	3A	T161
94	Cross	Economic	Agricultural	High	3A	T161
94	Agricultural fencing	Economic	Agricultural	High	3A	T160, T161
129	Eden Pre-School	Human	Special Fire	High	3A	(8)
131	Nungatta	Human	Residential	High	3A	(9)
134	Eden	Human	Residential	High	3A	(10)
137	Boydown	Human	Residential	High	3A	T124
138	Round Hill Communication & Fire Tower	Economic	Infrastructure	High	3A	(11)
139	San Boyd Dam Catchment	Economic	Drinking	High	3A	T136-140
144	Timbillica Public School	Human	Special Fire	High	3A	T84, T85
145	Davidson Wharf Station	Cultural	Non	High	3A	T122, T124
153	Eden Cove	Human	Residential	High	3A	T124, T125
155	Eden Industrial Area	Human	Other	High	3A	T171, T172
160	Quarantine Bay Beach Cottages	Human	Special Fire	High	3A	T176, T177
165	Discovery Holiday Parks Eden	Economic	Tourist and	High	3A	T124, T161
179	Private Harvested Plantation (Nungatta)	Economic	Commercial	High	3A	(12)
177	Private Harvested Plantation (Parkos)	Economic	Commercial	High	3A	(13)
178	Eden South Zone Substation	Economic	Infrastructure	High	3A	T125, T152
182	San Boyd Dam Chlorinator	Economic	Infrastructure	High	3A	T157
183	Ballifed Chlorinator	Economic	Infrastructure	High	3A	T157
188	Timbillica Sewage works	Economic	Infrastructure	High	3A	T150, T160
198	Threatened species	Environment	Endangered	High	3A	(14)
197	Eden Ammunition Depot (aka JALC)	Economic	Commercial	High	3C	T160, T164
315	Ballifed Beach House	Human	Special Fire	High	3C	T164
207	Wendbyn MSP	Human	Other	Low	3A	T165
257	Boydown Beach MSP	Human	Other	Low	3A	T165
260	Snag Cove MSP	Human	Other	Low	3A	T165
263	Timbillica Community Hall & Sports	Human	Other	Low	3A	T165

## Bega Valley BFMC Bush Fire Risk Management Plan 2019

Timbillica - Map Display Area  
Map 7 of 7

This Bush Fire Risk Management Plan (BFRMP) has been prepared by the Bega Valley Bush Fire Management Committee (BFMC) pursuant to section 52 of the Rural Fires Act 1967.

The aim of the BFRMP is to reduce the adverse impact of bush fire on life, property and the environment.

The objectives of the BFRMP are to:

- reduce the number of human-induced bush fire ignitions that cause damage to life, property or the environment;
- manage fuel to reduce the spread and intensity of bush fire with minimizing environmental/ecological impacts;
- reduce the community's vulnerability to bush fire by improving its preparedness; and
- effectively contain fires with a potential to cause damage to life, property and the environment.

This map forms part of the BFRMP for the Bega Valley BFMC, covering the local government area of Bega Valley. It should be viewed in conjunction with the accompanying BFRMP document which provides further details on the BFMC area, the assets assessed and the risk assessment process used.



ID	Treatment strategy	Action	Agencies (Support)
T15	Hazard Reduction	Maintain SPFAZ to standards	FCNSW (ODI)
T16	Ignition Management	Consider access restrictions where appropriate	FCNSW (ODI)
T34	Hazard Reduction	Maintain SPFAZ in adjoining areas	Ti CL, LGA, ODI, Private, RFS
T35	Preparedness	Protect species during operations	ODI, FCNSW, RFS, FCNSW
T102	Preparedness	Develop Emergency Management Plan for VII	Private (RFS)
T178	Preparedness	Develop Emergency Management Plan for VII	Private (RFS)
T38	Hazard Reduction	Maintain Private APZ in VII Risk Areas	Private (RFS)
T39	Hazard Reduction	Maintain Private LGA SPFAZ in VII Risk Areas	ODI (Private, RFS)
T36	Community Education	Targeted engagement program in VII Risk Areas	Private, RFS (Private, RFS)
T37	Priority Planting	Hot Spots workshop	Private, RFS (Ti CL, LGA, ODI)
T39	Hazard Reduction	Maintain APZ around assets	Private (RFS)
T40	Hazard Reduction	Maintain APZ around assets	Ti CL, Private (RFS)
T41	Hazard Reduction	Maintain Private SPFAZ in High Risk Areas	Private (RFS)
T42	Hazard Reduction	Maintain Private LGA SPFAZ in High Risk Areas	Ti CL, LGA, Private (RFS)
T43	Preparedness	Maintain APZ around assets	Ti CL, LGA, ODI, Private, FCNSW
T46	Hazard Reduction	Maintain FCNSW SPFAZ in VII Risk Areas	FCNSW (ODI, Private, RFS)
T49	Preparedness	Maintain FCNSW Fire trails in VII Risk Areas	FCNSW (RFS)
T30	Preparedness	Maintain Private fire trails in VII Risk Areas	Private (RFS)
T50	Hazard Reduction	Maintain APZ around MII Infrastructure	Private
T51	Hazard Reduction	Maintain APZ around storage sites	Private (RFS)
T52	Hazard Reduction	Maintain APZ around towers (Ti CL)	Ti CL (RFS)
T58	Hazard Reduction	Maintain APZ around towers (FCNSW)	FCNSW
T59	Hazard Reduction	Monitor and maintain linear APZs	FCNSW
T73	Hazard Reduction	Monitor and maintain linear APZs	FCNSW
T75	Preparedness	Maintain Plantation Fire trails to standards	FCNSW (Private)
T74	Ignition Management	Operate fire towers	FCNSW (ODI)

ID	Treatment strategy	Action	Agencies (Support)
T126	Preparedness	Maintain FCNSW Fire trails to standards	FCNSW (ODI, Private)
T77	Hazard Reduction	Monitor and maintain SPFAZ	FCNSW (ODI, Private, RFS)
T77	Hazard Reduction	Monitor and maintain vegetation clearance	Power authority
T78	Hazard Reduction	Maintain APZs for infrastructure	Power authority
T79	Hazard Reduction	Maintain APZ around towers	Ti CL (RFS, FCNSW)
T90	Preparedness	Maintain fire access and fire trails	Ti CL, LGA, Private, RFS, FCNSW
T84	Preparedness	Development Emergency Management Plan	Education facility (RFS)
T91	Hazard Reduction	Maintain FCNSW SPFAZ in VII Risk Areas	Ti CL (RFS)
T92	Hazard Reduction	Maintain FCNSW SPFAZ in High Risk Areas	FCNSW (ODI, Private, RFS)
T93	Preparedness	Develop Emergency Management Plan for VII	LGA, ODI, Private, RFS (RFS)
T116	Hazard Reduction	Monitor and maintain SPFAZ in adjoining reserves	FCNSW (ODI, Private, RFS)
T117	Hazard Reduction	Maintain APZ around assets	Private (RFS)
T123	Hazard Reduction	Maintain Private SPFAZ in High Risk Areas	Private (RFS)
T124	Hazard Reduction	Maintain Private LGA SPFAZ in High Risk Areas	Ti CL, LGA, Private (RFS)
T125	Hazard Reduction	Maintain Private FCNSW SPFAZ in High Risk Areas	FCNSW (RFS)
T129	Preparedness	Maintain FCNSW Fire trails in High Risk Areas	FCNSW (RFS)
T128	Community Education	Targeted engagement program in High Risk Areas	Private, RFS (Private, RFS)
T129	Hazard Reduction	Maintain LGA SPFAZ in High Risk Areas	LGA (RFS)
T131	Preparedness	Maintain SPFAZ in adjoining areas	Ti CL, LGA, ODI, Private, RFS
T132	Preparedness	Maintain SPFAZ around assets	ODI
T134	Hazard Reduction	Maintain SPFAZ as outlined in SPFAZ RMS	ODI
T135	Hazard Reduction	Monitor and maintain linear APZs	Private (RFS)
T136	Hazard Reduction	Maintain SPFAZ on adjacent lands	Private (Private, RFS, FCNSW)
T137	Preparedness	Maintain Plantation Fire trails to standards	Private (ODI, FCNSW)
T138	Ignition Management	Operate fire towers	ODI, RFS, FCNSW (Private)

ID	Treatment strategy	Action	Agencies (Support)
T139	Ignition Management	Operate fire towers	ODI, RFS, FCNSW (LGA)
T140	Preparedness	Maintain Fire trails to standards	Ti CL, LGA, ODI, Private, FCNSW
T147	Hazard Reduction	Maintain SPFAZ around towers	FCNSW (ODI, RFS)
T148	Hazard Reduction	Maintain SPFAZ around towers	FCNSW (ODI, RFS)
T149	Preparedness	Maintain fire access and fire trails	Ti CL, LGA, Private, RFS, FCNSW
T150	Hazard Reduction	Maintain APZs for infrastructure	LGA (FCNSW)
T157	Hazard Reduction	Maintain APZs for infrastructure	LGA
T158	Hazard Reduction	Maintain APZs for infrastructure	LGA
T160	Hazard Reduction	Maintain SPFAZ around infrastructure	LGA, FCNSW (RFS)
T161	Preparedness	Development Emergency Management Plan	Private (RFS)
T163	Hazard Reduction	Maintain APZ in schools in High Risk Areas	Education facility (RFS)
T164	Preparedness	Development Emergency Management Plan	Hospital administration (RFS)
T165	Hazard Reduction	Maintain Private LGA SPFAZ in High Risk Areas	LGA (RFS)
T171	Hazard Reduction	Maintain APZ around commercial premises	Private (RFS)
T172	Hazard Reduction	Maintain SPFAZ adjoining commercial premises	Ti CL, LGA, FCNSW (RFS)
T180	Hazard Reduction	Maintain APZ for farm assets	Private
T181	Community Education	Farmer's programs	Private, RFS, ODI (Ti CL, LGA)
T186	Preparedness	Maintain appropriate fire fighting access	Ti CL, LGA, ODI, Private, RFS
T188	Hazard Reduction	Maintain SPFAZ in adjoining areas	Ti CL, LGA, ODI, Private, RFS
T190	Preparedness	Identify and put the remedial measures	Private
T192	Hazard Reduction	Maintain Private Ti CL SPFAZ in High Risk Areas	Ti CL, Private (RFS)
T193	Hazard Reduction	Maintain APZ to standards	Defence
T194	Hazard Reduction	Maintain SPFAZ to standards	Defence (RFS)
T195	Hazard Reduction	Maintain fuel in accordance with Guidelines	LGA, Private (LGA, Private, RFS)

- (1) T28, 29, 30, 40, 48, 50, 57
- (2) T28, 29, 30, 36, 40, 41, 48, 49, 50, 57
- (3) T28, 29, 30, 36, 40, 41, 50
- (4) T29, 31, 40, 50, 58, 59, 40, 42, 48, 49
- (5) T28, 29, 30, 40, 48, 50, 57
- (6) T28, 29, 30, 40, 41, 42, 48, 49, 50, 57
- (7) T28, 29, 48, 49, 50
- (8) T28, 40, 42, 48, 184, 185
- (9) T1, 24, 123, 125, 136, 151, 152
- (10) T1, 23, 124, 125, 126, 129, 192
- (11) T1, 47, 140, 149
- (12) T1, 50, 136, 137, 138
- (13) T1, 50, 137, 138, 135
- (14) T1, 60, 136, 190

**Reader**  
Under the Rural Fires Act 1967 this plan must be reviewed and updated within each successive five year period following the completion of the BFRMP. The Bega Valley BFMC will also review this plan as necessary. This may be triggered by a range of circumstances, including but not limited to:

- changes to the BFRMP area, organisational responsibilities or legislation;
- changes to the bush fire risk in the area; or
- following a major fire event.

**Assets**  
This BFRMP identifies the assets that are considered by the Bega Valley BFMC and community to be at risk from bush fire, assesses the bush fire risk in each asset and assigns treatments designed to mitigate the risk. Assets in the BFRMP area identified as requiring treatments are listed in this table. Other assets within the BFRMP area that were assessed as not requiring treatments within the life of this plan are listed in the Appendix to the BFRMP document. The map reference 'NA' denotes non-map assets.

**Treatments**  
Specific treatments assigned to assets in the Bega Valley area are listed in the treatments table and listed to the assets which they are designed to protect. Standard BFRMP wide treatments (i.e. not linked to a specific asset) which occur on an ongoing basis within the BFRMP area are:

- Maintaining the bush fire prone land map;
- ensuring developments in the bush fire prone land comply with Planning for Bush Fire Protection;
- using the Local Environment Plans (LEP) to control development in areas with a bush fire risk;
- varying the standard bush fire danger period as required;
- notifying permit holders during the danger periods;
- prosecution of anti-social/offenders;
- investigation of bush fire causes;
- normal fire suppression activities;
- assessing and managing compliance with strategic fire-fighting resource allocation management systems;
- preparation of a 553 Operations Coordination Plan;

**Note on UAC:** All areas not specifically mapped as an APZ, SPFAZ or FCZ are considered as UAC for this management plan. For areas identified by a UAC program on the map, please refer to the BFRMP document for the specific land management objectives.

Zone	Purpose	Suppression	Zone
Asset Protection Zone	To protect human life, property and highly valued public assets and values.	To enable the safe use of Direct Attack suppression strategies within the zone.	As per RFS Assessment Standards by Asset Protection Zones.
Strategic Fire Advantage Zone	To provide strategic use of fire protection advantage which will reduce the spread and intensity of bush fire, and reduce the potential for asset fire development. To all containment of wildfires to existing management boundaries.	To improve the likelihood and safe use of Parallel Attack suppression strategies within the zone. - Assets - Strategic advantage for asset fire development - Location of assets - Minimize pattern of burning in high to very high fire weather conditions within the zone.	Zone with related to suppression objectives and dependent upon - Strategic advantage for asset fire development - Location of assets - Minimize pattern of burning in high to very high fire weather conditions within the zone.
Land Management Zone	To meet relevant land objectives in areas where APZs or SPFAZs are not appropriate.	To reduce the likelihood of Crown fire development within the zone, and/or Spot fire ignition potential from the zone.	Management practices should aim to achieve mosaic fuel reduction patterns so that the majority of the SPFAZ has an OFI of less than 15%.
Fire Exclusion Zone	To exclude bush fire.	N/A	Viable dependent on size of the asset area requiring protection.

**Disclaimer**  
The Bega Valley BFMC makes every effort to ensure the quality of the information available on this map. Before relying on the information on this map, users should carefully evaluate its accuracy, completeness and relevance for their purposes, and should obtain any appropriate professional advice relevant to their particular circumstances.

The Bega Valley BFMC can not guarantee or assume no legal liability or responsibility for the accuracy, currency or completeness of the information. Copyright Bega Valley BFMC 2019.

Authorised by: Tuesday, 20 August 2019 Bega Valley BFMC.  
BFRMP version 2.1.26.0