

# **Central Coast Bush Fire Management Committee**



## **Bush Fire Risk Management Plan 2020-2025**

**Prepared by the Central Coast Bush Fire  
Management Committee  
Pursuant to section 52 of the Rural Fires Act 1997**

## Table of Contents

Chapter 1. Introduction	7
1.1 Background	7
1.2 Aim and Objectives	7
1.3 Description of the Central Coast BFMC Area	7
1.3.1 Location and land tenure	7
1.3.2 Climate and bush fire season	9
1.3.3 Population and Demographic information	9
1.3.4 History of bush fire frequency and ignition cause	10
Chapter 2. Identifying and Assessing the Bush Fire Risk	11
2.1 Process	11
2.2 Communication and Consultation	11
2.3 Identifying the Bush Fire Risk	12
2.3.1 Assets	12
2.3.2 Assessing the Bush Fire Risk - Consequence	13
2.3.3 Assessing the Bush Fire Risk - Likelihood	13
2.3.4 Identifying the level of risk	14
2.3.5 Evaluating the Bush Fire Risk	14
2.3.6 Prioritising Treatments	14
2.3.7 Risk Acceptability	14
Chapter 3. Treating the Risk	17
3.1 Bush Fire Management Zones	17
3.2 BFMC Wide Treatments	18
3.3 Asset Specific Treatments	19
3.4 Fire Thresholds	20
3.5 Vegetation	21
3.6 Annual Works Programs	21
3.7 Implementation	21
Chapter 4. Performance Monitoring and Reviewing	22
4.1 Review	22
4.2 Monitoring	22
4.3 Reporting	22
4.4 Performance Measurements	22
<i>Appendix 1 - Community Participation Strategy</i>	24
<i>Appendix 2 - Asset Register</i>	27




<i>Appendix 3 - Treatment Register</i>	50
<i>Appendix 4 - Maps – Map Display Areas</i>	88
Table 1.1 Land Tenure – Central Coast LGA	8
Table 1.2 Land Tenure – Lake Macquarie City Council LGA	9
Table 2.1 Overview of Risk Management process	11
Table 2.2 Risk Matrix	14
Table 2.3 Risk Acceptability and Mitigation	15
Table 2.4 Neighbourhood Safer Places	15
Table 3.1 Bush Fire Management Zones: Purpose, objectives and characteristics	17
Table 3.2 Asset specific treatments used in the Central Coast BFMC area	19
Table 3.3 Fire Thresholds for Vegetation Categories	20

---

## Authorisation

In accordance with Part 3 Division 4 of the Rural Fires Act 1997, this Draft Plan has been prepared by the Central Coast Bush Fire Management Committee and has been endorsed by the BFMC via email response on 8<sup>th</sup> May 2020 for submission to the Bush Fire Coordinating Committee.

### Recommended



Stuart Farleigh  
Chairperson  
Central Coast Bush Fire Management Committee

### Approved



On behalf of the  
NSW Bush Fire Coordinating Committee

1/12/20

## Amendment List

Amendment		Entered	
Number	Date	Signature	Date

## Glossary

**Assets:** anything valued by the community which includes houses, crops, heritage buildings and places, infrastructure, the environment, businesses, and forests, that may be at risk from bush fire.

**Bush Fire:** a general term used to describe fire in vegetation, includes grass fire.

**Bush Fire Hazard:** the potential severity of a bush fire, which is determined by fuel load, fuel arrangement and topography under a given climatic condition.

**Bush Fire Risk:** the chance of a bush fire igniting, spreading and causing damage to the community or the assets they value.

**Bush Fire Risk Management:** a systematic process that provides a range of treatments which contribute to the wellbeing of communities and the environment, which suffer the adverse effects of wildfire/bush fire.

**Bush Fire Threat:** potential bush fire exposure of an asset due to the proximity and type of a hazard and the slope on which the hazard is situated.

**Consequence:** outcome or impact of a bush fire event.

**Fire Fighting Authorities:** the NSW Rural Fire Service, NSW Fire Brigades, the National Parks and Wildlife Service and Forests NSW.

**Likelihood:** the chance of a bush fire igniting and spreading.

**Major Bush Fire:** A bush fire which requires the attendance of multiple brigades, or causes damage to property or injury to one or more persons.

**Display Area:** geographic area determined by the Bush Fire Management Committee which is used to provide a suitable area and scale for community participation and mapping display purposes.

**Recovery Costs:** the capacity of an asset to recover from the impacts of a bush fire.

**Risk Acceptance:** an informed decision to accept the consequences and the likelihood of a particular risk.

**Risk Analysis:** a systematic process to understand the nature of and to deduce the level of risk.

**Risk Assessment:** the overall process of risk identification, risk analysis and risk evaluation.

**Risk Identification:** the process of determining what, where, when, why, and how something could happen.

**Risk Treatment:** the process of selection and implementation of measures to modify risk.

**Vulnerability:** the susceptibility of an asset to the impacts of bush fire.

# Chapter 1. Introduction

## 1.1 Background

Under the *Rural Fires Act 1997* the Bush Fire Coordinating Committee (BFCC) must constitute a Bush Fire Management Committee (BFMC) for each area in the State, which is subject to the risk of bush fires. Each BFMC is required to prepare and submit to the BFCC a draft Bush Fire Risk Management Plan (BFRMP).

A BFRMP is a strategic document that identifies community assets at risk and sets out a five-year program of coordinated multi-agency treatments to reduce the risk of bush fire to the assets. Treatments may include such things as hazard reduction burning, grazing, community education, fire trail maintenance and establishing community fireguard groups.

Annual programs to implement the treatments identified in this plan will be undertaken by the relevant land managers and firefighting authorities.

In exercising its functions under the *Rural Fires Act 1997*, including the preparation of a draft bush fire risk management plan, the Central Coast BFMC is required to have regard to the principles of ecologically sustainable development (ESD).

This document and the accompanying maps together form the BFRMP for the Central Coast BFMC area.

This BFRMP has been prepared by the Central Coast BFMC and covers both public and private lands. This BFRMP must be reviewed and updated within each successive five-year period from the constitution of the BFMC.

The BFCC recognises that climate change has the potential to increase bush fire risk. The risk assessment process applied in this BFRMP is based on current climatic conditions. The BFCC will monitor information on climate change and will modify the process when necessary.

## 1.2 Aim and Objectives

The **aim** of this BFRMP is to minimise the risk of adverse impact of bush fires on life, property and the environment.

The **objectives** of this BFRMP are to:

- reduce the number of human-induced bush fire ignitions that cause damage to life, property and the environment;
- manage fuel to reduce the rate of spread and intensity of bush fires, while minimising environmental/ecological impacts;
- reduce the community's vulnerability to bush fires by improving its preparedness; and
- effectively contain fires with a potential to cause damage to life, property and the environment.

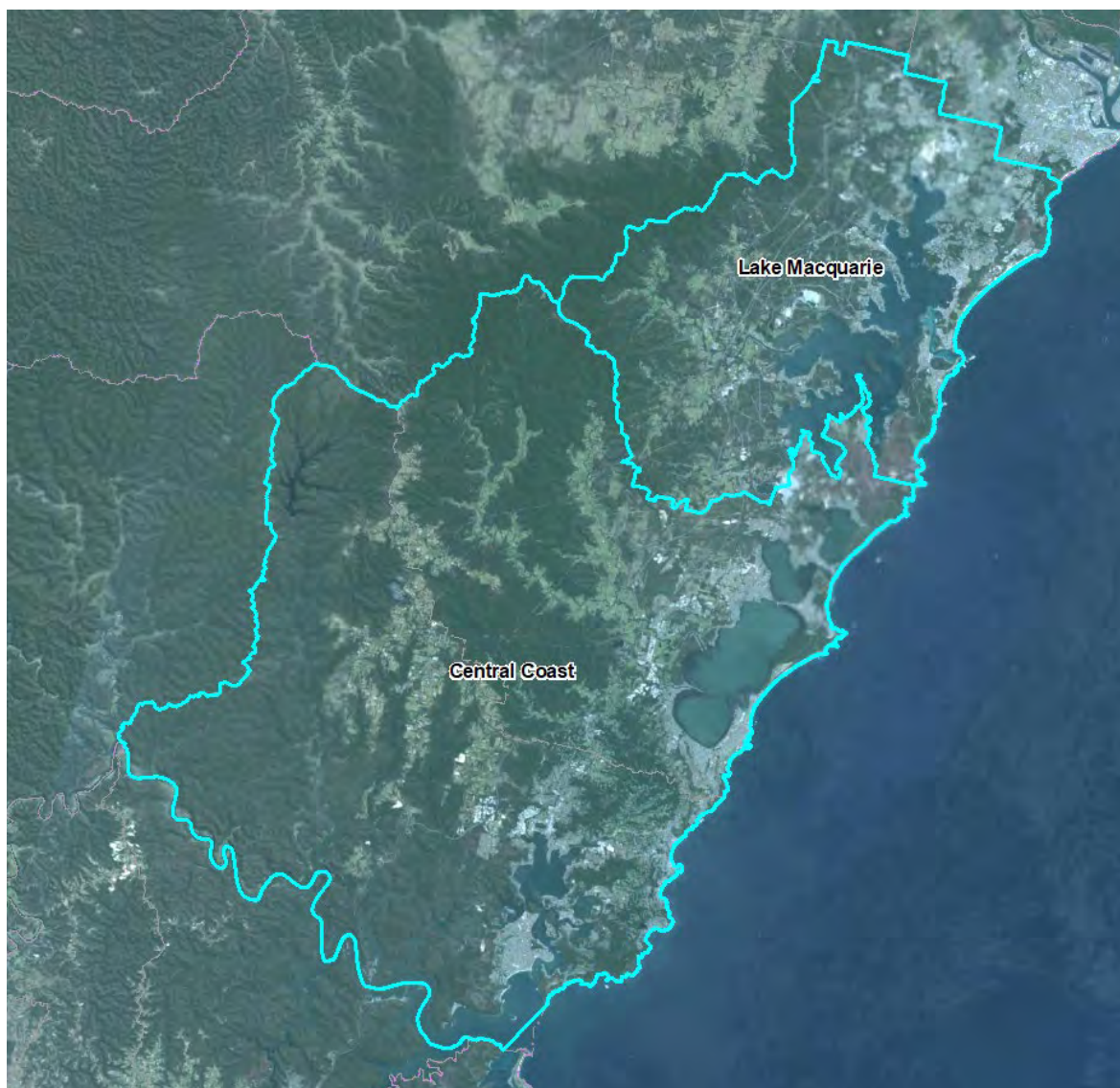
## 1.3 Description of the Central Coast BFMC Area

### 1.3.1 Location and land tenure

The Central Coast BFMC area is located on the coast of New South Wales, north of the Sydney and south of the Newcastle. The Central Coast BFMC includes the combined Local



Government Areas (LGA) of Central Coast Council and Lake Macquarie City Council. There are considerable State Forest and National Parks within the BFMC area.



The total area covered by the Central Coast BFMC is 243,800 hectares (24,38km<sup>2</sup>).

The area covered by the Central Coast Council LGA is approximately 168,100 hectares (1681km<sup>2</sup>) and includes the land tenures outlined in Table 1.1.

Land Manager	% of BFMC area
National Parks & Wildlife Service	25%
Forests NSW	17%
Department of Lands	3%
Local Government	5%
Private	47%
All other	3%

**Table 1.1 Land Tenure – Central Coast Council LGA**

The area covered by the Lake Macquarie City Council LGA is approximately 75,700 hectares (757km<sup>2</sup>) and includes the land tenures outlined in Table 1.2

<b>Land Manager</b>	<b>% of BFMC area</b>
National Parks & Wildlife Service	10%
Forests NSW	5%
Department of Lands	5%
Local Government	3%
Private	60%
Lake Macquarie Waterway	17%

**Table 1.2 Land Tenure – Lake Macquarie City Council LGA**

### **1.3.2 Climate and bush fire season**

The typical / average climate in the Central Coast BFMC area is divided into the eastern coastal strip (approx. 10-12km wide to the M1 Pacific motorway), and the western areas extending to the dividing range. The climate overall is cool temperate with predominately summer rainfall. The coastal strip is dominated by local coastal weather patterns (predominant coastal winds) and the western areas can be slightly warmer, drier and less humid, often influenced by wider wind systems. The bush fire season generally runs from August to March.

Prevailing weather conditions associated with the bush fire season in the Central Coast BFMC area are associated with coastal conditions, and more generally north-westerly winds accompanied by high daytime temperatures and low relative humidity. There are also occasional dry lightning storms occurring during the bush fire season.

### **1.3.3 Population and Demographic information**

The Central Coast BFMC area is a rural and residential area, with some commercial and industrial land use. The combined population of the Central Coast BFMC area is approximately 546,961 people (ABS 2018). The Central Coast Council LGA comprising of approximately 342,047 people living in 144,594 dwellings and the Lake Macquarie City Council LGA comprising of approximately 204,914 people living in 77,000 dwellings. There are many major population centres and suburban townships spread across the coastal strip across both LGA areas, extending to outlying rural villages and townships surrounded by bushlands predominately west of the M1 Pacific Motorway.

Central Coast and Lake Macquarie LGAs contain natural bushland surrounds, State Forests and National Parks. The area contains key significant economic infrastructure such as electricity power stations and transmission lines, gas pipe lines, telecommunication towers, agriculture, coal mines, and industrial spanning across the area. The area contains key State and Federal transport infrastructure including the M1 Pacific Motorway (127km) and northern rail line corridor, used primarily as a transport route from Sydney to Brisbane.

Population growth has driven migration patterns and residential expansion into the region due to demand from metropolitan Sydney and housing affordability. Tourism is an increasing contributor to the area, with visitors seeking recreational activities at local beaches, lakes, parklands and National Parks.

### 1.3.4 History of bush fire frequency and ignition cause

The Central Coast BFMC area has on average 843 bush and grass fire incidents per year, of which 6 to 8 on average per year can be considered to be major fires.

The main sources of ignition in the Central Coast BFMC area are:

- Illegal burning activity
- Escapes from legal burning
- Arson & Incendiarism
- Ignition of abandoned/stolen motor vehicles
- Lightning
- Arching electrical power lines

Illegal burning activity; ignitions are mainly concentrated in rural areas, with a greater proportion of the ignition points on large private landholdings that are adjacent to populated areas, and are mainly from deliberate or negligent ignitions. This particular activity largely occurs from autumn to spring.

Escapes from legal burning; are mainly in rural areas, occurring in similar areas to illegal burning activity. This particular activity also occurs largely in mid to late spring.

Arson & Incendiarism; is unfortunately an increasing trend, and is most common in the bushland reserve areas adjacent to townships. Ignition records for the area show that the incidence of arson is increased during school holidays. Increasing visitation and urban growth are thought to be the main contributing factors to increased incidence of arson.

Ignition of abandoned/stolen motor vehicles; is a major cause of bush fire ignitions in State Forest and National Parks areas. Additionally, the isolated large public/private land areas adjacent to the power line easements and M1 Pacific motorway are frequently subject to the dumping and ignition of stolen motor vehicles causing bush fires. This activity occurs right throughout the year, and particularly during the summer months represents serious potential for major bush fires.

Lightning; activity in the District is mainly associated with late spring and summer thunderstorm activity, which is normally (but not always) accompanied by rainfall. The major lightning ignition areas in the Central Coast BFMC are in the western parts of the district. The reason for this natural phenomenon is due to the large deposits of ironstone in the area.

Arching electrical power lines; arcing of high voltage electrical power lines in high winds, particularly those on top and west of the escarpment, can result in the ignition of bush fires.

## Chapter 2. Identifying and Assessing the Bush Fire Risk

### 2.1 Process

The Australia/New Zealand Standard *AS/NZS 4360: 2004 Risk Management* was used as the basis for the risk assessment process. See Figure 2.1 for the steps involved. For a detailed description of the process undertaken see the Bush Fire Risk Management Planning Guidelines for Bush Fire Management Committees on the RFS website: [www.rfs.nsw.gov.au](http://www.rfs.nsw.gov.au).

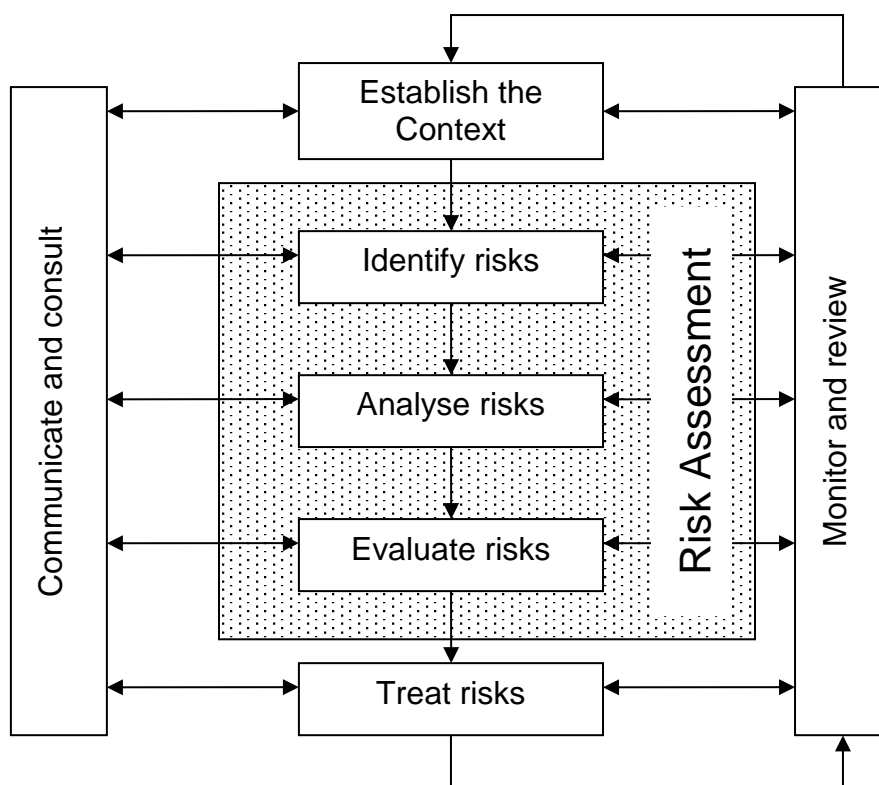


Figure 2.1 Overview of the risk assessment process

### 2.2 Communication and Consultation

Community participation is an integral part of risk management. The Community Participation Strategy involved developing and implementing a process to address the needs, issues and concerns of stakeholders within the BFMC area in regards to the BFRMP.

See Appendix 1 for the Community Participation Strategy used by the Central Coast BFMC in preparing this BFRMP.

## **2.3 Identifying the Bush Fire Risk**

Identifying the level of bush fire risk firstly involved identifying important community assets considered to be at risk from bush fire in the Central Coast BFMC area, and then assessing the likelihood and consequence ratings.

### **2.3.1 Assets**

BFMC members and the community, including RFS volunteers, identified assets within the Central Coast BFMC that they believed were at risk of bush fire. The assets were divided into four asset types:

#### **Human settlement**

- Residential areas including urban bushland interface areas and rural properties;
- Special Fire Protection areas including schools, hospitals, nursing homes, and tourist facilities; and
- Other human settlement areas including commercial and industrial areas where distinct from major towns.
- Neighbourhood Safer Place (NSP) is defined by the Rural Fires Act 1997 as *land or a building designated as a neighbourhood safer place under section 62C*. NSPs provide a place of last resort for people during a bush fire. All designated NSP locations for NSW are available at [www.rfs.nsw.gov.au](http://www.rfs.nsw.gov.au).

#### **Economic**

- Agricultural; e.g. major silos, regional saleyards, cropping/grazing land;
- Commercial/industrial e.g. major industries, waste treatment plants, sawmills;
- Infrastructure e.g. large power lines, gas and oil pipelines, major roadways, railway lines, electricity substations, communication facilities;
- Tourist and recreational e.g. tourist sites and facilities, resorts, retreats;
- Mines;
- Commercial forests e.g. pine plantations, eucalypt plantations and commercial native forests; and
- Drinking water catchments.

#### **Environmental**

- Threatened species, populations and ecological communities and Ramsar wetlands;
- Locally important species and ecological communities, such as species and ecological communities especially sensitive to fire.

#### **Cultural**

- Aboriginal significance – Aboriginal places and items of significance;
- Non-indigenous heritage – places and items arising from the early occupation of NSW by European or other non-indigenous settlers; and
- Other cultural assets – community halls, clubs and recreational facilities.

See *Appendix 2* for the full list of assets identified in the Central Coast BFMC area. See maps *Appendix 4* for the location of assets to be treated under this BFRMP.



### **2.3.2 Assessing the Bush Fire Risk - Consequence**

Once the assets were identified, the consequence of a bush fire impacting on these assets was assessed.

See Appendix 2 for the consequence ratings assigned to each asset identified in the Central Coast BFMC area.

The different asset types had different assessment processes used to determine the consequence. These processes are identified below.

#### **Human settlement**

A potential fire behaviour model using vegetation type, slope and separation distance was used to produce a threat rating for human settlement assets. The vulnerability of the asset to a bush fire was also assessed and a rating assigned. These ratings were then used to assess the consequence of a bush fire impacting upon a human settlement asset.

Special Fire Protection (SFP) assets were considered inherently more vulnerable to bush fire due to mobility capacity, knowledge or other issues relating to their inhabitants, (e.g. the elderly, infirm, children or tourists) and therefore stricter requirements for vulnerability assessment and rating were applied.

Due to circumstances surrounding NSPs and their use during a bush fire, stricter requirements for vulnerability assessment and rating will also apply to these assets.

#### **Economic**

The level of economic impact e.g. local, regional or state, as well as the economic recovery costs (how long and complicated a financial recovery will be) of the asset were identified. These ratings were used to assess the consequence of a bush fire impacting upon an economic asset.

#### **Environmental**

The vulnerability of an environmental asset was determined by its conservation status and its geographic extent (distribution across the landscape). Vulnerability and potential impact of bush fire were used to assess the consequence of a bush fire impacting upon an environmental asset.

#### **Cultural**

For non-indigenous historical, Aboriginal and other cultural assets a potential fire behaviour model using fuel load, slope and proximity was used to produce a threat rating. The physical vulnerability of the asset to a bush fire was also assessed. These ratings were then used to assess the consequence of a bush fire impacting upon a cultural asset.

### **2.3.3 Assessing the Bush Fire Risk - Likelihood**

For all asset types the likelihood of a bush fire occurring was assessed. This involves considering fire history, including ignition cause and patterns, known fire paths, access, containment potential and potential fire run (size of the vegetated area). See *Appendix 2* for the likelihood ratings assigned to each asset identified in the Central Coast BFMC area.

### 2.3.4 Identifying the level of risk

The consequence and likelihood ratings were then used to identify the level of risk. See *Appendix 2* for the risk ratings assigned to each asset identified in the Central Coast BFMC area.

### 2.3.5 Evaluating the Bush Fire Risk

Once the risk ratings for each asset were identified, they were evaluated to:

- a) confirm that risk levels identified in the risk analysis process are appropriate and reflect the relative seriousness of the bush fire risk;
- b) identify which assets require treatments; and
- c) identify treatment priorities.

### 2.3.6 Prioritising Treatments

No organisation has limitless resources to deal with adverse risk. It is therefore necessary to define priorities. The bush fire risk ratings determined were used to prioritise the risk treatments, i.e. areas of extreme risk were considered first for treatment, then very high, then high, then medium, and then low. It was also necessary to prioritise within the risk levels i.e. determining which of the high risks was the most serious. This was done on the basis of the consequence and likelihood ratings.

Within the matrix, the risk levels are identified numerically from 1-5 with priorities from highest risk to lowest risk (e.g. 1 represents an extreme risk which has the highest priority). Where there is a need to prioritise within the risk levels a letter will indicate the priority level (e.g. A, B, C, or D). For example, 3A reflects the higher priority given to a particular asset within the high risk level and 3D reflects the lower priority given to a particular asset within the same high risk level.

Likelihood	Consequence			
	Minor	Moderate	Major	Catastrophic
Almost Certain	3D	2C	1C	1A
Likely	4	3A	2A	1B
Possible	5	4	3B	2B
Unlikely	5	5	4	3C

**Table 2.2 Risk Matrix**

Treatments used within the BFRMP can be applied annually, as a single targeted event, spread over the life span of this plan, or deemed necessary due to changing risks.

### 2.3.7 Risk Acceptability

Risks below a certain level were assessed as not requiring treatment within the life of this plan. This is due to a combination of the number of Extreme, Very High and High risk priorities and capacity to undertake the works.

Within the Central Coast BFMC area the minimum level of acceptability is Medium for Residential and Special Fire Protection Assets and Medium for Environmental and Commercial Assets. Areas of medium or low risk are likely to be managed by routine procedures and so do not require a specific application of resources.

Risk Rating	Mitigation
<b>Extreme</b>	Application of specific and coordinated treatment strategies as defined within this Bush Fire Risk Management Plan
<b>Very High</b>	
<b>High</b>	
<b>Medium</b>	Land owners/managers <i>may</i> apply the identified treatment strategy as part of their routine annual works, maintenance and inspection programs
<b>Low</b>	

**Table 2.3 Risk Acceptability and Mitigation**

All NSPs for a BFMC area will require ongoing treatment by the applicable land owner to ensure that the asset remains viable as a place of last resort for people during a bush fire. Therefore, all NSP assets are allocated specific treatments in this Plan, regardless of the level of bush fire risk identified and the risk acceptability nominated by the Central Coast BFMC.

NSP Name	NSP Address	Council Area
Belmont Foreshore Park (NSP)	690A Pacific Highway Belmont South	Lake Macquarie
Council Land - West Wallsend (NSP)	70 Carrington Street, West Wallsend	Lake Macquarie
Council Land - Country Grove Drive (NSP)	17 Country Grove Drive, Cameron Park	Lake Macquarie
William Bower Oval (NSP)	524 - 534 Main Road, Glendale	Lake Macquarie
Warners Bay Oval (NSP)	John Street, Warners Bay	Lake Macquarie
Foreshore Reserve (west of Fennell Bay bridge) (NSP)	38 Margaret Street, Fennell Bay	Lake Macquarie
Council Reserve - Belmont North (NSP)	49 Luskin Road, Belmont North	Lake Macquarie
Council Reserve - Rathmines (NSP)	Crn Fishing Point Road & The Circllet, Rathmines	Lake Macquarie
Council Reserve - Arcadia Vale (NSP)	39A Alexander Parade, Arcadia Vale	Central Coast
Mannering Park Reserve (NSP)	2 Dunvegan Street, Mannering Park	Central Coast
Gamban Road Foreshore (NSP)	70 Gamban Road, Gwandalan	Central Coast
Noamunga Crescent Foreshore (NSP)	Between 32 & 34 Noamunga Cres, Gwandalan	Central Coast
Kullaroo Road Foreshore Reserve (NSP)	Between 33 & 35 Kullaroo Road, Summerland Point	Central Coast
Lake Munmorah Foreshore (NSP)	86-88 Anita Avenue, Lake Munmorah	Central Coast
Joshua Porter Reserve (NSP)	Lloyd Avenue, Chain Valley Bay	Central Coast
Chain Valley Bay (North) Foreshore (NSP)	End of Mulloway Road, Chain Valley Bay	Central Coast

<b>NSP Name</b>	<b>NSP Address</b>	<b>Council Area</b>
Buff Point Foreshore Reserve (NSP)	Buff Point Avenue, Buff Point	Central Coast
Charmhaven Foreshore (NSP)	Intersection of Panorama Avenue & Restlea Avenue, Charmhaven	Central Coast
Halekulani Foreshore (NSP)	Intersection of Lukela Avenue & Sunrise Avenue, Halekulani	Central Coast
Canton Beach Foreshore (NSP)	Beach Parade, Canton Beach	Central Coast
Osborne Park (NSP)	Peel Street, Toukley	Central Coast
Mt. Penang Parklands Village Green (NSP)	Corner Carinya Street & Parklands Road, Kariong	Central Coast
Kurraba Oval (NSP)	Kurraba Road, Berkeley Vale	Central Coast
Hylton Moore Park (NSP)	Coburg Street, East Gosford	Central Coast
Pearl Beach (NSP)	Pearl Parade, Pearl Beach	Central Coast
Public Wharf - Wagstaffe (NSP)	Mulhall Street, Wagstaffe	Central Coast
Public Wharf - Killcare (NSP)	Araluen Drive, Killcare	Central Coast
Public Wharf - Woy Woy Bay (NSP)	Bassan Street, Woy Woy Bay	Central Coast
Banavie Reserve (NSP)	Marine Parade, Macmasters Beach	Central Coast
Deerubbin Reserve (NSP)	Peats Ferry Road, Mooney	Central Coast
Patonga Beach Foreshore Reserve (NSP)	Brisk Street (East) off Bay Road, Patonga	Central Coast
The Springs Golf Club (NSP)	Peats Ridge Road, Peats Ridge	Central Coast
Mangrove Mountain Union Church Hall (NSP)	2 Waratah Road, Mangrove Mountain	Central Coast
Mangrove Mountain District Oval (NSP)	Bloodtree Road, Mangrove Mountain	Central Coast
Yarramalong Hall (NSP)	Yarramalong Road (crn Leewood Close) Yarramalong	Central Coast

**Table 2.4 Neighbourhood Safer Places**

## Chapter 3. Treating the Risk

### 3.1 Bush Fire Management Zones

Bush Fire Management Zones were identified within the Central Coast BFMC area and mapped (see maps *Appendix 4*). These zones identify the fire management intent for a specific area. See Table 3.1 for descriptions of the zones and their purposes. The four categories of Bush Fire Management Zones are:

- Asset Protection Zone (APZ);
- Strategic Fire Advantage Zone (SFAZ);
- Land Management Zone (LMZ); and
- Fire Exclusion Zone (FEZ).

Some of these zones (usually Land Management Zones) may be further classified within this category by the land manager, e.g. LMZ -Heritage Management Zone (NPWS).

Zone	Purpose	Suppression Objective(s)	Zone characteristics
<b>Asset Protection Zone</b>	To protect human life, property and highly valued public assets and values.	To enable the safe use of <b>Direct Attack</b> suppression strategies within the zone. To minimise bush fire impacts on undefended assets.	As per RFS document <i>Standards for Asset Protection Zones</i> .
<b>Strategic Fire Advantage Zone</b>	To provide strategic areas of fire protection advantage which will reduce the speed and intensity of bush fires, and reduce the potential for spot fire development; To aid containment of wildfires to existing management boundaries.	To improve the likelihood and safe use of: <b>Parallel Attack</b> suppression strategies within the zone. and/or <b>Indirect Attack</b> (back burning) in high to very high fire weather conditions within the zone.  To reduce the likelihood of: Crown fire development within the zone. and/or Spot fire ignition potential from the zone	Zone width related to suppression objectives and dependent upon: <ul style="list-style-type: none"> <li>• Topography</li> <li>• Aspect</li> <li>• Spotting propensity</li> <li>• Location of adjacent firebreaks</li> <li>• Mosaic pattern of treatment</li> </ul> Assess Overall Fuel Hazard (OFH) once vegetation communities reach minimum fire thresholds within this plan. Management practices should aim to achieve mosaic fuel reduction patterns so that the majority of the SFAZ has an OFH of less than high.
<b>Land Management Zone</b>	To meet relevant land management objectives in areas where APZs or SFAZs are not appropriate.	As per the land management and fire protection objectives of the responsible land management agency. To reduce the likelihood of spread of fires. To undertake mosaic burning.	As appropriate to achieve land management e.g. heritage and/or fire protection e.g. broad scale mosaic burning objectives.
<b>Fire Exclusion Zone</b>	To exclude bush fires.	N/A	Variable dependant on size of fire sensitive area requiring protection.

**Table 3.1 Bush Fire Management Zones: Purpose, objectives and characteristics**



NB: OFH refers the Overall Fuel Hazard Guide as described in the document published by (Dept. of Sustainability and Environment 3<sup>rd</sup> ed. 1999 & NPWS version); State-wide procedures for assessment of fuel hazard will be developed in conjunction with the BFCC.

**Note:** All areas that are not mapped or described as APZs or SFAZs are considered as LMZs.

### **3.2 BFMC Wide Treatments**

BFMC wide treatments are activities which reduce the overall bush fire risk within the BFMC area and are undertaken on an ongoing basis as part of normal business. These treatments are not linked to specific assets in the BFRMP, rather they are applied across all or part of the BFMC area as designated by legislation or agency policy. BFMC wide treatments include the following:

- **Reviewing the bush fire prone land map**

These maps identify bush fire prone land and are used to trigger whether a development application is assessed using *Planning for Bush Fire Protection*<sup>1</sup>.

- **Ensuring developments in bush fire prone land comply with *Planning for Bush Fire Protection***

This assessment process requires new applications for development to include bush fire protection measures.

- **Using the Local Environment Plan/s (LEPs) to control developments in areas with a bush fire risk**

LEPs can be used to exclude development in extreme bush fire risk areas or where bush fire protection measures cannot be incorporated.

- **Varying the standard bush fire danger period as required**

In years where the weather is particularly adverse the bush fire danger period may be brought in early or extended. This is assessed every year by the BFMC.

- **Requiring permits during the bush fire danger period**

In the bush fire danger period a fire safety permit is required to light a fire in the open. Permits specify conditions such as firefighting equipment that must be on site, or restrict burns based on weather conditions.

- **Prosecution of offenders in relation to deliberate ignitions**

Under the *Rural Fires Act 1997* persons may be prosecuted for breaching the conditions on a fire permit, lighting a fire during a Total Fire Ban, allowing fire to escape their property, or other breaches of the Act. In addition, the member agencies of the BFMC will co-operate with the NSW Police in relation to the prosecution of arsonists under the Crimes Act 1900.

- **Investigation of bush fire cause**

All bush fires which do not have a known cause are investigated to identify how they started.

- **Normal fire suppression activities**

Responding to bush fire is a normal business activity for the firefighting authorities.

---

<sup>1</sup> NSW Rural Fire Service 2006 *Planning for Bush Fire Protection: A guide for councils, planners, fire authorities and developers*.

- **Assessing and managing compliance with strategic firefighting resource allocation provisions**

Strategic firefighting resource allocation provisions is the process used to identify the number of stations, brigades and appliances required in an area, and considers members, training, assets and hazards.

- **Preparation of a S52 Operations Coordination Plan**

The Operations Coordination Plan is prepared biannually and sets out how coordinated firefighting will occur. It includes specific operational restrictions on firefighting techniques in certain areas, where fires will be managed from, and how agencies involved can communicate during operations.

- **Fire Management Plans or Plans of Management**

Some land management agencies have developed fire management plans or plans of management with specific fire or fuel management strategies, for example a Forests NSW Fuel Management Risk Plan, a NPWS Fire Management Strategy and Central Coast Council Natural Areas Bushfire Risk Analysis. These publicly exhibited plans form the basis for operational fire planning on public parks, reserves and forests.

- **Bush Fire Hazard Complaints**

If someone is concerned about possible bush fire hazards on a neighbouring property or any other land, then this can be reported to the RFS Commissioner or their local RFS Fire Control Centre. The complaint will be investigated and may result in a notice being issued to the landowner or manager to reduce the hazard.

### 3.3 Asset Specific Treatments

There are five (5) broad strategy groups available to treat the bush fire risk to assets identified in the BFRMP. The types of asset specific treatments in each strategy group used in the Central Coast BFMC area are listed below. A full list of the treatment strategies in the Central Coast BFMC area are in *Appendix 3*.

Strategy	Targeted treatments used in the Central Coast BFMC area
Ignition Management	Implement visitor management strategies on Total Fire Ban days Investigate & Implement Access Management Strategy
Hazard Reduction	Implement Burning Program Mapped in SFAZ Investigate Implementation of Burning within LMZ Inspect APZ & maintain as required
Community Education	Undertake Community Engagement activity
Property Planning	Complete site specific Risk Assessment Investigate Building Upgrades & Maintenance Investigate Communications & Power Supply Protection
Preparedness	Prepare & Maintain Pre-Incident Plan Inspect & Maintain Fire Trails as Required Review Special Fire Protection Facility Procedure Develop/maintain Emergency Management Plan

**Table 3.2 Asset specific treatments used in the Central Coast BFMC area**

### 3.4 Fire Thresholds

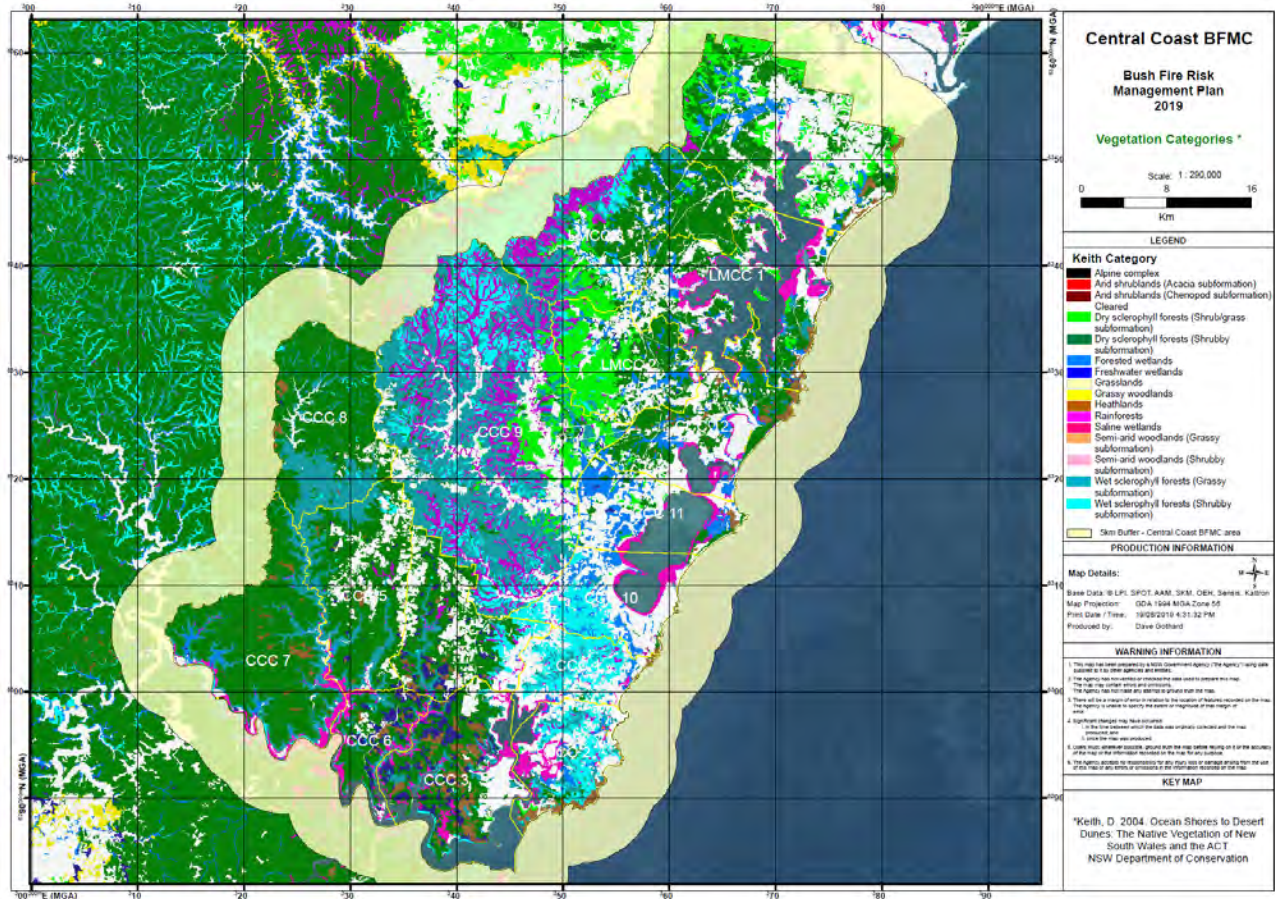
The vegetation in the Central Coast BFMC area was classified into fire threshold categories outlined in Table 3.3.

Vegetation formation	Minimum SFAZ Threshold	Minimum LMZ Threshold	Maximum Threshold	Notes
Rainforest	NA	NA	NA	Fire should be avoided.
Alpine complex	NA	NA	NA	Fire should be avoided.
Wet Sclerophyll forest (shrubby sub formation)	25	30	60	Crown fires should be avoided in the lower end of the interval range.
Wet Sclerophyll forest (grassy sub formation)	10	15	50	Crown fires should be avoided in the lower end of the interval range.
Grassy woodland	5	8	40	Minimum interval of 10 years should apply in the southern Tablelands area. Occasional intervals greater than 15 years may be desirable.
Grassland	2	3	10	Occasional intervals greater than 7 years should be included in coastal areas. Available evidence indicates maximum intervals should be approximately 10 years.
Dry sclerophyll forest (shrub/grass sub formation)	5	8	50	Occasional intervals greater than 25 years may be desirable.
Dry sclerophyll forest (shrub sub formation)	7	10	30	Occasional intervals greater than 25 years may be desirable.
Heathlands	7	10	30	Occasional intervals greater than 20 years may be desirable.
Freshwater wetlands	6	10	35	Occasional intervals greater than 30 years may be desirable.
Forested wetlands	7	10	35	Some intervals greater than 20 years may be desirable.
Saline wetlands	NA	NA	NA	Fire should be avoided.
Semi-arid woodlands (grassy sub formation)	6	9	No max	Not enough data for a maximum fire interval.
Semi-arid woodlands (shrubby sub formation)	10	15	No Max	Not enough data for a maximum fire interval.
Arid shrub lands (chenopod sub formation)	NA	NA	NA	Fire should be avoided.
Arid shrub lands (acacia sub formation)	10	15	No Max	Not enough data for a maximum fire interval.

**Table 3.3 Fire Thresholds for Vegetation Categories**

### 3.5 Vegetation

The vegetation in the Central Coast BFMC area is classified by Keith (2004). Dominant vegetation types are: dry sclerophyll forest (shrubby), dry sclerophyll forest (shrub/grass), wet sclerophyll forest (shrubby), wet sclerophyll forest (grassy), with pockets of rainforest, heathlands, forested and saline wetlands.



### 3.6 Annual Works Programs

The land management agencies and fire-fighting authorities responsible for implementing the treatments identified in this plan will include those treatments in their annual works programs detailing how, when, and where the required activities will be undertaken.

The Central Coast Bush Fire Management Committee, through Risk-management Sub-Committee undertakes an Annual Works Program consisting of four main treatment types which are:

1. Prescribed Hazard Reduction Burning
2. Asset Protection Zone (APZ) works
3. Fire Access & Fire Trails program
4. Community Engagement

### 3.7 Implementation

When the treatments identified in this BFRMP are implemented there are a number of issues that need to be considered by the responsible agency including environmental assessments and approvals, smoke management and prescribed burn plans.

## **Chapter 4. Performance Monitoring and Reviewing**

### **4.1 Review**

This BFRMP must be reviewed and updated within each successive five-year period from the constitution of the BFMC. The Central Coast BFMC will also review this plan as necessary to account for any changes in context or risk. This may be triggered by a range of circumstances, including but not limited to:

- changes to the BFMC area, organisational responsibilities or legislation;
- changes to the bush fire risk in the area; or
- following a major fire event.

### **4.2 Monitoring**

The BFMC is required to monitor progress towards the completion of treatment works listed in the BFRMP, and the timeliness of the works.

### **4.3 Reporting**

The BFMC is required to report annually to the BFCC on its progress in implementing the bush fire risk management activities identified in this plan.

### **4.4 Performance Measurements**

State wide performance measurements which are linked to the BFRMP have been identified by the BFCC. All BFMCs must use these to monitor and report on their success in reducing the bush fire risk in their BFMC area.



## **Appendices**

***Appendix 1* Community Participation Strategy**

***Appendix 2* Asset Register**

**2.1 Asset Register Table**

***Appendix 3* Treatment Tables**

**3.1 Treatment Index**

**3.2 Treatment Register**

***Appendix 4* Maps**

**4.1 Map Display Areas**

**4.2 Vegetation Categories**

**4.3 Fire Frequency**

**4.4 Prescribed Hazard Reduction Burn History**

## Appendix 1 - Community Participation Strategy

Date	Target Audience	Method of communication	Method of notification	Key messages/ purpose	Resources required	Responsibility
March 2018 – July 2019	BFMC	BFMC – BFRMP Working Group Meetings	Working Group – Central Coast Fire Control Centre	Ongoing Risk Plan Agency Consultation, Review & Development	Bush Fire Risk Register containing Maps & Treatments	BFMC – BFRMP Working Group
August 2019	BFMC	BFMC Meeting	Agenda Item	Explain Risk Plan and seek approval for Community Consultation & Public Exhibition in 2019	Bush Fire Risk Register containing Maps & Treatments Website – BFMC <a href="https://ccbfmc.org">https://ccbfmc.org</a>	BFMC Working Group
September – November 2019	Individual RFS Brigades	Website – BFMC <a href="https://ccbfmc.org">https://ccbfmc.org</a>	Central Coast District Update, Email distribution, Social Media,	How the plan effects their brigades & seek input to the future HR works in brigade areas	Maps, Risk Plan and Treatment Register. Website – BFMC <a href="https://ccbfmc.org">https://ccbfmc.org</a>	RFS
August 2019	Brigade Management Team (BMT) RFS	Pre-Planned Meeting	Agenda Item for BMT meeting	How the plan effects them & their input to the future HR works across LGA	Maps, Risk Plan and Treatment Register Website – BFMC <a href="https://ccbfmc.org">https://ccbfmc.org</a>	RFS
September 2019	LGA Wide	Newspaper and other Media	Display in Public Places	Public Exhibition	Media Release see template	BFMC working Group
September – November 2019	Community in Bushfire Prone Areas	Website – BFMC <a href="https://ccbfmc.org">https://ccbfmc.org</a> Public Library Kiosk	Media Release, Social Media, Council flyers	Risk Plan Public Exhibition, how it could affect the community with feedback provision	<b>Belmont Library</b> - 19 Ernest Street Belmont NSW 2280	Lake Macquarie City Council
September – November 2019	Community in Bushfire Prone Areas	Website – BFMC <a href="https://ccbfmc.org">https://ccbfmc.org</a> Public Library Kiosk	Media Release, Social Media, Council flyers	Risk Plan Public Exhibition, how it could affect the community with feedback provision	<b>Cardiff Library</b> – Ground Floor, Cardiff Marketplace, Crn. Main & Macquarie Road, Cardiff NSW 2285	Lake Macquarie City Council
September – November 2019	Community in Bushfire Prone Areas	Website – BFMC <a href="https://ccbfmc.org">https://ccbfmc.org</a> Public Library Kiosk	Media Release, Social Media, Council flyers	Risk Plan Public Exhibition, how it could affect the community with feedback provision	<b>Charlestown Library</b> – Crn. Smith and Ridley Street, Charlestown NSW 2290	Lake Macquarie City Council
September – November 2019	Community in Bushfire Prone Areas	Website – BFMC <a href="https://ccbfmc.org">https://ccbfmc.org</a>	Media Release, Social Media, Council flyers	Risk Plan Public Exhibition, how it could affect the community with feedback provision	<b>Edgeworth Library</b> – 5 Minmi Road, Edgeworth NSW 2285	Lake Macquarie City Council

		Public Library Kiosk		affect the community with feedback provision		
September – November 2019	Community in Bushfire Prone Areas	Website – BFMC <a href="https://ccbfmc.org">https://ccbfmc.org</a> Public Library Kiosk	Media Release, Social Media, Council flyers	Risk Plan Public Exhibition, how it could affect the community with feedback provision	<b>Morrisset Library –</b> 39 Yambo Street, Morisset NSW 2264	Lake Macquarie City Council
September – November 2019	Community in Bushfire Prone Areas	Website – BFMC <a href="https://ccbfmc.org">https://ccbfmc.org</a> Public Library Kiosk	Media Release, Social Media, Council flyers	Risk Plan Public Exhibition, how it could affect the community with feedback provision	<b>Speers Point Library –</b> 139 Main Road, Speers Point NSW 2284	Lake Macquarie City Council
September – November 2019	Community in Bushfire Prone Areas	Website – BFMC <a href="https://ccbfmc.org">https://ccbfmc.org</a> Public Library Kiosk	Media Release, Social Media, Council flyers	Risk Plan Public Exhibition, how it could affect the community with feedback provision	<b>Swansea Library –</b> 228 Pacific Highway, Swansea NSW 2281	Lake Macquarie City Council
September – November 2019	Community in Bushfire Prone Areas	Website – BFMC <a href="https://ccbfmc.org">https://ccbfmc.org</a> Public Library Kiosk	Media Release, Social Media, Council flyers	Risk Plan Public Exhibition, how it could affect the community with feedback provision	<b>Toronto Library –</b> Crn. Brighton Avenue & Pemell Street, Toronto NSW 2283	Lake Macquarie City Council
September – November 2019	Community in Bushfire Prone Areas	Website – BFMC <a href="https://ccbfmc.org">https://ccbfmc.org</a> Public Library Kiosk	Media Release, Social Media, Council flyers	Risk Plan Public Exhibition, how it could affect the community with feedback provision	<b>Wangi Wangi Library -</b> 295 Watkins Road, Wangi Wangi NSW 2267	Lake Macquarie City Council
September – November 2019	Community in Bushfire Prone Areas	Website – BFMC <a href="https://ccbfmc.org">https://ccbfmc.org</a> Public Library Kiosk	Media Release, Social Media, Council flyers	Risk Plan Public Exhibition, how it could affect the community with feedback provision	<b>Windale Library –</b> 20 Lake Street Windale NSW 2306	Lake Macquarie City Council
September – November 2019	Community in Bushfire Prone Areas	Website – BFMC <a href="https://ccbfmc.org">https://ccbfmc.org</a> Public Library Kiosk	Media Release, Social Media, Council flyers	Risk Plan Public Exhibition, how it could affect the community with feedback provision	<b>Bateau Bay Library -</b> Bateau Bay Square, 10 Bay Village Road, Bateau Bay NSW 2261	Central Coast Council
September – November 2019	Community in Bushfire Prone Areas	Website – BFMC <a href="https://ccbfmc.org">https://ccbfmc.org</a> Public Library Kiosk	Media Release, Social Media, Council flyers	Risk Plan Public Exhibition, how it could affect the community with feedback provision	<b>Erina Library -</b> The Hive, Erina Fair, Erina NSW 2250	Central Coast Council
September – November 2019	Community in Bushfire Prone Areas	Website – BFMC <a href="https://ccbfmc.org">https://ccbfmc.org</a> Public Library Kiosk	Media Release, Social Media, Council flyers	Risk Plan Public Exhibition, how it could affect the community with feedback provision	<b>Gosford Library -</b> 118 Donnison Street, Gosford NSW 2250	Central Coast Council

September – November 2019	Community in Bushfire Prone Areas	Website – BFMC <a href="https://ccbfmc.org">https://ccbfmc.org</a> Public Library Kiosk	Media Release, Social Media, Council flyers	Risk Plan Public Exhibition, how it could affect the community with feedback provision	<b>Gwandalan Library -</b> Community Hall, Koowong Road, Gwandalan NSW 2259	Central Coast Council
September – November 2019	Community in Bushfire Prone Areas	Website – BFMC <a href="https://ccbfmc.org">https://ccbfmc.org</a> Public Library Kiosk	Media Release, Social Media, Council flyers	Risk Plan Public Exhibition, how it could affect the community with feedback provision	<b>Kariong Library –</b> Shopping Centre, Crn Curringa Road & Arunta Ave, Kariong NSW 2250	Central Coast Council
September – November 2019	Community in Bushfire Prone Areas	Website – BFMC <a href="https://ccbfmc.org">https://ccbfmc.org</a> Public Library Kiosk	Media Release, Social Media, Council flyers	Risk Plan Public Exhibition, how it could affect the community with feedback provision	<b>Kincumber Library –</b> 3 Bungoona Road, Kincumber NSW 2251	Central Coast Council
September – November 2019	Community in Bushfire Prone Areas	Website – BFMC <a href="https://ccbfmc.org">https://ccbfmc.org</a> Public Library Kiosk	Media Release, Social Media, Council flyers	Risk Plan Public Exhibition, how it could affect the community with feedback provision	<b>Lake Haven Library -</b> Lake Haven Shopping Centre, Goobarabah Ave, Lake Haven NSW 2263	Central Coast Council
September – November 2019	Community in Bushfire Prone Areas	Website – BFMC <a href="https://ccbfmc.org">https://ccbfmc.org</a> Public Library Kiosk	Media Release, Social Media, Council flyers	Risk Plan Public Exhibition, how it could affect the community with feedback provision	<b>Mooney Mooney Community Library –</b> Mooney Mooney Public School site, Point Road, Mooney Mooney NSW 2083	Central Coast Council
September – November 2019	Community in Bushfire Prone Areas	Website – BFMC <a href="https://ccbfmc.org">https://ccbfmc.org</a> Public Library Kiosk	Media Release, Social Media, Council flyers	Risk Plan Public Exhibition, how it could affect the community with feedback provision	<b>The Entrance Library -</b> 211a The Entrance Road, The Entrance NSW 2261	Central Coast Council
September – November 2019	Community in Bushfire Prone Areas	Website – BFMC <a href="https://ccbfmc.org">https://ccbfmc.org</a> Public Library Kiosk	Media Release, Social Media, Council flyers	Risk Plan Public Exhibition, how it could affect the community with feedback provision	<b>Toukley Library –</b> Crn. Main Rd & Victoria Avenue, Toukley NSW 2263	Central Coast Council
September – November 2019	Community in Bushfire Prone Areas	Website – BFMC <a href="https://ccbfmc.org">https://ccbfmc.org</a> Public Library Kiosk	Media Release, Social Media, Council flyers	Risk Plan Public Exhibition, how it could affect the community with feedback provision	<b>Tuggerah Library –</b> Westfield Tuggerah, 50 Wyong Rd, Tuggerah NSW 2259	Central Coast Council
September – November 2019	Community in Bushfire Prone Areas	Website – BFMC <a href="https://ccbfmc.org">https://ccbfmc.org</a> Public Library Kiosk	Media Release, Social Media, Council flyers	Risk Plan Public Exhibition, how it could affect the community with feedback provision	<b>Umina Beach Library –</b> Crn. West Street and Bullion Street, Umina NSW 2257	Central Coast Council
September – November 2019	Community in Bushfire Prone Areas	Website – BFMC <a href="https://ccbfmc.org">https://ccbfmc.org</a> Public Library Kiosk	Media Release, Social Media, Council flyers	Risk Plan Public Exhibition, how it could affect the community with feedback provision	<b>Woy Woy Library -</b> Crn. Blackwall Road & Oval Avenue, Woy Woy NSW 2256	Central Coast Council

## ***Appendix 2 - Asset Register***

Asset Id No.	Priority	Risk	Asset type	Asset sub type	Asset name	Asset Location	LGA	Likelihood	Consequence	Treatment number	Display area
0	1A	Extreme	Cultural	Non Indigenous	Catastrophic consequence non indigenous sites	Central Coast LGA south	Central Coast	Almost certain	Catastrophic		CCC 1; CCC 2; CCC 3; CCC 4; CCC 5; CCC 6; CCC 7; CCC 8
1	1A	Extreme	Human Settlement	Special Fire Protection	Redhead Residential Care	Redhead	Lake Macquarie	Almost certain	Catastrophic	14;17;15;16;12	LMCC 4
2	1A	Extreme	Human Settlement	Residential	Killingworth - Barnsley isolated residential	Killingworth/Barnsley	Lake Macquarie	Almost certain	Catastrophic	14;15;17;16;18	LMCC 4
3	1A	Extreme	Human Settlement	Residential	Seahampton and isolated residential	Seahampton	Lake Macquarie	Almost certain	Catastrophic	12;14;15;17;16;18	LMCC 4
4	1A	Extreme	Human Settlement	Residential	West Wallsend - O'Donnelltown and isolated residential	West Wallsend	Lake Macquarie	Almost certain	Catastrophic	14;15;17;16;18	LMCC 4
5	1A	Extreme	Human Settlement	Residential	Killingworth isolated western residential	Killingworth	Lake Macquarie	Almost certain	Catastrophic	14;15;17;16;18	LMCC 4
6	1A	Extreme	Human Settlement	Residential	Wakefield isolated residential	Wakefield	Lake Macquarie	Almost certain	Catastrophic	14;15;17;16;18	LMCC 4
7	1A	Extreme	Human Settlement	Special Fire Protection	Norah Head Holiday Park	Norah Head	Central Coast	Almost certain	Catastrophic	9;10;11	CCC 11
8	1A	Extreme	Human Settlement	Residential	Cedar Brush Creek - isolated RR upslope	Cedar Brush Creek	Central Coast	Almost certain	Catastrophic	10;13	CCC 9
0	1B	Extreme	Cultural	Aboriginal Significance	High consequence Aboriginal sites	Central Coast LGA	Central Coast	Likely	Catastrophic		CCC 3; CCC 4; CCC 6; CCC 8
9	1B	Extreme	Human Settlement	Residential	Kariong west precinct	Kariong	Central Coast	Likely	Catastrophic	10;11;9	CCC 3
10	1B	Extreme	Human Settlement	Residential	Kariong east	Kariong	Central Coast	Likely	Catastrophic	9;10;11;13	CCC 3
11	1B	Extreme	Human Settlement	Residential	Wagstaffe isolated properties	Wagstaffe	Central Coast	Likely	Catastrophic	9;10;11;13	CCC 2
12	1B	Extreme	Human Settlement	Residential	Morgans Rd isolated properties	Wendoree	Central Coast	Likely	Catastrophic	10;11;13	CCC 6
13	1B	Extreme	Human Settlement	Residential	Cogra Bay	Cogra Bay	Central Coast	Likely	Catastrophic	10;13	CCC 3
14	1B	Extreme	Human Settlement	Residential	Gadds Hill isolated property	Patonga Drive, Patonga	Central Coast	Likely	Catastrophic	9;10;13	CCC 3
15	1B	Extreme	Human Settlement	Residential	Castle Circuit precinct	Castle Circuit, Umina	Central Coast	Likely	Catastrophic	9;10;11	CCC 3
16	1B	Extreme	Human Settlement	Residential	The Citadel precinct	The Citadel, Umina	Central Coast	Likely	Catastrophic	9;10;11	CCC 3
17	1B	Extreme	Human Settlement	Residential	Phegans Bay isolated ridgetop properties	Phegans Bay	Central Coast	Likely	Catastrophic	9;10;11	CCC 3
18	1B	Extreme	Human Settlement	Residential	Kariong east isolated	Kariong	Central Coast	Likely	Catastrophic	9;10	CCC 3
19	1B	Extreme	Human Settlement	Residential	Debenham Rd precinct	Debenham Road, Mount Penang	Central Coast	Likely	Catastrophic	10;11;9;13	CCC 3; CCC 4
20	1B	Extreme	Human Settlement	Residential	Dolly Ave	Springfield	Central Coast	Likely	Catastrophic	10;11;13	CCC 1
21	1B	Extreme	Human Settlement	Residential	Mount Elliot	Mount Elliot	Central Coast	Likely	Catastrophic	9;10;11;13;20	CCC 1
22	1B	Extreme	Human Settlement	Residential	The Ridgeway	Gosford	Central Coast	Likely	Catastrophic	9;10;11;13;20	CCC 1
23	1B	Extreme	Human Settlement	Residential	Kincumba Mountain Cottage	Kincumber	Central Coast	Likely	Catastrophic	10;11;13	CCC 2
24	1B	Extreme	Human Settlement	Residential	Satyananda Yoga Academy	119 Pemberton Hill Road	Central Coast	Likely	Catastrophic	10;13	CCC 5
25	1B	Extreme	Human Settlement	Residential	Ironbark Road isolated properties	Mangrove Mountain	Central Coast	Likely	Catastrophic	10;11;13	CCC 5
26	1B	Extreme	Human Settlement	Residential	Strom Centre	Killcare Heights	Central Coast	Likely	Catastrophic	9;10;11;13	CCC 2
27	1B	Extreme	Human Settlement	Residential	Roberts residence	Mount White	Central Coast	Likely	Catastrophic	9;10;13	CCC 6
28	1B	Extreme	Human Settlement	Special Fire Protection	Uniting Garden Suburb nursing home	Garden Suburb	Lake Macquarie	Likely	Catastrophic	14;15;16	LMCC 4
29	1B	Extreme	Human Settlement	Residential	Ryhope - isolated residential	Ryhope	Lake Macquarie	Likely	Catastrophic	12;14;15;17;16;18	LMCC 3
30	1B	Extreme	Human Settlement	Residential	Mandalong isolated residential	Mandalong	Lake Macquarie	Likely	Catastrophic	14;15;17;16;18	LMCC 2
31	1B	Extreme	Human Settlement	Special Fire Protection	Charlton Christian College	Fassifern	Lake Macquarie	Likely	Catastrophic	17;15;14;16	LMCC 4
32	1B	Extreme	Human Settlement	Special Fire Protection	Whidden Belmont	Belmont	Lake Macquarie	Likely	Catastrophic	15;16	LMCC 4
33	1B	Extreme	Human Settlement	Residential	Freemans Waterhole village & isolated residential	Freemans Waterhole	Lake Macquarie	Likely	Catastrophic	14;15;17;12	LMCC 3
34	1B	Extreme	Human Settlement	Residential	Owens Rd Martinsville RR	Martinsville	Lake Macquarie	Likely	Catastrophic	14;15;17;16	LMCC 3
35	1B	Extreme	Human Settlement	Residential	Wilkinsons Rd Martinsville RR	Martinsville	Lake Macquarie	Likely	Catastrophic	14;15;17;16	LMCC 3
36	1B	Extreme	Human Settlement	Residential	Manhire Rd Wyee isolated residential	Wyee	Lake Macquarie	Likely	Catastrophic	12;14;15;17;16	LMCC 2
37	1B	Extreme	Human Settlement	Residential	Pringles Rd Martinsville RR	Martinsville	Lake Macquarie	Likely	Catastrophic	14;15;17;16	LMCC 3
38	1B	Extreme	Human Settlement	Residential	Mt Nellinda Rd Cooranbong RR	Cooranbong	Lake Macquarie	Likely	Catastrophic	14;15;17;16	LMCC 3
39	1B	Extreme	Human Settlement	Residential	Mt Faulk Rd Cooranbong RR	Cooranbong	Lake Macquarie	Likely	Catastrophic	14;17;16	LMCC 3
40	1B	Extreme	Human Settlement	Residential	Hill Rd Martinsville isolated residential	Martinsville	Lake Macquarie	Likely	Catastrophic	14;15;17;16	LMCC 3
41	1B	Extreme	Human Settlement	Residential	Fassifern/Blackalls Park - urban interface UR	Fassifern/Blackalls Park	Lake Macquarie	Likely	Catastrophic	12;14;15;17;16	LMCC 4
42	1B	Extreme	Human Settlement	Residential	Buttaba / Rathmines - urban interface UR	Buttaba	Lake Macquarie	Likely	Catastrophic	12;14;15;17;16	LMCC 1
43	1B	Extreme	Human Settlement	Residential	Bunning Creek Rd Yarramalong isolated RR upslope	Yarramalong	Central Coast	Likely	Catastrophic	9;13	CCC 9
44	1B	Extreme	Human Settlement	Special Fire Protection	Opal Norah Head nursing home	Toukley	Central Coast	Likely	Catastrophic	10;13	CCC 12
45	1B	Extreme	Human Settlement	Residential	Kulnura - isolated RR	Kulnura	Central Coast	Likely	Catastrophic	9;10;11;13	CCC 9
46	1B	Extreme	Human Settlement	Residential	Kulnura - central isolated RR	Kulnura	Central Coast	Likely	Catastrophic	11;13;10;9	CCC 9
47	1B	Extreme	Human Settlement	Residential	Bumble Hill Yarramalong isolated RR upslope	Yarramalong	Central Coast	Likely	Catastrophic	10;13	CCC 9
48	1B	Extreme	Human Settlement	Residential	Yarramalong east isolated RR upslope	Yarramalong East	Central Coast	Likely	Catastrophic	10;11;13	CCC 9
49	1B	Extreme	Human Settlement	Residential	Wyong Creek isolated RR upslope	Wyong Creek	Central Coast	Likely	Catastrophic	11;13	CCC 9
50	1B	Extreme	Human Settlement	Residential	Chandlers Ln Wyong Creek RR upslope	Wyong Creek	Central Coast	Likely	Catastrophic	9;10;11	CCC 9
51	1B	Extreme	Human Settlement	Residential	Lauffs Lane Wyong Creek RR upslope	Wyong Creek	Central Coast	Likely	Catastrophic	9;10;11;13	CCC 9
52	1B	Extreme	Human Settlement	Residential	Smiths Rd Dooralong isolated RR upslope	Dooralong	Central Coast	Likely	Catastrophic	13	CCC 9
53	1B	Extreme	Human Settlement	Residential	Mandalong Rd Dooralong isolated RR upslope	Dooralong	Central Coast	Likely	Catastrophic	13;10	CCC 9
54	1B	Extreme	Human Settlement	Residential	Buangi Rd Durren Durren isolated RR	Durren Durren	Central Coast	Likely	Catastrophic	10;11;13	CCC 9
55	1B	Extreme	Human Settlement	Residential	Lemon Tree - isolated RR upslope	Lemon Tree	Central Coast	Likely	Catastrophic	10;11;13	CCC 9
56	1B	Extreme	Human Settlement	Residential	Dickson Rd Jilliby isolated RR upslope	Jilliby	Central Coast	Likely	Catastrophic	10;11;13	CCC 9

Asset Id No.	Priority	Risk	Asset type	Asset sub type	Asset name	Asset Location	LGA	Likelihood	Consequence	Treatment number	Display area
57	1B	Extreme	Human Settlement	Residential	Bloomfield Rd isolated RR upslope	Jilliby	Central Coast	Likely	Catastrophic	10;11;13	CCC 9
58	1B	Extreme	Human Settlement	Residential	Cottesloe Rd isolated RR upslope	Jilliby	Central Coast	Likely	Catastrophic	11;13;10	CCC 9
59	1B	Extreme	Human Settlement	Residential	Old Maitland Rd isolated RR upslope	Mardi	Central Coast	Likely	Catastrophic	9;10;11;13	CCC 9
60	1B	Extreme	Human Settlement	Residential	Elmo St isolated RR	Ourimbah	Central Coast	Likely	Catastrophic	9;10;11	CCC 9
61	1B	Extreme	Human Settlement	Residential	Ourimbah Cr Rd isolated RR	Ourimbah	Central Coast	Likely	Catastrophic	9;10;11;13	CCC 9
62	1B	Extreme	Human Settlement	Residential	Palm Grove isolated RR	Palm Grove	Central Coast	Likely	Catastrophic	9;10;11;13	CCC 9
63	1B	Extreme	Human Settlement	Residential	Dog Trap Rd isolated RR west	Ourimbah	Central Coast	Likely	Catastrophic	10;11;13	CCC 9
64	1B	Extreme	Human Settlement	Residential	St Johns Rd isolated RR	Jilliby	Central Coast	Likely	Catastrophic	13	CCC 11
65	1B	Extreme	Human Settlement	Residential	Brush Rd isolated RR	Ourimbah	Central Coast	Likely	Catastrophic	10;11;13	CCC 10
66	1B	Extreme	Human Settlement	Special Fire Protection	Salvation Army centre	Fountaindale	Central Coast	Likely	Catastrophic	10;13	CCC 10
67	1B	Extreme	Human Settlement	Residential	Heathcliff CI RR	Fountaindale	Central Coast	Likely	Catastrophic	10;11;13	CCC 10
68	1B	Extreme	Human Settlement	Residential	Pleasant Valley RR	Fountaindale	Central Coast	Likely	Catastrophic	10;11;13	CCC 10
69	1B	Extreme	Human Settlement	Residential	Manns Rd isolated RR	Fountaindale	Central Coast	Likely	Catastrophic	10;11;13	CCC 10
70	1B	Extreme	Human Settlement	Residential	Peach Orchard Rd upslope RR	Fountaindale	Central Coast	Likely	Catastrophic	10;11;13	CCC 10
71	1B	Extreme	Human Settlement	Residential	Peach Orchard Rd isolated RR	Fountaindale	Central Coast	Likely	Catastrophic	10;11;13	CCC 10
72	1B	Extreme	Human Settlement	Residential	Brush Rd isolated RR	Ourimbah	Central Coast	Likely	Catastrophic	11;10;13	CCC 10
73	1B	Extreme	Human Settlement	Residential	Glen Rd isolated RR precinct	Ourimbah	Central Coast	Likely	Catastrophic	10;11;13	CCC 10
74	1B	Extreme	Human Settlement	Residential	Glen Road isolated single dwellings	Ourimbah	Central Coast	Likely	Catastrophic	10;13	CCC 10
75	1B	Extreme	Human Settlement	Residential	Dog Trap Rd isolated RR east	Ourimbah	Central Coast	Likely	Catastrophic	10;13	CCC 10
76	1B	Extreme	Human Settlement	Residential	Midway Rd isolated RR	Mandalong	Lake Macquarie	Likely	Catastrophic	14;15;16;18	LMCC 2
77	1B	Extreme	Human Settlement	Residential	Arcadia Vale RR	Arcadia Vale	Lake Macquarie	Likely	Catastrophic	14;15;16;18	LMCC 1
78	1B	Extreme	Human Settlement	Residential	Wye Farms RR	Wye	Lake Macquarie	Likely	Catastrophic	12;14;15;17;16	LMCC 2
79	1B	Extreme	Human Settlement	Residential	The Ridgway isolated RR	Tumbi Umbi - Lisarow	Central Coast	Likely	Catastrophic	10;11;13	CCC 10
80	1B	Extreme	Human Settlement	Residential	Catherine Hill Bay isolated	Catherine Hill Bay	Central Coast	Likely	Catastrophic	12;14;15;17	LMCC 1
81	1B	Extreme	Economic	Infrastructure	Electricity Transmission Line 550 kV	Central Coast LGA	Central Coast	Likely	Catastrophic	19	CCC 8; CCC 9
82	1B	Extreme	Economic	Infrastructure	Electricity Transmission Line 550 kV	Lake Macquarie LGA	Lake Macquarie	Likely	Catastrophic	19	LMCC1; LMCC3
83	1B	Extreme	Human Settlement	Residential	Brush Creek Rd isolated RR	Brush Creek Rd, Cedar Brush Creek	Central Coast	Likely	Catastrophic	9;13	CCC 9
84	1B	Extreme	Human Settlement	Residential	Cullens Rd isolated	Kincumber	Central Coast	Likely	Catastrophic	10;11;13	CCC 2
85	1B	Extreme	Human Settlement	Residential	Bradleys Rd	North Avoca	Central Coast	Likely	Catastrophic	10;11;13	CCC 2
86	1B	Extreme	Human Settlement	Residential	Green Point precinct	Green Point	Central Coast	Likely	Catastrophic	10;11;13	CCC 2
87	1C	Extreme	Economic	Drinking Water Catchment	Water Catchment Mangrove Creek Dam	Kulnura / Bucketty	Central Coast	Almost certain	Major	25;13;11	CCC 8
88	1C	Extreme	Human Settlement	Residential	Chamberlain Rd isolated	Lisarow	Central Coast	Almost certain	Major	13;11	CCC 1
89	1C	Extreme	Human Settlement	Residential	Palomar Park isolated	Erina	Central Coast	Almost certain	Major	10;11;13	CCC 1
90	1C	Extreme	Economic	Infrastructure	Kariong Fire Control Centre & tower (RFS paging)	105 Woy Woy Rd, Kariong	Central Coast	Almost certain	Major	9;10;11;24;23	CCC 3
91	1C	Extreme	Human Settlement	Special Fire Protection	Endeavour Early Education centre	Kariong	Central Coast	Almost certain	Major	9;10	CCC 3
92	1C	Extreme	Human Settlement	Residential	Redhead - northern UR	Redhead	Lake Macquarie	Almost certain	Major	14;17;12;15;16;18	LMCC 4
93	1C	Extreme	Human Settlement	Residential	Redhead - eastern interface UR	Redhead	Lake Macquarie	Almost certain	Major	12;14;15;17;16;18	LMCC 4
94	1C	Extreme	Economic	Infrastructure	GRN - Mt Sugarloaf towers	West Wallsend	Lake Macquarie	Almost certain	Major	12;14;15;17;23	LMCC 4
95	1C	Extreme	Human Settlement	Residential	Bunning Creek Rd isolated RR downslope	Yarramalong	Central Coast	Almost certain	Major	9;10;11;13	CCC 9
96	1C	Extreme	Human Settlement	Residential	Ntaba Road isolated	Jewells	Lake Macquarie	Almost certain	Major	14;15;16	LMCC 4
97	1C	Extreme	Human Settlement	Residential	Cedar Brush Creek isolated RR downslope	Cedar Brush Creek	Central Coast	Almost certain	Major	9;10;13;11	CCC 9
98	1C	Extreme	Economic	Infrastructure	WPS & Substation Mangrove Creek Weir	Mangrove Creek	Central Coast	Almost certain	Major	24	CCC 5
99	1C	Extreme	Economic	Infrastructure	Mangrove Creek Dam buildings	Mangrove Dam Road, Mangrove	Central Coast	Almost certain	Major	24	CCC 8
100	1C	Extreme	Economic	Infrastructure	Gwandalan closed land fill site	Kanangra Dr Crangan Bay	Central Coast	Almost certain	Major	11;13;26;25	CCC 12
101	1C	Extreme	Economic	Infrastructure	Oxygen Cylinder - Tall Timbers Rd	Tall Timbers Rd Doyalson North	Central Coast	Almost certain	Major	22;24;25;26	CCC 2
102	1C	Extreme	Economic	Tourist and Recreational	Trail Share Cabins & mountain bike trails	Lot 144 Collins Rd Cedar Brush Creek	Central Coast	Almost certain	Major	11;13	CCC 9
103	1C	Extreme	Economic	Infrastructure	Sewer Pump Station WS29A & 29B - Horder Rd	Horder Rd Tacoma	Central Coast	Almost certain	Major	22;24;21;11;25	CCC 11
104	1C	Extreme	Economic	Infrastructure	Oxygen Cylinder - McDonagh Rd	McDonagh Rd Tacoma	Central Coast	Almost certain	Major	24;25;22	CCC 11
105	1C	Extreme	Economic	Infrastructure	WPS & Substation Upper Mooney Dam	Reservoir Rd Somersby	Central Coast	Almost certain	Major	24	CCC 4
106	1C	Extreme	Economic	Drinking Water Catchment	Water Catchment Upper Mooney Dam	Somersby / Peats Ridge	Central Coast	Almost certain	Major	11;25;24	CCC 5
107	1C	Extreme	Economic	Drinking Water Catchment	Water Catchment Mangrove Creek Weir	Mangrove Creek, Dubbo Gully	Central Coast	Almost certain	Major	11;24;25	CCC 5; CCC 7; CCC 8
0	2A	Very High	Cultural	Aboriginal Significance	Other Aboriginal sites	Central Coast LGA	Central Coast	Likely	Major		CCC 1; CCC 2; CCC 3; CCC 4; CCC 5; CCC 6; CCC 7; CCC 8
0	2A	Very High	Cultural	Non Indigenous	Other non Indigenous cultural sites	Central Coast LGA south	Central Coast	Likely	Major		CCC 1; CCC 2; CCC 3; CCC 4; CCC 5; CCC 6; CCC 7; CCC 8
108	2A	Very High	Human Settlement	Residential	Bar Point	Bar Point	Central Coast	Likely	Major	10;11;13	CCC 6
109	2A	Very High	Human Settlement	Residential	Killcare/ Killcare Heights precinct	Killcare	Central Coast	Likely	Major	9;10;11;13	CCC 2



Asset Id No.	Priority	Risk	Asset type	Asset sub type	Asset name	Asset Location	LGA	Likelihood	Consequence	Treatment number	Display area
110	2A	Very High	Economic	Commercial	Somersby Industrial Park	Somersby	Central Coast	Likely	Major	10;11;13	CCC 4
111	2A	Very High	Human Settlement	Residential	Dawson St	Somersby	Central Coast	Likely	Major	9;10;11;13	CCC 4
112	2A	Very High	Human Settlement	Residential	Mangrove Rd isolated properties	Mangrove Road, Somersby	Central Coast	Likely	Major	9;10;13	CCC 4
113	2A	Very High	Human Settlement	Residential	Somersby interchange precinct	Dog Trap Road, Somersby	Central Coast	Likely	Major	10;13	CCC 4
114	2A	Very High	Human Settlement	Residential	Belmont Farm - isolated residences	Somersby Falls Road, Somersby	Central Coast	Likely	Major	9;10;11;13	CCC 4
115	2A	Very High	Human Settlement	Residential	Mooney Mooney Creek isolated properties	Waterfront - Mooney Mooney Creek	Central Coast	Likely	Major	13	CCC 6
116	2A	Very High	Human Settlement	Residential	Marlow Creek	Marlow Creek	Central Coast	Likely	Major	10;11;13	CCC 6
117	2A	Very High	Human Settlement	Residential	Mullet Creek precinct	Wondabyne/Alison Point	Central Coast	Likely	Major	11;13	CCC 3
118	2A	Very High	Human Settlement	Residential	Little Wobby	Little Wobby	Central Coast	Likely	Major	10;11;13	CCC 3
119	2A	Very High	Human Settlement	Residential	Patonga Creek west	Patonga	Central Coast	Likely	Major	10;11;13	CCC 3
120	2A	Very High	Human Settlement	Residential	Pearl Beach	Pearl Beach	Central Coast	Likely	Major	9;10	CCC 3
121	2A	Very High	Human Settlement	Residential	Umina south precinct	Neera Road, Umina	Central Coast	Likely	Major	9;10	CCC 3
122	2A	Very High	Human Settlement	Residential	Timbertop Dr precinct	Woy Woy	Central Coast	Likely	Major	9;10;11	CCC 3
123	2A	Very High	Human Settlement	Residential	Horsfield Bay	Horsfield Bay	Central Coast	Likely	Major	9;10;11	CCC 3
124	2A	Very High	Human Settlement	Residential	Monastir Rd precinct	Phegans Bay	Central Coast	Likely	Major	9;10	CCC 3
125	2A	Very High	Human Settlement	Residential	Woy Woy Bay precinct	Woy Woy Bay	Central Coast	Likely	Major	9;10	CCC 3
126	2A	Very High	Human Settlement	Residential	Koolewong precinct	Koolewong	Central Coast	Likely	Major	9;10;11;13	CCC 3
127	2A	Very High	Human Settlement	Residential	Marana isolated properties	Springfield	Central Coast	Likely	Major	10;11;13	CCC 1
128	2A	Very High	Human Settlement	Residential	Holgate isolated properties	Holgate	Central Coast	Likely	Major	10;13;20	CCC 1
129	2A	Very High	Human Settlement	Residential	Cutrock Rd	Lisarow	Central Coast	Likely	Major	13	CCC 1
130	2A	Very High	Human Settlement	Residential	Fagans Rd	Lisarow	Central Coast	Likely	Major	10;13;20	CCC 1
131	2A	Very High	Human Settlement	Residential	Scenic Rd - Maitland Bay Dr	Killcare Heights	Central Coast	Likely	Major	9;10;11;13	CCC 2
132	2A	Very High	Human Settlement	Residential	Fishermans Pde isolated	Daleys Point	Central Coast	Likely	Major	10;11;13	CCC 2
133	2A	Very High	Human Settlement	Residential	Macmasters Beach isolated	Macmasters Beach	Central Coast	Likely	Major	9;10;11;13	CCC 2
134	2A	Very High	Human Settlement	Special Fire Protection	Kulnura Public School	Kulnura	Central Coast	Likely	Major	10;13	CCC 8
135	2A	Very High	Human Settlement	Other	Greek Orthodox Monastery of the Holy Cross	Mangrove Mountain	Central Coast	Likely	Major	13	CCC 5
136	2A	Very High	Human Settlement	Other	Greek Orthodox Monastery of St Mary, Pantanassa	Mangrove Mountain	Central Coast	Likely	Major	10;13	CCC 5
137	2A	Very High	Economic	Commercial Forest	McPherson State Forest	McPherson	Central Coast	Likely	Major	9;13;11;25;27	CCC 5; CCC 6; CCC 8
138	2A	Very High	Human Settlement	Special Fire Protection	Camp Kariong Scout Camp	Kariong	Central Coast	Likely	Major	13;11;9;10	CCC 3
139	2A	Very High	Human Settlement	Residential	Glen Rd precinct	Glen Road, Niagara Park	Central Coast	Likely	Major	10;13	CCC 4
140	2A	Very High	Economic	Infrastructure	Water Treatment Plant Somersby	Somersby	Central Coast	Likely	Major	24	CCC 4
141	2A	Very High	Human Settlement	Special Fire Protection	Central Mangrove Public School	Central Mangrove	Central Coast	Likely	Major	10;13	CCC 4
142	2A	Very High	Environment	Endangered	Endangered Ecological Communities - Very High	Central Coast LGA south	Central Coast	Likely	Major	13	CCC 1; CCC 2; CCC 3; CCC 4; CCC 5; CCC 6; CCC 7; CCC 8
143	2A	Very High	Human Settlement	Residential	Copacabana east	Copacabana	Central Coast	Likely	Major	9;10	CCC 2
144	2A	Very High	Human Settlement	Residential	Floraville/Valentine - isolated residential	Floraville/Valentine	Lake Macquarie	Likely	Major	14;17;16;18	LMCC 4
145	2A	Very High	Human Settlement	Special Fire Protection	Barnsley Public School	Barnsley	Lake Macquarie	Likely	Major	14;15;16	LMCC 4
146	2A	Very High	Human Settlement	Residential	Martinsville - Martinsville Rd RR	Martinsville	Lake Macquarie	Likely	Major	14;15;17;16	LMCC 3
147	2A	Very High	Human Settlement	Residential	Cams Wharf Rd RR	Cams Wharf	Lake Macquarie	Likely	Major	12;15;17;14;16	LMCC 1
148	2A	Very High	Human Settlement	Special Fire Protection	Shanti Mission Harmony centre	Cooranbong	Lake Macquarie	Likely	Major	14;15;16	LMCC 3
149	2A	Very High	Human Settlement	Special Fire Protection	St Josephs Primary School	Toronto	Lake Macquarie	Likely	Major	14;15;17;16	LMCC 1
150	2A	Very High	Economic	Infrastructure	Killingworth - Repeater Station Sugarloaf Range Rd	Killingworth	Lake Macquarie	Likely	Major	15;17;23	LMCC 4
151	2A	Very High	Human Settlement	Residential	Wyee - Hue Hue/Bushells Rd isolated residential	Wyee	Lake Macquarie	Likely	Major	14;15;17;16	LMCC 2
152	2A	Very High	Human Settlement	Residential	Swansea/Caves Beach - southern UR	Swansea/Caves Beach	Lake Macquarie	Likely	Major	12;14;15;17;16;18	LMCC 1
153	2A	Very High	Human Settlement	Residential	Green Point Reserve interface	Valentine	Lake Macquarie	Likely	Major	14;15;17;16;18	LMCC 4
154	2A	Very High	Human Settlement	Residential	Dickson Rd Jilliby south RR upslope	Jilliby	Central Coast	Likely	Major	9;10;11;13	CCC 9
155	2A	Very High	Human Settlement	Residential	Mardi - west RR	Mardi	Central Coast	Likely	Major	9;10;11;13	CCC 9
156	2A	Very High	Human Settlement	Residential	Kiar - isolated RR	Jilliby	Central Coast	Likely	Major	10;11;13	CCC 9
157	2A	Very High	Human Settlement	Residential	Toukley - wetland - 1	Toukley	Central Coast	Likely	Major	10;11;13	CCC 12
158	2A	Very High	Human Settlement	Residential	Toukley - wetland - 3	Toukley	Central Coast	Likely	Major	10;11;13	CCC 12
159	2A	Very High	Human Settlement	Residential	Noraville - Toukley wetland - 4	Noraville	Central Coast	Likely	Major	10;13	CCC 12
160	2A	Very High	Human Settlement	Residential	Noraville - Toukley wetland - 5	Noraville	Central Coast	Likely	Major	10;13	CCC 12
161	2A	Very High	Human Settlement	Residential	Noraville - Toukley wetland - 6	Noraville	Central Coast	Likely	Major	10;13	CCC 12
162	2A	Very High	Human Settlement	Special Fire Protection	Aurum Aged Care Norah Head	Norah Head	Central Coast	Likely	Major	10;13	CCC 11
163	2A	Very High	Human Settlement	Residential	Ravensdale - isolated RR downslope	Ravensdale	Central Coast	Likely	Major	9;11;13	CCC 9
164	2A	Very High	Human Settlement	Special Fire Protection	Yarramalong Public School	Yarramalong	Central Coast	Likely	Major	10;13	CCC 9
165	2A	Very High	Human Settlement	Residential	Wyong Creek - central RR	Wyong Creek	Central Coast	Likely	Major	9;13;11	CCC 9
166	2A	Very High	Human Settlement	Residential	Wyong Creek - east RR	Wyong Creek	Central Coast	Likely	Major	9;10;11;13	CCC 9
167	2A	Very High	Human Settlement	Special Fire Protection	Dooralong Public School	Dooralong	Central Coast	Likely	Major	10;13	CCC 9



Asset Id No.	Priority	Risk	Asset type	Asset sub type	Asset name	Asset Location	LGA	Likelihood	Consequence	Treatment number	Display area
168	2A	Very High	Human Settlement	Special Fire Protection	Dooralong Valley Resort	Dooralong	Central Coast	Likely	Major	11;10;13	CCC 9
169	2A	Very High	Human Settlement	Residential	Lemon Tree - RR	Lemon Tree	Central Coast	Likely	Major	10;11;13	CCC 9
170	2A	Very High	Human Settlement	Residential	Sandra St Jilliby RR	Jilliby	Central Coast	Likely	Major	10;11;13	CCC 9
171	2A	Very High	Human Settlement	Residential	Parkridge Dr Jilliby RR	Jilliby	Central Coast	Likely	Major	9;11;13	CCC 9
172	2A	Very High	Human Settlement	Residential	Francis Byrnes Rd Jilliby RR	Jilliby	Central Coast	Likely	Major	9;11;13	CCC 9
173	2A	Very High	Human Settlement	Residential	Treelands Dr Jilliby RR	Jilliby	Central Coast	Likely	Major	13	CCC 9
174	2A	Very High	Human Settlement	Residential	Kangy Angy - west RR	Kangy Angy	Central Coast	Likely	Major	10;11;13	CCC 9
175	2A	Very High	Human Settlement	Residential	Palmdale RR	Palmdale	Central Coast	Likely	Major	9;10;11;13	CCC 9
176	2A	Very High	Human Settlement	Special Fire Protection	Hidden Valley - Palm Grove	Palm Grove	Central Coast	Likely	Major	10;13	CCC 9
177	2A	Very High	Human Settlement	Special Fire Protection	Wyong Aged Care Facility	Mardi	Central Coast	Likely	Major	10	CCC 11
178	2A	Very High	Human Settlement	Residential	Mardi UR	Mardi	Central Coast	Likely	Major	9;10;11	CCC 11
179	2A	Very High	Human Settlement	Residential	Tacoma - south RR	Tacoma	Central Coast	Likely	Major	10;11;13	CCC 11
180	2A	Very High	Human Settlement	Residential	Watanobbi - UR	Watanobbi	Central Coast	Likely	Major	10;13;11	CCC 11
181	2A	Very High	Economic	Infrastructure	Sewer Pump Station CH13 - Minnesota Rd	Minnesota Rd Hamlyn Terrace	Central Coast	Likely	Major	24;22;21;25	CCC 11
182	2A	Very High	Economic	Infrastructure	Sewer Pump Station - Warnervale Rd	Warnervale Rd Warnervale	Central Coast	Likely	Major	24	CCC 11
183	2A	Very High	Human Settlement	Residential	Tuggerah - south UR	Tuggerah	Central Coast	Likely	Major	9;10;11;13	CCC 10
184	2A	Very High	Human Settlement	Residential	Tumbi - RR East	Tumbi Umbi	Central Coast	Likely	Major	10;13	CCC 10
185	2A	Very High	Human Settlement	Residential	Glennings Rd Glennings Valley RR	Glennings Valley	Central Coast	Likely	Major	10;11;13	CCC 10
186	2A	Very High	Human Settlement	Residential	Glennings Rd Glennings Valley RR north	Glennings Valley	Central Coast	Likely	Major	13	CCC 10
187	2A	Very High	Human Settlement	Residential	Southfork Dr Glennings Valley	Glennings Valley	Central Coast	Likely	Major	11;13	CCC 10
188	2A	Very High	Human Settlement	Residential	Corona Lane Glennings Valley RR	Glennings Valley	Central Coast	Likely	Major	11;13;10	CCC 10
189	2A	Very High	Human Settlement	Residential	Berkeley Rd Glennings Valley isolated RR	Glennings Valley	Central Coast	Likely	Major	11;13	CCC 10
190	2A	Very High	Human Settlement	Residential	Manns Rd Fountaindale - RR	Fountaindale	Central Coast	Likely	Major	10;13;11	CCC 10
191	2A	Very High	Human Settlement	Residential	Old Chittaway Rd Fountaindale isolated RR	Fountaindale	Central Coast	Likely	Major	10;11;13	CCC 10
192	2A	Very High	Human Settlement	Residential	Peach Orchard Rd Fountaindale - RR	Fountaindale	Central Coast	Likely	Major	10;11;13	CCC 10
193	2A	Very High	Human Settlement	Special Fire Protection	University of Newcastle - Ourimbah Campus	Loop Rd Ourimbah	Central Coast	Likely	Major	10;11;13	CCC 10
194	2A	Very High	Human Settlement	Residential	Shirley St Ourimbah - UR	Ourimbah	Central Coast	Likely	Major	10;11;13	CCC 10
195	2A	Very High	Human Settlement	Residential	Ourimbah UR west	Ourimbah	Central Coast	Likely	Major	10;11;13	CCC 10
196	2A	Very High	Human Settlement	Residential	Ourimbah UR near Pacific Highway	Ourimbah	Central Coast	Likely	Major	10;11;13	CCC 10
197	2A	Very High	Cultural	Non Indigenous	Brownlee St sawmill No. 24	Ourimbah	Central Coast	Likely	Major	10;13	CCC 10
198	2A	Very High	Human Settlement	Residential	Bateau Bay UR west	Bateau Bay	Central Coast	Likely	Major	10;13	CCC 10
199	2A	Very High	Human Settlement	Residential	Bateau Bay UR south	Bateau Bay	Central Coast	Likely	Major	10;13	CCC 10
200	2A	Very High	Human Settlement	Residential	Tumbi Umbi RR west	Tumbi Umbi	Central Coast	Likely	Major	10;11;13;16	CCC 10
201	2A	Very High	Economic	Commercial Forest	Olney State Forest - east	Durren Durren	Central Coast	Likely	Major	12;14;17;25;15;27	LMCC2; LMCC3
202	2A	Very High	Environment	Endangered	Endangered Ecological Communities - Very High	Norah Head & Norville	Central Coast	Likely	Major	13	CCC 11
203	2A	Very High	Human Settlement	Residential	Fassifern/Fennell Bay urban interface	Fassifern/Fennell Bay	Lake Macquarie	Likely	Major	14;15	LMCC 4
204	2A	Very High	Economic	Infrastructure	Rathmines - Ausgrid 132kv Zone Substation	Rathmines	Lake Macquarie	Likely	Major	14;15;17	LMCC 3
205	2A	Very High	Human Settlement	Special Fire Protection	Biraban Public School	Toronto	Lake Macquarie	Likely	Major	14;15;16	LMCC 4
206	2A	Very High	Human Settlement	Residential	Catherine Hill Bay - township interface UR	Catherine Hill Bay	Lake Macquarie	Likely	Major	12;15;14;17;18	LMCC 1
207	2A	Very High	Human Settlement	Residential	Manooka Rd precinct	Manooka Road, Point Clare	Central Coast	Likely	Major	10;9	CCC 3
208	2A	Very High	Economic	Infrastructure	Reservoir & telemetry tower Blackall Mountain	Kitchener Ave Blackall Mountain	Central Coast	Likely	Major	26;23	CCC 3
209	2A	Very High	Economic	Infrastructure	Mangrove Creek repeater	South Mangrove Dam Rd Kulnura	Central Coast	Likely	Major	26;23	CCC 8
210	2A	Very High	Economic	Infrastructure	GRN - Boomerang Ridge	Great Northern Rd Kulnura	Central Coast	Likely	Major	11;13;26;24;23	CCC 8
211	2A	Very High	Economic	Infrastructure	Reservoir & telemetry tower Terrigal	Bellevue Cres Terrigal	Central Coast	Likely	Major	26;23	CCC 2
212	2A	Very High	Economic	Infrastructure	Reservoir & telemetry tower Koolewong	60A Glenrock Pde, Koolewong	Central Coast	Likely	Major	26;9;11;23	CCC 3
213	2A	Very High	Economic	Infrastructure	Reservoir & telemetry tower Killcare Heights	223 Scenic Dr, Killcare Heights	Central Coast	Likely	Major	26;23	CCC 2
214	2A	Very High	Economic	Infrastructure	GRN - Copacabana, reservoir & telemetry tower Copacabana	189 Cape Three Points Rd, Avoca Beach	Central Coast	Likely	Major	26;23	CCC 2
215	2A	Very High	Economic	Infrastructure	Reservoir & telemetry tower Avoca Heights	118 Cape Three Points Rd, Avoca Beach	Central Coast	Likely	Major	26;23	CCC 2
216	2A	Very High	Economic	Infrastructure	Reservoir & telemetry tower Kincumber	Island View Dr, Kincumber	Central Coast	Likely	Major	26;23	CCC 2
217	2A	Very High	Economic	Infrastructure	Reservoir & telemetry tower Green Point	Beatties Rd, Green Point	Central Coast	Likely	Major	26;23	CCC 2
218	2A	Very High	Economic	Infrastructure	Water Treatment Plant Somersby balance tank	Reservoir Rd Somersby	Central Coast	Likely	Major	24	CCC 4
219	2A	Very High	Economic	Infrastructure	GRN - Mt Penang, reservoir & telemetry tower Somersby	Debenham Rd, Somersby	Central Coast	Likely	Major	26;24;23	CCC 4
220	2A	Very High	Economic	Infrastructure	Reservoir & telemetry tower Springfield	Springfield	Central Coast	Likely	Major	11;26;23	CCC 1
221	2A	Very High	Economic	Infrastructure	Reservoir & telemetry tower North Gosford	Jarrett Rd, North Gosford	Central Coast	Likely	Major	11;26;23	CCC 1
222	2A	Very High	Economic	Infrastructure	Reservoir & telemetry tower West Gosford	West Gosford	Central Coast	Likely	Major	26;23	CCC 3
223	2A	Very High	Economic	Infrastructure	Reservoir & telemetry tower Wamberal	Reads Rd, Wamberal	Central Coast	Likely	Major	26;24;23	CCC 1
224	2A	Very High	Economic	Infrastructure	Reservoir & telemetry tower East Gosford	East Gosford	Central Coast	Likely	Major	11;26;23	CCC 1
225	2A	Very High	Economic	Infrastructure	Reservoir & telemetry tower Mooney Mooney	Pacific Hwy, Mooney Mooney	Central Coast	Likely	Major	26;23	CCC 6
226	2A	Very High	Economic	Infrastructure	Reservoir & telemetry tower Niagara Park	20 Manamoi Cl, Niagara Park	Central Coast	Likely	Major	26;24;23	CCC 4
227	2A	Very High	Economic	Infrastructure	Reservoir & telemetry tower Glennie St North Gosford	Plateau Rd, North Gosford	Central Coast	Likely	Major	26;23	CCC 1
228	2A	Very High	Economic	Infrastructure	Reservoir & telemetry tower Patonga	Patonga Rd Patonga	Central Coast	Likely	Major	26;9;23	CCC 3
229	2A	Very High	Economic	Infrastructure	Reservoir & telemetry tower Presidents Hill	Hely St, West Gosford	Central Coast	Likely	Major	26;23	CCC 4

Asset Id No.	Priority	Risk	Asset type	Asset sub type	Asset name	Asset Location	LGA	Likelihood	Consequence	Treatment number	Display area
230	2A	Very High	Economic	Infrastructure	Reservoir & telemetry tower Berry's Head	37A Georgia Ave, Wyoming	Central Coast	Likely	Major	26;23	CCC 1
231	2A	Very High	Economic	Infrastructure	Killingworth communications tower	Killingworth Rd Killingworth	Lake Macquarie	Likely	Major	15;23	LMCC 4
232	2A	Very High	Human Settlement	Residential	Woodrising - western interface	Woodrising	Lake Macquarie	Likely	Major	14;15;17	LMCC 4
233	2A	Very High	Economic	Infrastructure	Gas Pipe Line	Central Coast LGA	Central Coast	Likely	Major	24;25	CCC 6
234	2A	Very High	Economic	Infrastructure	Gas Pipe Line	Lake Macquarie LGA	Lake Macquarie	Likely	Major	15;25	LMCC1; LMCC2; LMCC3; LMCC4
235	2A	Very High	Economic	Infrastructure	Wye tower (RFS paging)	Schofield Rd Wye	Lake Macquarie	Likely	Major	14;15;23	LMCC 2
236	2A	Very High	Economic	Infrastructure	Scaddens Ridge tower (RFS paging)	Ourimbah State Forest	Central Coast	Likely	Major	24;11;13;23	CCC 9
237	2A	Very High	Economic	Infrastructure	Kincumber tower (RFS paging)	345 Island View Dr, Kincumber	Central Coast	Likely	Major	24;11;13;23	CCC 2
238	2A	Very High	Economic	Infrastructure	Sewer Treatment Plant - Gwandalan	Gwandalan	Central Coast	Likely	Major	24;13;11	CCC 12
239	2A	Very High	Human Settlement	Residential	Kingfisher Shores UR	Kingfisher Shores	Central Coast	Likely	Major	11;13;10	CCC 12
240	2A	Very High	Economic	Infrastructure	GRN - Wye	10 Wye Rd Doyalson	Central Coast	Likely	Major	24;26;11;13;23	CCC 12
241	2A	Very High	Economic	Infrastructure	GRN Doyalson reservoir & telemetry tower	40 Yuruga Ave San Remo	Central Coast	Likely	Major	22;23;24;11;25	CCC 12
242	2A	Very High	Economic	Commercial	Caltex M1 northbound	Alison - M1 Motorway	Central Coast	Likely	Major	13;11;10;26	CCC 9
243	2A	Very High	Economic	Commercial	Caltex M1 southbound	Warnervale M1 Motorway	Central Coast	Likely	Major	10;11;13;26	CCC 11
244	2A	Very High	Economic	Infrastructure	GRN - Umina	51 Castle Circuit, Umina Beach	Central Coast	Likely	Major	26;24;23	CCC 3
245	2A	Very High	Economic	Infrastructure	GRN - Bateau Bay	48 Bernie St Bateau Bay	Central Coast	Likely	Major	26;23	CCC 10
246	2A	Very High	Economic	Infrastructure	GRN - Mt Elliot	87 Toomeys Rd Mount Elliot	Central Coast	Likely	Major	24;26;23	CCC 1
247	2A	Very High	Economic	Infrastructure	GRN - Bumble Hill	252 Forest Rd Kulnura	Central Coast	Likely	Major	24;26;23	CCC 9
248	2A	Very High	Economic	Infrastructure	GRN - New Lambton	Lookout Rd New Lambton	Lake Macquarie	Likely	Major	26;15;23	LMCC 4
249	2A	Very High	Economic	Infrastructure	PMR - Mount White (RFS Paging)	15 Hawkesbury River, Bar Point	Central Coast	Likely	Major	24;13;26;23;11	CCC 6
250	2A	Very High	Economic	Infrastructure	Mangrove tower (RFS paging)	1 Hallards Rd, Central Mangrove	Central Coast	Likely	Major	24;13;26;23	CCC 4
251	2A	Very High	Economic	Infrastructure	Kulnura tower (RFS paging)	1 George Downes Drive Kulnura	Central Coast	Likely	Major	23;24;26	CCC 8
252	2A	Very High	Economic	Infrastructure	Gwandalan tower (RFS paging)	Kanangra Dr Gwandalan	Central Coast	Likely	Major	23;24;13;26	CCC 12
253	2A	Very High	Economic	Infrastructure	Central Coast FCC tower (RFS paging)	105 Arizona Rd Charmhaven	Central Coast	Likely	Major	23;24;26	CCC 12
254	2A	Very High	Economic	Infrastructure	Bar Lookout tower (RFS paging)	Onley State Forest	Central Coast	Likely	Major	23;24;26	CCC 9
255	2A	Very High	Cultural	Aboriginal Significance	Bulgandry art site Aboriginal place	Woy Woy Rd, Kariong	Central Coast	Likely	Major	11;9	CCC 3
256	2A	Very High	Cultural	Aboriginal Significance	Bambara cultural area	Woy Woy Rd Kariong	Central Coast	Likely	Major	11;9	CCC 3
257	2A	Very High	Economic	Infrastructure	Sewer Pump Station Magenta	Magenta Shores	Central Coast	Likely	Major	22;24;25;26	CCC 11
258	2A	Very High	Economic	Infrastructure	Oxygen Cylinder - Church Road	Church Road Chittaway Point	Central Coast	Likely	Major	22;24;25	CCC 10
259	2A	Very High	Economic	Infrastructure	Sewer Pump Station CH15 - Jack Grant Ave	Jack Grant Ave Warnervale	Central Coast	Likely	Major	22;24;21;11;25	CCC 11
260	2A	Very High	Economic	Infrastructure	Water Pump Station WPS11 - Footts Rd	15 Footts Rd Ourimbah	Central Coast	Likely	Major	22;24;25;21	CCC 9
261	2A	Very High	Economic	Infrastructure	Ourimbah 2 reservoir	31 Glen Rd Ourimbah	Central Coast	Likely	Major	22;24;25	CCC 10
262	2A	Very High	Human Settlement	Residential	Cheero Point precinct	Cheero Point	Central Coast	Likely	Major	10;13	CCC 6
263	2A	Very High	Human Settlement	Residential	Wendoree Park precinct	Wendoree Park	Central Coast	Likely	Major	10;11;13	CCC 6
264	2A	Very High	Economic	Tourist and Recreational	Broken Bay Sport & Rec centre	Little Patonga	Central Coast	Likely	Major	10;11;13	CCC 3
265	2A	Very High	Human Settlement	Residential	Patonga / Dark Corner	Patonga	Central Coast	Likely	Major	9;10;11;13	CCC 3
266	2A	Very High	Human Settlement	Special Fire Protection	Henry Kendall Aged Care	Wyoming	Central Coast	Likely	Major	10;11;13	CCC 1
267	2A	Very High	Human Settlement	Special Fire Protection	Adelene Retirement Village	Birch Rd, Wyoming	Central Coast	Likely	Major	10;11;13	CCC 1
268	2A	Very High	Economic	Mines	Newstan Colliery Awaba surface infrastructure	Awaba	Lake Macquarie	Likely	Major	24;17;25	LMCC 3
269	2A	Very High	Human Settlement	Residential	Parks Bay precinct	Parks Bay, Koolewong	Central Coast	Likely	Major	9;11;10	CCC 3
270	2A	Very High	Human Settlement	Residential	Scenic Rd RR precinct	Macmasters Beach	Central Coast	Likely	Major	9;10	CCC 2
271	2A	Very High	Human Settlement	Residential	Kincumber residential precinct	Kincumber	Central Coast	Likely	Major	10;11;13	CCC 2
272	2A	Very High	Human Settlement	Residential	Broadwater Dr	Kincumber	Central Coast	Likely	Major	10;11;13	CCC 2
273	2A	Very High	Human Settlement	Residential	Karalta Rd precinct	Erina	Central Coast	Likely	Major	10;11;13	CCC 2
274	2A	Very High	Human Settlement	Residential	Kings Ave precinct	Erina	Central Coast	Likely	Major	10;11;13	CCC 2
275	2A	Very High	Human Settlement	Special Fire Protection	Kincumber Primary School	Kincumber	Central Coast	Likely	Major	10;11;13	CCC 2
276	2A	Very High	Human Settlement	Special Fire Protection	Holy Cross Catholic Primary School & Church	Kincumber	Central Coast	Likely	Major	10;11;13	CCC 2
277	2A	Very High	Economic	Tourist and Recreational	Greenmans On The Hawkesbury	233 Morgans Rd, Mount White	Central Coast	Likely	Major	13;10	CCC 6
278	2A	Very High	Human Settlement	Residential	Berong Rd isolated properties	Kincumber	Central Coast	Likely	Major	10;11;13	CCC 2
279	2A	Very High	Human Settlement	Special Fire Protection	Brisbania Public School	High St, Saratoga	Central Coast	Likely	Major	10;11;13	CCC 2
280	2A	Very High	Economic	Mines	Newstan Colliery shaft facility	Awaba	Lake Macquarie	Likely	Major	24;25	LMCC 3
281	2A	Very High	Economic	Mines	Newstan Colliery borehole	Awaba	Lake Macquarie	Likely	Major	24;25	LMCC 3
282	2A	Very High	Economic	Mines	Mandalong Mine southern site surface infrastructure	Mandalong	Lake Macquarie	Likely	Major	24;25	LMCC 2
283	2B	Very High	Human Settlement	Residential	Cromarty Hill Rd isolated property	Forresters Beach	Central Coast	Possible	Catastrophic	10;13	CCC 1
284	2B	Very High	Human Settlement	Residential	Macmasters Beach south	Macmasters Beach	Central Coast	Possible	Catastrophic	9;10;11;13	CCC 2
285	2B	Very High	Human Settlement	Residential	Cams Wharf - isolated residential	Cams Wharf	Lake Macquarie	Possible	Catastrophic	14;15;17;16	LMCC 1
286	2B	Very High	Human Settlement	Special Fire Protection	Belmont Hospital	Belmont	Lake Macquarie	Possible	Catastrophic	14;15;16	LMCC 4
287	2B	Very High	Human Settlement	Special Fire Protection	TAFE NSW Glendale & Schools complex	Glendale	Lake Macquarie	Possible	Catastrophic	12;15;17;16	CCC 4
288	2B	Very High	Human Settlement	Special Fire Protection	Macquarie College Glendale	Glendale	Lake Macquarie	Possible	Catastrophic	12;15;16	LMCC 4
289	2B	Very High	Human Settlement	Residential	Catherine Hill Bay - northern RR	Catherine Hill Bay	Lake Macquarie	Possible	Catastrophic	12;15;14;17;16	LMCC 1
290	2B	Very High	Human Settlement	Residential	Bennetts Green - Redhead northern isolated residential	Bennetts Green/Redhead	Lake Macquarie	Possible	Catastrophic	14;15;17;16;18	LMCC 4



Asset Id No.	Priority	Risk	Asset type	Asset sub type	Asset name	Asset Location	LGA	Likelihood	Consequence	Treatment number	Display area
291	2B	Very High	Human Settlement	Residential	Dudley/Gateshead - southern interface UR	Dudley/Gateshead	Lake Macquarie	Possible	Catastrophic	12;17;15;16;18	LMCC 4
292	2B	Very High	Human Settlement	Special Fire Protection	Dudley Public School	Dudley	Lake Macquarie	Possible	Catastrophic	14;15;17;12;16	LMCC 4
293	2B	Very High	Human Settlement	Residential	Dudley/Whitebridge - eastern UR	Dudley/Whitebridge	Lake Macquarie	Possible	Catastrophic	15;12;14;17;16;18	LMCC 4
294	2B	Very High	Human Settlement	Residential	Charlestown/Mt Hutton - southern/western interface UR	Charlestown/Mt Hutton	Lake Macquarie	Possible	Catastrophic	17;12;14;15;16;18	LMCC 1
295	2B	Very High	Human Settlement	Residential	Cardiff South/Lakelands - interface UR	Cardiff South/Lakelands	Lake Macquarie	Possible	Catastrophic	15;14;16	LMCC 4
296	2B	Very High	Human Settlement	Special Fire Protection	Hawkins Masonic Village	Edgeworth	Lake Macquarie	Possible	Catastrophic	14;15;16	LMCC 4
297	2B	Very High	Human Settlement	Residential	West Wallsend - Holmesville interface UR	West Wallsend/Holmesville	Lake Macquarie	Possible	Catastrophic	12;14;15;17;16;18	LMCC 4
298	2B	Very High	Economic	Infrastructure	Killingworth - transgrid substation	Killingworth	Lake Macquarie	Possible	Catastrophic	14;15;17;18	LMCC 4
299	2B	Very High	Human Settlement	Residential	Killingworth interface UR	Killingworth	Lake Macquarie	Possible	Catastrophic	12;14;15;17;16;18	LMCC 4
300	2B	Very High	Human Settlement	Residential	Barnsley interface UR	Barnsley	Lake Macquarie	Possible	Catastrophic	14;15;16;18	LMCC 4
301	2B	Very High	Human Settlement	Residential	Wakefield RR	Wakefield	Lake Macquarie	Possible	Catastrophic	14;15;27;16;18	LMCC 4
302	2B	Very High	Human Settlement	Residential	Toronto - southern interface UR	Toronto	Lake Macquarie	Possible	Catastrophic	15;14;17;16;18	LMCC1; LMCC4
303	2B	Very High	Human Settlement	Special Fire Protection	Toronto Seventh-day Adventist School & leisure village	Toronto	Lake Macquarie	Possible	Catastrophic	14;15;16	LMCC 1
304	2B	Very High	Human Settlement	Residential	Wangi Wangi - isolated residential	Wangi Wangi	Lake Macquarie	Possible	Catastrophic	14;15;17;16	LMCC 1
305	2B	Very High	Economic	Infrastructure	Eraring power station and infrastructure	Eraring	Lake Macquarie	Possible	Catastrophic	14;15;17	LMCC 1
306	2B	Very High	Human Settlement	Residential	Mandalong RR	Mandalong	Lake Macquarie	Possible	Catastrophic	14;15;17;16	LMCC 2
307	2B	Very High	Human Settlement	Special Fire Protection	Morisset Hospital	Morisset	Lake Macquarie	Possible	Catastrophic	12;14;15;17;16	LMCC1; LMCC2
308	2B	Very High	Human Settlement	Special Fire Protection	Bonnells Bay Public School	Bonnells Bay	Lake Macquarie	Possible	Catastrophic	14;15;16	LMCC 1
309	2B	Very High	Human Settlement	Residential	Peninsula - urban interface	Peninsula	Lake Macquarie	Possible	Catastrophic	17;12;15;14;16;18	LMCC 1
310	2B	Very High	Human Settlement	Residential	Wyee Point RR	Wyee Point	Lake Macquarie	Possible	Catastrophic	14;17;16	LMCC 2
311	2B	Very High	Human Settlement	Residential	Wyee paper subdivision	Wyee	Lake Macquarie	Possible	Catastrophic	12;14;15;17;16;18	LMCC 2
312	2B	Very High	Human Settlement	Residential	Dora Creek - northern RR	Dora Creek	Lake Macquarie	Possible	Catastrophic	14;16	LMCC 1
313	2B	Very High	Human Settlement	Residential	Cooranbong RR	Cooranbong	Lake Macquarie	Possible	Catastrophic	14;15;17;16	LMCC 3
314	2B	Very High	Human Settlement	Residential	Teralba - western interface UR	Teralba	Lake Macquarie	Possible	Catastrophic	14;15;17;16;18	LMCC 1
315	2B	Very High	Human Settlement	Special Fire Protection	Chain Valley Bay Van village	Chain Valley Bay	Central Coast	Possible	Catastrophic	9;10;11;13	CCC 12
316	2B	Very High	Human Settlement	Special Fire Protection	Camp Breakaway & Little Coast Kids Childcare	San Remo	Central Coast	Possible	Catastrophic	10;13	CCC 12
317	2B	Very High	Human Settlement	Residential	Woods Rd Jilliby - isolated RR	Jilliby	Central Coast	Possible	Catastrophic	10;11;13	CCC 9
318	2B	Very High	Human Settlement	Residential	Bruce Cr Warnervale RR	Warnervale	Central Coast	Possible	Catastrophic	9;10;11;17	CCC 12
319	2B	Very High	Economic	Infrastructure	Snowy Hydro power station	Colongra	Central Coast	Possible	Catastrophic	9;11;13;24	CCC 12
320	2B	Very High	Human Settlement	Residential	Halekulani - isolated RR	Halekulani	Central Coast	Possible	Catastrophic	10;11	CCC 12
321	2B	Very High	Human Settlement	Special Fire Protection	Sunnylake Shores village	Macleay Dr, Halekulani	Central Coast	Possible	Catastrophic	10;13	CCC 12
322	2B	Very High	Human Settlement	Special Fire Protection	Bevington Shores village	186 Sunrise Ave, Halekulani	Central Coast	Possible	Catastrophic	10;11;13	CCC 12
323	2B	Very High	Human Settlement	Special Fire Protection	Yellow Rock isolated tourist cabins	Macleay Dr, Halekulani	Central Coast	Possible	Catastrophic	10;13	CCC 12
324	2B	Very High	Human Settlement	Special Fire Protection	Walu Caravan Park	32 Walu Ave, Halekulani	Central Coast	Possible	Catastrophic	9;10;13	CCC 12
325	2B	Very High	Human Settlement	Special Fire Protection	Vietnam Veterans Keith Payne VC hostel	Noraville	Central Coast	Possible	Catastrophic	9;10;11	CCC 11
326	2B	Very High	Human Settlement	Special Fire Protection	Heritage Village Residential park	Canton Beach	Central Coast	Possible	Catastrophic	9;10;11	CCC 11
327	2B	Very High	Human Settlement	Residential	Bumble Hill Yarramalong RR	Yarramalong	Central Coast	Possible	Catastrophic	13	CCC 9
328	2B	Very High	Human Settlement	Residential	Jilliby - west isolated RR upslope	Jilliby	Central Coast	Possible	Catastrophic	13	CCC 9
329	2B	Very High	Human Settlement	Special Fire Protection	Tuggerawong Retirement Village	Tuggerawong	Central Coast	Possible	Catastrophic	10;13	CCC 11
330	2B	Very High	Human Settlement	Special Fire Protection	Tuggerah Shores caravan park	Tuggerawong	Central Coast	Possible	Catastrophic	10;13	CCC 11
331	2B	Very High	Human Settlement	Residential	Tuggerawong UR west	Tuggerawong	Central Coast	Possible	Catastrophic	10;13	CCC 11
332	2B	Very High	Human Settlement	Special Fire Protection	Tuggerah - public school	Tuggerah	Central Coast	Possible	Catastrophic	10;13	CCC 10
333	2B	Very High	Human Settlement	Special Fire Protection	Cottage Kids Early Learning centre	Berkeley Vale	Central Coast	Possible	Catastrophic	10;13	CCC 10
334	2B	Very High	Human Settlement	Residential	Pryor Rd Ourimbah - RR	Ourimbah	Central Coast	Possible	Catastrophic	10;13	CCC 10
335	2B	Very High	Human Settlement	Residential	Ourimbah - isolated RR Howes Rd	Ourimbah	Central Coast	Possible	Catastrophic	13	CCC 10
336	2B	Very High	Human Settlement	Special Fire Protection	Point Wolstoncroft Sport & Recreation centre	Point Wolstoncroft	Central Coast	Possible	Catastrophic	10;11;13	CCC 12
337	2B	Very High	Cultural	Aboriginal Significance	Aboriginal protected site	Calga	Central Coast	Possible	Catastrophic	10;13	CCC 5
338	2B	Very High	Cultural	Aboriginal Significance	Mooney Mooney Aboriginal place	Kariong	Central Coast	Possible	Catastrophic	13;10	CCC 4
339	2B	Very High	Economic	Infrastructure	Electricity Transmission Lines 330 kV	Central Coast LGA	Central Coast	Possible	Catastrophic	19	CCC 4; CCC 5; CCC 6; CCC 7; CCC 9; CCC12
340	2B	Very High	Economic	Infrastructure	Electricity Transmission Lines 330 kV	Lake Macquarie LGA	Lake Macquarie	Possible	Catastrophic	19	LMCC1; LMCC2; LMCC3; LMCC4
341	2B	Very High	Economic	Infrastructure	Electricity Transmission Lines 132 kV	Central Coast LGA	Central Coast	Possible	Catastrophic	19	CCC 12
342	2B	Very High	Economic	Infrastructure	Electricity Transmission Lines 132 kV	Lake Macquarie LGA	Lake Macquarie	Possible	Catastrophic	19	LMCC 2
343	2B	Very High	Economic	Infrastructure	Northern Rail corridor	Central Coast LGA	Central Coast	Possible	Catastrophic	19	CCC 2; CCC 3; CCC 10; CCC11; CCC12;
344	2B	Very High	Economic	Infrastructure	Northern Rail corridor	Lake Macquarie LGA	Lake Macquarie	Possible	Catastrophic	19	LMCC1; LMCC2; LMCC3; LMCC4
345	2B	Very High	Human Settlement	Residential	Mount White rural residential	Mount White	Central Coast	Possible	Catastrophic	9;10;11;13	CCC 6

Asset Id No.	Priority	Risk	Asset type	Asset sub type	Asset name	Asset Location	LGA	Likelihood	Consequence	Treatment number	Display area
346	2B	Very High	Human Settlement	Special Fire Protection	Macmasters Beach Early Learning centre	Macmasters Beach	Central Coast	Possible	Catastrophic	10;11;13	CCC 2
347	2B	Very High	Human Settlement	Residential	Avoca Beach	Avoca Beach	Central Coast	Possible	Catastrophic	10;11;13	CCC 2
348	2C	Very High	Economic	Tourist and Recreational	Yoga Retreat centre	Greengrove	Central Coast	Almost certain	Moderate	13;10	CCC 5
349	2C	Very High	Human Settlement	Residential	Karool Rd precinct	Karool Road, Mooney Mooney Creek	Central Coast	Almost certain	Moderate	13	CCC 3; CCC 6
350	2C	Very High	Economic	Tourist and Recreational	Raffertys Resort	Cams Wharf	Lake Macquarie	Almost certain	Moderate	14;15;16	LMCC 1
351	2C	Very High	Economic	Tourist and Recreational	Murrays Beach - Energy Australia facility	Swansea	Lake Macquarie	Almost certain	Moderate	14;15;17	LMCC 1
352	2C	Very High	Economic	Commercial	Kallaroo Ave various commercial	Redhead	Lake Macquarie	Almost certain	Moderate	14;15;16	LMCC 4
353	2C	Very High	Economic	Tourist and Recreational	Glenrock Scout camp	Whitebridge	Lake Macquarie	Almost certain	Moderate	14;15	LMCC 4
354	2C	Very High	Economic	Commercial	West Wallsend commercial & golf course	West Wallsend	Lake Macquarie	Almost certain	Moderate	12;15;16	LMCC 4
355	2C	Very High	Economic	Commercial	Barnsley commercial	Barnsley	Lake Macquarie	Almost certain	Moderate	14;15;16	LMCC 4
356	2C	Very High	Economic	Commercial	Cameron Park isolated commercial	Cameron Park	Lake Macquarie	Almost certain	Moderate	12;14;15;17;16	LMCC 4
357	2C	Very High	Economic	Commercial	Toronto commercial precinct	Toronto	Lake Macquarie	Almost certain	Moderate	14;15;16;18	LMCC 4
358	2C	Very High	Economic	Commercial	Rathmines commercial precinct	Rathmines	Lake Macquarie	Almost certain	Moderate	12;14;15;17;16	LMCC 1
359	2C	Very High	Economic	Infrastructure	Buttaba - water tank & telecommunications tower	Buttaba	Lake Macquarie	Almost certain	Moderate	14;15;23	LMCC 1
360	2C	Very High	Economic	Tourist and Recreational	Myuna Bay - Sport & Rec centre	Myuna Bay	Lake Macquarie	Almost certain	Moderate	14;15;16	LMCC 1
361	2C	Very High	Economic	Infrastructure	Toronto - telecommunications tower & water tank	Toronto	Lake Macquarie	Almost certain	Moderate	14;15;23	LMCC 3
362	2C	Very High	Economic	Infrastructure	Murrays Beach RFB station	Murrays Beach	Lake Macquarie	Almost certain	Moderate	15;14;18	LMCC 1
363	2C	Very High	Economic	Tourist and Recreational	NPWS office and workshop	Munmorah SCA	Central Coast	Almost certain	Moderate	9;10;11;13	CCC 12
364	2C	Very High	Economic	Commercial	Summerland Sporties tennis club	Summerland Point	Central Coast	Almost certain	Moderate	10;11;13	CCC 12
365	2C	Very High	Economic	Infrastructure	Wyong telecommunications tower	Wyong	Central Coast	Almost certain	Moderate	9;24;23;25;21;22	CCC 11
366	2C	Very High	Economic	Infrastructure	Wakefield fire station	Wakefield	Lake Macquarie	Almost certain	Moderate	9;10;13;18	LMCC 4
367	2C	Very High	Economic	Tourist and Recreational	Apollo Hotel	Charlestown	Lake Macquarie	Almost certain	Moderate	14;15;17;16	LMCC 4
368	2C	Very High	Economic	Infrastructure	Berecny Rd surge tank	Berecny Rd, Mangrove Mountain	Central Coast	Almost certain	Moderate	24	CCC 5
369	2C	Very High	Economic	Infrastructure	Pembertons Hill surge tank	Pembertons Hill Rd, Mangrove Mountain	Central Coast	Almost certain	Moderate	24	CCC 5
370	2C	Very High	Economic	Infrastructure	Brieses Rd surge tank	Brieses Trail, Peats Ridge	Central Coast	Almost certain	Moderate	24	CCC 4
371	2C	Very High	Economic	Infrastructure	Tuggerah 2 reservoir	Old Maitland Rd Mardi	Central Coast	Almost certain	Moderate	24;9;10;11;13;22	CCC 9
372	2C	Very High	Economic	Infrastructure	Tuggerah 1 reservoir	361 Pacific Hwy Kangy Angy	Central Coast	Almost certain	Moderate	24;9;11;22	CCC 10
373	2C	Very High	Economic	Infrastructure	Beckingham reservoir	Beckingham Rd Tumby Umbi	Central Coast	Almost certain	Moderate	24;11;25;22	CCC 10
374	2C	Very High	Economic	Infrastructure	Kangy Dangy - telecommunications tower	Pacific Hwy Kangy Angy	Central Coast	Almost certain	Moderate	24;9;11;23;22;25;26	CCC 10
375	2C	Very High	Economic	Infrastructure	Wyong reservoir	Wyong	Central Coast	Almost certain	Moderate	24;22;9;11	CCC 11
376	2C	Very High	Economic	Infrastructure	Treelands reservoir	20A Treelands Dr Jilliby	Central Coast	Almost certain	Moderate	22;24;11;25	CCC 9
377	2C	Very High	Economic	Infrastructure	Sewer Pump Station Weonga Cl	30 Yuruga Ave San Remo	Central Coast	Almost certain	Moderate	22;24;11;25	CCC 12
378	2C	Very High	Economic	Infrastructure	Sewer Pump Station - Church Rd	Church Road Chittaway Point	Central Coast	Almost certain	Moderate	22;24;25	CCC 10
379	2C	Very High	Economic	Infrastructure	Sewer Pump Station - Arizona Rd	Depot Rd Charmhaven	Central Coast	Almost certain	Moderate	22;24;25	CCC 12
380	2C	Very High	Environment	Locally Important	Mandalong biodiversity offset site 1	Mandalong	Lake Macquarie	Almost certain	Moderate	17;24	LMCC 2
381	2C	Very High	Environment	Locally Important	Mandalong biodiversity offset site 2	Mandalong	Lake Macquarie	Almost certain	Moderate	17;24	LMCC 2
382	2C	Very High	Environment	Locally Important	Freemans Dr biodiversity land	Cooranbong	Lake Macquarie	Almost certain	Moderate	17;24	LMCC 1
383	2C	Very High	Environment	Locally Important	Wakefield biodiversity land	Wakefield	Lake Macquarie	Almost certain	Moderate	17;24	LMCC 4
384	3A	High	Economic	Commercial	Gosford Quarries	Pacific Highway, Somersby	Central Coast	Likely	Moderate	10;11;13	CCC 4
385	3A	High	Human Settlement	Residential	Railway Cr Lisarow	Railway Crescent, Lisarow	Central Coast	Likely	Moderate	9;10;13	CCC 4
386	3A	High	Human Settlement	Residential	Mooney Mooney precinct	Mooney Mooney	Central Coast	Likely	Moderate	10;13	CCC 6
387	3A	High	Economic	Tourist and Recreational	Neverfail Caravan Park	Wendoree	Central Coast	Likely	Moderate	10;13	CCC 6
388	3A	High	Human Settlement	Residential	Glenworth Valley Rd isolated properties	Mount White	Central Coast	Likely	Moderate	13	CCC 6
389	3A	High	Economic	Tourist and Recreational	Walkabout Wildlife Park	Calga	Central Coast	Likely	Moderate	9;10;11	CCC 6
390	3A	High	Human Settlement	Residential	Residential Calga interchange	Peats Ridge Road, Calga	Central Coast	Likely	Moderate	13	CCC 6
391	3A	High	Economic	Commercial	Roy Lamb Quarry	Woy Woy Bay	Central Coast	Likely	Moderate	10;11;13	CCC 3
392	3A	High	Human Settlement	Residential	Tascott precinct	Tascott	Central Coast	Likely	Moderate	9;10;11;13	CCC 3
393	3A	High	Human Settlement	Residential	Point Clare precinct	Point Clare	Central Coast	Likely	Moderate	10;9;11;13	CCC 3
394	3A	High	Economic	Infrastructure	NPWS office/depot	Multiple across LGA	Central Coast	Likely	Moderate	9;10;11;13	CCC 3; CCC 7
395	3A	High	Human Settlement	Residential	East Gosford/ Springfield	East Gosford/ Springfield	Central Coast	Likely	Moderate	10;11;13	CCC 1
396	3A	High	Human Settlement	Residential	Springfield Rd	Springfield	Central Coast	Likely	Moderate	10;11;13	CCC 1
397	3A	High	Human Settlement	Residential	Meadow Rd	Springfield	Central Coast	Likely	Moderate	10;11;13	CCC 1
398	3A	High	Human Settlement	Residential	Clyde Rd	Holgate	Central Coast	Likely	Moderate	10;11;13	CCC 1
399	3A	High	Human Settlement	Residential	Wattle Tree Rd west	Holgate	Central Coast	Likely	Moderate	9;10;13;20	CCC 1
400	3A	High	Human Settlement	Residential	Wagstaffe Hardys Bay precinct	Wagstaffe /Hardys Bay	Central Coast	Likely	Moderate	10;11;9;13	CCC 2
401	3A	High	Human Settlement	Residential	Maitland Bay Dr	Killcare Heights	Central Coast	Likely	Moderate	10;11;13	CCC 2
402	3A	High	Human Settlement	Residential	Daleys Point/Empire Bay precinct	Daley Point/ Empire Bay	Central Coast	Likely	Moderate	9;10;11;13	CCC 2
403	3A	High	Human Settlement	Residential	Palmer's Ln Empire Bay precinct	Empire Bay	Central Coast	Likely	Moderate	10;11;13	CCC 2
404	3A	High	Economic	Infrastructure	Reservoir & telemetry tower Macmasters	463 The Scenic Rd Macmasters Beach	Central Coast	Likely	Moderate	26;23	CCC 2
405	3A	High	Economic	Infrastructure	Bouddi Peninsula communications tower	Bombi Rd Macmasters Beach	Central Coast	Likely	Moderate	9;24;23	CCC 2
406	3A	High	Human Settlement	Special Fire Protection	Aurum Aged Care - Wyoming	Wyoming	Central Coast	Likely	Moderate	10;13	CCC 1



Asset Id No.	Priority	Risk	Asset type	Asset sub type	Asset name	Asset Location	LGA	Likelihood	Consequence	Treatment number	Display area
407	3A	High	Economic	Infrastructure	Erina Council depot	Erina	Central Coast	Likely	Moderate	26	CCC 2
408	3A	High	Economic	Tourist and Recreational	Mangrove Mountain Retreat	Mangrove Mountain	Central Coast	Likely	Moderate	10;13	CCC 5
409	3A	High	Human Settlement	Residential	Dillons Farm residence	Woy Woy	Central Coast	Likely	Moderate	10;13	CCC 3
410	3A	High	Human Settlement	Residential	Narara Creek Rd east	Narara	Central Coast	Likely	Moderate	10;11;13	CCC 4
411	3A	High	Human Settlement	Residential	Research Rd	Narara	Central Coast	Likely	Moderate	10;11;13	CCC 4
412	3A	High	Human Settlement	Residential	Niagara Park west	Niagara Park	Central Coast	Likely	Moderate	9;10	CCC 4
413	3A	High	Human Settlement	Residential	Copacabana north	Copacabana	Central Coast	Likely	Moderate	13	CCC 2
414	3A	High	Environment	Endangered	Endangered Ecological Communities - High	Central Coast LGA south	Central Coast	Likely	Moderate	13	CCC 1; CCC 2; CCC 3; CCC 4; CCC 5; CCC 6; CCC 7; CCC 8
415	3A	High	Human Settlement	Residential	Hillview St	Woy Woy	Central Coast	Likely	Moderate	9;10	CCC 3
416	3A	High	Human Settlement	Special Fire Protection	Hammond Care nursing home	Woy Woy	Central Coast	Likely	Moderate	9;10	CCC 3
417	3A	High	Economic	Infrastructure	Tingira Heights - FRNSW station	Tingira Heights	Lake Macquarie	Likely	Moderate	14;15	LMCC 4
418	3A	High	Economic	Commercial	Belmont North commercial centre	Belmont North	Lake Macquarie	Likely	Moderate	14;15	LMCC 4
419	3A	High	Economic	Commercial	Gateshead/Bennetts Green commercial precinct	Gateshead/Bennetts Green	Lake Macquarie	Likely	Moderate	15	LMCC 4
420	3A	High	Economic	Mines	Mandalong Mine surface infrastructure	Wyee	Lake Macquarie	Likely	Moderate	24;25	LMCC 2
421	3A	High	Economic	Commercial	Teralba commercial interface	Teralba	Lake Macquarie	Likely	Moderate	17;14	LMCC 4
422	3A	High	Economic	Infrastructure	Cooranbong - telecommunications tower	Cooranbong	Lake Macquarie	Likely	Moderate	14;15;17;23	LMCC 3
423	3A	High	Economic	Infrastructure	Toronto FRNSW station	Toronto	Lake Macquarie	Likely	Moderate	14;15	LMCC 1
424	3A	High	Environment	Endangered	Endangered Ecological Communities - High	Lake Macquarie	Lake Macquarie	Likely	Moderate	14	LMCC3; LMCC4
425	3A	High	Economic	Commercial	Warnervale Airport and industrial	Warnervale	Central Coast	Likely	Moderate	10;11;13	CCC 11
426	3A	High	Economic	Infrastructure	Sewer Pump Station - Budgewoi	Mimosa Rd Budgewoi	Central Coast	Likely	Moderate	24	CCC 12
427	3A	High	Economic	Infrastructure	Sewer Pump Station Toukley - 1	Toukley	Central Coast	Likely	Moderate	13;24;22;28	CCC 12
428	3A	High	Economic	Infrastructure	Sewer Pump Station Toukley - 2	Toukley	Central Coast	Likely	Moderate	13;24;22	CCC 12
429	3A	High	Economic	Infrastructure	Sewer Pump Station - Toukley wetland 3	Norville	Central Coast	Likely	Moderate	24;13;22	CCC 12
430	3A	High	Economic	Infrastructure	Lakes Beach surf club	Budgewoi	Central Coast	Likely	Moderate	10;13	CCC 12
431	3A	High	Human Settlement	Residential	Buttonderry Way RR	Jilliby	Central Coast	Likely	Moderate	13	CCC 9
432	3A	High	Human Settlement	Residential	Hue Hue Rd east RR	Jilliby	Central Coast	Likely	Moderate	10;13	CCC 9
433	3A	High	Human Settlement	Residential	Alison RR upslope	Alison	Central Coast	Likely	Moderate	13	CCC 9
434	3A	High	Human Settlement	Residential	Ourimbah Cr Rd - east RR	Ourimbah	Central Coast	Likely	Moderate	10;13	CCC 9
435	3A	High	Human Settlement	Residential	Ourimbah Cr Rd - west RR	Ourimbah	Central Coast	Likely	Moderate	11;13	CCC 9
436	3A	High	Cultural	Non Indigenous	Pioneer Dairy Wetlands Tuggerah	Tuggerah	Central Coast	Likely	Moderate	10;13	CCC 11
437	3A	High	Economic	Infrastructure	Don Small oval - Tacoma	Tacoma	Central Coast	Likely	Moderate	10;13	CCC 11
438	3A	High	Economic	Infrastructure	Sewer Pump Station WS46 - Sinclair Cr	Sinclair Cres Watanobbi	Central Coast	Likely	Moderate	24;22;11	CCC 11
439	3A	High	Cultural	Non Indigenous	Uniting Church - Hamlyn Terrace	Hamlyn Terrace	Central Coast	Likely	Moderate	10	CCC 11
440	3A	High	Economic	Infrastructure	Wadalba RFS	Wadalba	Central Coast	Likely	Moderate	10;11;13	CCC 11
441	3A	High	Economic	Infrastructure	Kanwal reservoir & telemetry tower	Sirocco Dr Kanwal	Central Coast	Likely	Moderate	11;24;22;25	CCC 11
442	3A	High	Economic	Commercial	North Wyong industrial area	Wyong	Central Coast	Likely	Moderate	13	CCC 11
443	3A	High	Economic	Commercial	Burbank Nurseries & Ramm Botanicals	Kangy Angy	Central Coast	Likely	Moderate	13;11	CCC 10
444	3A	High	Human Settlement	Residential	Kangy Angy - RR north	Kangy Angy	Central Coast	Likely	Moderate	13	CCC 10
445	3A	High	Economic	Infrastructure	Water Pump Station 02	Albatross Rd Berkeley Vale	Central Coast	Likely	Moderate	24;13;22;26	CCC 10
446	3A	High	Economic	Infrastructure	Adelaide St oval hall	Killarney Vale	Central Coast	Likely	Moderate	10	CCC 10
447	3A	High	Economic	Infrastructure	Tumbi Community Hall	Killarney Vale	Central Coast	Likely	Moderate	10;13	CCC 10
448	3A	High	Economic	Commercial	Tumbi nursery	Tumbi	Central Coast	Likely	Moderate	13	CCC 10
449	3A	High	Human Settlement	Residential	Bundeena Rd Glenning Valley - UR	Glenning Valley	Central Coast	Likely	Moderate	10;13;11;9	CCC 10
450	3A	High	Human Settlement	Residential	Anderson Rd Glenning Valley - RR	Glenning Valley	Central Coast	Likely	Moderate	13	CCC 10
451	3A	High	Economic	Infrastructure	Water Pump Station WPS17 - Chittaway Rd	Chittaway Rd Ourimbah	Central Coast	Likely	Moderate	24;21;22	CCC 10
452	3A	High	Economic	Infrastructure	Ourimbah 1 reservoir & WPS18	Bangalore St Ourimbah	Central Coast	Likely	Moderate	22;24;25	CCC 10
453	3A	High	Economic	Infrastructure	Sewer Pump Station - Eastern Rd	Eastern Rd Bateau Bay	Central Coast	Likely	Moderate	10;13	CCC 10
454	3A	High	Human Settlement	Residential	Old Pacific Highway Ourimbah - RR upslope	Ourimbah	Central Coast	Likely	Moderate	13	CCC 10
455	3A	High	Economic	Infrastructure	Water Pump Station WPS03 - Old Pacific Highway	Old Pacific Highway Ourimbah	Central Coast	Likely	Moderate	22;24;25	CCC 10
456	3A	High	Cultural	Non Indigenous	Ravensdale - silos No. 36	Ravensdale	Central Coast	Likely	Moderate	10;13	CCC 9
457	3A	High	Cultural	Non Indigenous	Wyong Creek - silos and shed No. 84	Wyong Creek	Central Coast	Likely	Moderate	10;9	CCC 9
458	3A	High	Economic	Infrastructure	Wyong Creek - hall	Wyong Creek	Central Coast	Likely	Moderate	10;13	CCC 9
459	3A	High	Cultural	Non Indigenous	St Barnabas cemetery	Yarramalong	Central Coast	Likely	Moderate	10	CCC 9
460	3A	High	Economic	Infrastructure	Mannering Park - scout hall	Mannering Park	Central Coast	Likely	Moderate	10;13	CCC 12
461	3A	High	Economic	Commercial Forest	Ourimbah State Forest - west	Central Mangrove	Central Coast	Likely	Moderate	25;9;13;11;27	CCC 4; CCC 9
462	3A	High	Economic	Commercial Forest	Ourimbah State Forest - east	Ourimbah	Central Coast	Likely	Moderate	9;13;11;25;27	CCC 9
463	3A	High	Economic	Commercial Forest	Wyong State Forest	Jilliby	Central Coast	Likely	Moderate	9;13;11;25;27	CCC 9
464	3A	High	Economic	Commercial Forest	Olney State Forest - west	Martinsville	Central Coast	Likely	Moderate	9;13;11;25;27	CCC 9; LMCC 3
465	3A	High	Economic	Infrastructure	Brush Rd telecommunications tower	73 Brush Rd Ourimbah	Central Coast	Likely	Moderate	24;13;23	CCC 10

Asset Id No.	Priority	Risk	Asset type	Asset sub type	Asset name	Asset Location	LGA	Likelihood	Consequence	Treatment number	Display area
466	3A	High	Environment	Endangered	Endangered Ecological Communities - High	Central Coast LGA north	Central Coast	Likely	Moderate	13	CCC 9; CCC10; CCC11; CCC12
467	3A	High	Human Settlement	Residential	Dooralong Valley RR	Dooralong	Central Coast	Likely	Moderate	11;13;9	CCC 9
468	3A	High	Human Settlement	Residential	Belmont/Valentine eastern interface	Valentine	Lake Macquarie	Likely	Moderate	14;15;17;18	LMCC 4
469	3A	High	Human Settlement	Residential	Wangi Wangi - urban interface	Wangi Wang	Lake Macquarie	Likely	Moderate	14;15;17;18	LMCC 1
470	3A	High	Human Settlement	Residential	Rathmines UR	Rathmines	Lake Macquarie	Likely	Moderate	12;14;18	LMCC 1
471	3A	High	Economic	Infrastructure	Awaba Community Recycling Centre	Awaba	Lake Macquarie	Likely	Moderate	14;17	LMCC 3
472	3A	High	Human Settlement	Residential	Cameron Park - western interface UR	Cameron Park	Lake Macquarie	Likely	Moderate	14;15;17;12;18	LMCC 4
473	3A	High	Human Settlement	Residential	Belmont North - urban interface	Belmont North	Lake Macquarie	Likely	Moderate	14;15;17;18	LMCC 4
474	3A	High	Economic	Infrastructure	Nords Wharf RFB	Nords Wharf	Lake Macquarie	Likely	Moderate	14;15	LMCC 1
475	3A	High	Economic	Infrastructure	Jemena gas networks	Somersby	Central Coast	Likely	Moderate	24;13	CCC 4
476	3A	High	Human Settlement	Special Fire Protection	Chamberlain Garden Aged Care	Wyoming	Central Coast	Likely	Moderate	10	CCC 1
477	3A	High	Economic	Infrastructure	Wyee Point RFS	Wyee Point	Lake Macquarie	Likely	Moderate	14;15	LMCC 2
478	3A	High	Economic	Commercial Forest	Strickland State Forest	Narara	Central Coast	Likely	Moderate	9;13;11;25;27	CCC 4
479	3A	High	Economic	Tourist and Recreational	Fernleigh Track (Redhead)	Redhead	Lake Macquarie	Likely	Moderate	18	LMCC 4
480	3A	High	Economic	Tourist and Recreational	Fernleigh Track (Whitebridge/Dudley)	Whitebridge/Dudley	Lake Macquarie	Likely	Moderate	18	LMCC 4
481	3A	High	Economic	Infrastructure	Reservoir Woy Woy Bay	Woy Woy Bay Rd,	Central Coast	Likely	Moderate	26	CCC 2
482	3A	High	Economic	Infrastructure	Reservoir Killcare	37 Wards Hill Rd, Killcare Heights	Central Coast	Likely	Moderate	26	CCC 2
483	3A	High	Economic	Infrastructure	Reservoir Kariong 3 & 4	Milyerra Rd, Kariong	Central Coast	Likely	Moderate	26	CCC 3
484	3A	High	Economic	Infrastructure	Belmont North reservoir	Belmont North	Lake Macquarie	Likely	Moderate	14;15;17	LMCC 4
485	3A	High	Economic	Infrastructure	Halekulani reservoir & telemetry tower	Halekulani	Central Coast	Likely	Moderate	24;25;22	CCC 12
486	3A	High	Economic	Infrastructure	Wyong South Sewage Treatment Plant	Tuggerah	Central Coast	Likely	Moderate	22;24;25;26	CCC 10
487	3A	High	Economic	Infrastructure	Somersby tower (RFS Paging)	Somersby	Central Coast	Likely	Moderate	24;26;23	CCC 4
488	3A	High	Economic	Infrastructure	Water Pump Station 10	185 Pacific Hwy Doyalson North	Central Coast	Likely	Moderate	24;25;26;22	CCC 12
489	3A	High	Economic	Infrastructure	Sewer Pump Station - Terilbah PI	Terilbah PI The Entrance North	Central Coast	Likely	Moderate	22;24;25;13	CCC 10
490	3A	High	Economic	Infrastructure	Telemetry tower - Thomas Walker	Thomas Walker Chittaway Bay	Central Coast	Likely	Moderate	22;23;24;11;25	CCC 10
491	3A	High	Economic	Infrastructure	Sewer Pump Station - Platypus Rd	Platypus Rd Berkeley Vale	Central Coast	Likely	Moderate	22;24	CCC 10
492	3A	High	Economic	Infrastructure	Sewer Pump Station - Kingsland CI	6W Kingsland Close Tacoma South	Central Coast	Likely	Moderate	22;24;25;11	CCC 11
493	3A	High	Economic	Infrastructure	Sewer Pump Station 30 - Palmer St	Palmer St Tuggerawong	Central Coast	Likely	Moderate	22;24;25;21	CCC 11
494	3A	High	Economic	Infrastructure	Sewer Pump Station CH16 - Birdwood Dr	Birdwood Dr Blue Haven	Central Coast	Likely	Moderate	22;24;21	CCC 12
495	3A	High	Economic	Infrastructure	Sewer Pump Station CH24 - Olney Dr	Olney Dr Blue Haven	Central Coast	Likely	Moderate	22;24;21	CCC 12
496	3A	High	Economic	Infrastructure	Sewer Pump Station CH19 - Kanowna Rd	Kanowna Rd Warnervale	Central Coast	Likely	Moderate	22;24	CCC 11
497	3A	High	Economic	Infrastructure	Water Pump Station WPS15 - Crystal Cr	Crystal Cres Wyong	Central Coast	Likely	Moderate	22;24;11	CCC 11
498	3A	High	Economic	Infrastructure	Water Pump Station WPS44 - Britannia Dr	Britannia Dr Watanobbi	Central Coast	Likely	Moderate	22;24	CCC 11
499	3A	High	Economic	Infrastructure	Sewer Pump Station WS15 - Fishburn Cr	Fishburn Cres Watanobbi	Central Coast	Likely	Moderate	22;24;11;25	CCC 11
500	3A	High	Economic	Infrastructure	Sewer Pump Station WS17 - Ash PI	Ash PI Wyong	Central Coast	Likely	Moderate	22;24;11;25	CCC 11
501	3A	High	Economic	Infrastructure	Woy Woy waste management facility	Woy Woy	Central Coast	Likely	Moderate	25;24;26	CCC 3
502	3A	High	Economic	Infrastructure	Sewage treatment plant Woy Woy	Nagari Rd, Woy Woy	Central Coast	Likely	Moderate	26;22;21;24;25	CCC 3
503	3A	High	Economic	Infrastructure	Reservoir Bensville	Poole Close, Empire Bay	Central Coast	Likely	Moderate	26;22;24;25;9	CCC 2
504	3A	High	Economic	Infrastructure	Reservoir Empire Bay	Empire Bay Dr, Daleys Point	Central Coast	Likely	Moderate	22;26;24;25;9	CCC 2
505	3A	High	Economic	Infrastructure	Sewage treatment plant Kincumber	Doyle St, Macmasters Beach	Central Coast	Likely	Moderate	21;26;22;24;25	CCC 2
506	3A	High	Economic	Infrastructure	Buttonderry waste management facility	850 Hue Hue Rd Jilliby	Central Coast	Likely	Moderate	22;24;25;21;26;11	CCC 9
507	3A	High	Economic	Infrastructure	Mardi water pump buildings	Woolmers Cres Mardi	Central Coast	Likely	Moderate	24;25;21;11	CCC 11
508	3A	High	Human Settlement	Residential	Clarence Rd	Springfield	Central Coast	Likely	Moderate	10;11;13	CCC 1
509	3A	High	Human Settlement	Residential	Wattle Tree Rd north	Holgate	Central Coast	Likely	Moderate	10;11;13;20	CCC 1
510	3A	High	Human Settlement	Residential	Oak Rd	Matcham	Central Coast	Likely	Moderate	10;13;11	CCC 1
511	3A	High	Human Settlement	Residential	Matcham Rd	Matcham	Central Coast	Likely	Moderate	10;11;13;20	CCC 1
512	3A	High	Human Settlement	Residential	Wamberal west precinct	Wamberal	Central Coast	Likely	Moderate	13;10;9	CCC 1
513	3A	High	Human Settlement	Residential	Pomona Rd	Empire Bay	Central Coast	Likely	Moderate	9;11;13	CCC 2
514	3A	High	Human Settlement	Residential	Yarram Rd Bensville	Bensville	Central Coast	Likely	Moderate	9;10;11	CCC 2
515	3A	High	Human Settlement	Residential	Bundaleer Cr precinct	Bensville	Central Coast	Likely	Moderate	10;11;13	CCC 2
516	3A	High	Human Settlement	Residential	South Kincumber	Kincumber	Central Coast	Likely	Moderate	11;13;10	CCC 2
517	3A	High	Human Settlement	Residential	Nautical Village	Kincumber	Central Coast	Likely	Moderate	10;11;13	CCC 2
518	3A	High	Human Settlement	Residential	Carpenter Rd precinct	Woy Woy	Central Coast	Likely	Moderate	10;11;13	CCC 3
519	3A	High	Human Settlement	Residential	Coachwood Rd	Matcham	Central Coast	Likely	Moderate	10;11;13	CCC 1
520	3A	High	Human Settlement	Residential	Blackwall Mountain	Woy Woy	Central Coast	Likely	Moderate	10;9;13	CCC 3
521	3A	High	Human Settlement	Residential	Cullens Rd RR	Copacabana	Central Coast	Likely	Moderate	10;11;13	CCC 2
522	3B	High	Human Settlement	Residential	Spencer precinct	Spencer	Central Coast	Possible	Major	10;13;20	CCC 7
523	3B	High	Human Settlement	Residential	Greenhaven Dr precinct	Greenhaven Drive, Umina	Central Coast	Possible	Major	9;10;11	CCC 3
524	3B	High	Human Settlement	Residential	Forresters Beach north	Forresters Beach	Central Coast	Possible	Major	10;13	CCC 1
525	3B	High	Human Settlement	Residential	Chamberlain Rd north precinct	Lisarow	Central Coast	Possible	Major	10;13	CCC 1
526	3B	High	Human Settlement	Special Fire Protection	Rumbalara Environmental Education centre	Gosford	Central Coast	Possible	Major	10;11;13	CCC 1



Asset Id No.	Priority	Risk	Asset type	Asset sub type	Asset name	Asset Location	LGA	Likelihood	Consequence	Treatment number	Display area
527	3B	High	Human Settlement	Residential	Mangrove Mountain RR	Mangrove Mountain	Central Coast	Possible	Major	13;11	CCC 5
528	3B	High	Human Settlement	Residential	Ironbark Rd RR	Mangrove Mountain	Central Coast	Possible	Major	11;13	CCC 5
529	3B	High	Human Settlement	Residential	Waratah Rd RR	Mangrove Mountain	Central Coast	Possible	Major	9;10;11;13	CCC 5
530	3B	High	Human Settlement	Residential	Bloodtree Rd RR	Mangrove Mountain	Central Coast	Possible	Major	10;13	CCC 5
531	3B	High	Human Settlement	Residential	Kyola Rd RR	Mangrove Mountain	Central Coast	Possible	Major	10;11;13	CCC 8
532	3B	High	Human Settlement	Residential	Peats Ridge Rd west RR	Peats Ridge	Central Coast	Possible	Major	9;11;13	CCC 5
533	3B	High	Human Settlement	Residential	Peats Ridge Rd east RR	Peats Ridge	Central Coast	Possible	Major	11;13	CCC 4
534	3B	High	Human Settlement	Residential	Cooks Rd RR	Glenworth Valley	Central Coast	Possible	Major	9;10;11;13	CCC 5
535	3B	High	Human Settlement	Residential	Konda Rd RR	Somersby	Central Coast	Possible	Major	9;10;11;13	CCC 4
536	3B	High	Human Settlement	Residential	Hoipos Rd precinct RR	Somersby	Central Coast	Possible	Major	11;13	CCC 4
537	3B	High	Human Settlement	Residential	Somersby RR	Somersby	Central Coast	Possible	Major	9;10;11;13	CCC 4
538	3B	High	Human Settlement	Residential	Goldsmiths Rd RR	Somersby	Central Coast	Possible	Major	9;11;13	CCC 4
539	3B	High	Human Settlement	Residential	Excelsior St precinct	Excelsior Street, Lisarow	Central Coast	Possible	Major	10;13	CCC 4
540	3B	High	Human Settlement	Residential	Marks Point/Belmont South - eastern interface UR	Marks Point/Belmont South	Lake Macquarie	Possible	Major	15;17	LMCC1; LMCC4
541	3B	High	Human Settlement	Residential	Jewells/Belmont North - eastern interface UR	Jewells	Lake Macquarie	Possible	Major	14;15;17	LMCC 4
542	3B	High	Human Settlement	Residential	Racecourse Rd Teralba - isolated residential	Teralba	Lake Macquarie	Possible	Major	14	LMCC 4
543	3B	High	Human Settlement	Residential	Toronto - isolated residential	Toronto	Lake Macquarie	Possible	Major	14;18	LMCC 3
544	3B	High	Human Settlement	Special Fire Protection	Anglicare nursing home complex	Booragul	Lake Macquarie	Possible	Major	15;17;16	LMCC 4
545	3B	High	Human Settlement	Special Fire Protection	St Pauls High School Booragul	Booragul	Lake Macquarie	Possible	Major	15;16	LMCC 4
546	3B	High	Human Settlement	Special Fire Protection	Fennell Bay Public School	Fennell Bay	Lake Macquarie	Possible	Major	15;16	LMCC 4
547	3B	High	Human Settlement	Special Fire Protection	Avondale School Cooranbong	Cooranbong	Lake Macquarie	Possible	Major	14;15;16	LMCC 3
548	3B	High	Human Settlement	Special Fire Protection	Bay Village Estate Bonnells Bay	Bonnells Bay	Lake Macquarie	Possible	Major	14;15;16	LMCC 1
549	3B	High	Economic	Infrastructure	Lake Macquarie Fire Control Centre	West Wallsend	Lake Macquarie	Possible	Major	12;15;17;18	LMCC 4
550	3B	High	Human Settlement	Residential	Nords Wharf UR	Nords Wharf	Lake Macquarie	Possible	Major	12;15;17	LMCC 1
551	3B	High	Human Settlement	Residential	Murrays Beach UR	Murrays Beach	Lake Macquarie	Possible	Major	14;15;17	LMCC 1
552	3B	High	Human Settlement	Residential	Pelican/Blackalls - northern UR	Pelican/Blackalls	Lake Macquarie	Possible	Major	14;15	LMCC 1
553	3B	High	Economic	Infrastructure	Marks Point - substation	Marks Point	Lake Macquarie	Possible	Major	14;15	LMCC 1
554	3B	High	Economic	Infrastructure	Belmont waste water treatment works	Belmont South	Lake Macquarie	Possible	Major	14;15;17	LMCC 1
555	3B	High	Economic	Tourist and Recreational	Redhead retirement villages & holiday parks	Redhead	Lake Macquarie	Possible	Major	14;15	LMCC 4
556	3B	High	Human Settlement	Residential	Windale/Gateshead/Mt Hutton - interior interface UR	Windale/Gateshead	Lake Macquarie	Possible	Major	15;18	LMCC 4
557	3B	High	Human Settlement	Special Fire Protection	Mount Hutton Public School	Mount Hutton	Lake Macquarie	Possible	Major	14;15;17	LMCC 4
558	3B	High	Human Settlement	Residential	Macquarie Hills western interface UR	Macquarie Hills	Lake Macquarie	Possible	Major	14;15	LMCC 4
559	3B	High	Human Settlement	Special Fire Protection	Garden Suburb Public School	Garden Suburb	Lake Macquarie	Possible	Major	15;16	LMCC 4
560	3B	High	Economic	Infrastructure	Edgeworth - treatment works	Edgeworth	Lake Macquarie	Possible	Major	14;15	LMCC 4
561	3B	High	Human Settlement	Residential	Edgeworth - southern interface UR	Edgeworth	Lake Macquarie	Possible	Major	15;14	LMCC 4
562	3B	High	Human Settlement	Residential	Cameron Park - northern interface UR	Cameron Park	Lake Macquarie	Possible	Major	12;14;15;17;18	LMCC 4
563	3B	High	Human Settlement	Residential	Bolton Point - isolated residential	Bolton Point	Lake Macquarie	Possible	Major	14;15;17;18	LMCC 4
564	3B	High	Economic	Infrastructure	Toronto - substation	Toronto	Lake Macquarie	Possible	Major	14;17	LMCC 3
565	3B	High	Economic	Mines	Myuna Colliery surface infrastructure	Wangi Wangi	Lake Macquarie	Possible	Major	14;15;17	LMCC 1
566	3B	High	Human Settlement	Residential	Eraring RR	Eraring	Lake Macquarie	Possible	Major	14;15	LMCC 1
567	3B	High	Human Settlement	Residential	Dora Creek - interface UR	Dora Creek	Lake Macquarie	Possible	Major	14;15	LMCC 1
568	3B	High	Human Settlement	Residential	Dora Creek - western RR	Dora Creek	Lake Macquarie	Possible	Major	14;15	LMCC 3
569	3B	High	Human Settlement	Special Fire Protection	Avondale College Cooranbong	Cooranbong	Lake Macquarie	Possible	Major	14;15;16	LMCC 1
570	3B	High	Human Settlement	Residential	Morisset UR	Morisset	Lake Macquarie	Possible	Major	14;15;17	LMCC 1
571	3B	High	Economic	Mines	Mandalong Mine Cooranbong entry	Mandalong	Lake Macquarie	Possible	Major	17;24;25	LMCC 1
572	3B	High	Human Settlement	Residential	Morisset/Bonnells Bay RR	Morisset	Lake Macquarie	Possible	Major	14;15;17	LMCC 1
573	3B	High	Human Settlement	Residential	Wyee Point UR	Wyee Point	Lake Macquarie	Possible	Major	14;15;17	LMCC 2
574	3B	High	Human Settlement	Residential	Summerhayes Rd Wyee RR	Wyee	Lake Macquarie	Possible	Major	14;15;17	LMCC 2
575	3B	High	Economic	Infrastructure	Bonnells Bay - telecommunications tower and building	Bonnells Bay	Lake Macquarie	Possible	Major	14;15;17;23	LMCC 1
576	3B	High	Human Settlement	Special Fire Protection	Lakeside Retirement Village	157 Marconi Rd, Morisset	Lake Macquarie	Possible	Major	14;15;16	LMCC 1
577	3B	High	Human Settlement	Special Fire Protection	Bayside NSW Aged Care	Morisset	Lake Macquarie	Possible	Major	14;15	LMCC 1
578	3B	High	Human Settlement	Residential	Charlestown northern interface UR	Charlestown	Lake Macquarie	Possible	Major	14;15;17;18	LMCC 4
579	3B	High	Human Settlement	Residential	Cardiff Heights - northern interface UR	Cardiff Heights	Lake Macquarie	Possible	Major	14;15;18	LMCC 4
580	3B	High	Human Settlement	Residential	Gwandalan UR	Gwandalan	Central Coast	Possible	Major	11;13;9;10	CCC 12
581	3B	High	Human Settlement	Residential	Gwandalan RR	Gwandalan	Central Coast	Possible	Major	9;10	CCC 12
582	3B	High	Human Settlement	Special Fire Protection	Gwandalan Public School	Gwandalan	Central Coast	Possible	Major	13;10	CCC 12
583	3B	High	Human Settlement	Residential	Summerland Point RR east	Summerland Point	Central Coast	Possible	Major	10;11;13	CCC 12
584	3B	High	Human Settlement	Special Fire Protection	Teraglin Lakeshore	Chain Valley Bay	Central Coast	Possible	Major	9;10	CCC 12
585	3B	High	Human Settlement	Residential	Chain Valley Bay north RR	Chain Valley Bay	Central Coast	Possible	Major	9;10;13	CCC 12
586	3B	High	Human Settlement	Residential	Chain Valley Bay north UR	Chain Valley Bay	Central Coast	Possible	Major	10;13;11	CCC 12
587	3B	High	Human Settlement	Special Fire Protection	Valhalla Lifestyle Community Chain Valley Bay	25 Mulloway Rd, Chain Valley Bay	Central Coast	Possible	Major	9;10;13	CCC 12
588	3B	High	Human Settlement	Special Fire Protection	Lake Munmorah schools	Lake Munmorah	Central Coast	Possible	Major	9;10	CCC 12

Asset Id No.	Priority	Risk	Asset type	Asset sub type	Asset name	Asset Location	LGA	Likelihood	Consequence	Treatment number	Display area
589	3B	High	Economic	Infrastructure	Lake Munmorah substation	Lake Munmorah	Central Coast	Possible	Major	9;24	CCC 12
590	3B	High	Human Settlement	Special Fire Protection	Pacific Lakes & Park Trees aged CP	Lake Munmorah	Central Coast	Possible	Major	10;9;11	CCC 12
591	3B	High	Human Settlement	Residential	Elizabeth Bay Dr Lake Munmorah RR	Lake Munmorah	Central Coast	Possible	Major	10;9;11	CCC 12
592	3B	High	Human Settlement	Residential	Lake Munmorah UR	Lake Munmorah	Central Coast	Possible	Major	9;10;11;13	CCC 12
593	3B	High	Human Settlement	Residential	Elizabeth Bay Dr Lake Munmorah interface	Lake Munmorah	Central Coast	Possible	Major	10;9;11	CCC 12
594	3B	High	Human Settlement	Residential	Lake Munmorah west UR	Lake Munmorah	Central Coast	Possible	Major	9;10;11;13	CCC 12
595	3B	High	Human Settlement	Residential	Chain Valley Bay south UR	Chain Valley Bay	Central Coast	Possible	Major	10;11;13	CCC 12
596	3B	High	Human Settlement	Special Fire Protection	North Doyalson - Macquarie Shores Village aged CP	North Doyalson	Central Coast	Possible	Major	9;10;11;13	CCC 12
597	3B	High	Economic	Mines	Chain Valley Colliery - mines	Mannering Park	Central Coast	Possible	Major	25;24	CCC 12
598	3B	High	Human Settlement	Residential	Doyalson RR	Doyalson	Central Coast	Possible	Major	13	CCC 12
599	3B	High	Human Settlement	Residential	San Remo UR	San Remo	Central Coast	Possible	Major	10;11;13	CCC 12
600	3B	High	Human Settlement	Special Fire Protection	Northlakes High School	San Remo	Central Coast	Possible	Major	10;13	CCC 12
601	3B	High	Human Settlement	Residential	Blue Haven east UR	Blue Haven	Central Coast	Possible	Major	10;11;13	CCC 12
602	3B	High	Human Settlement	Residential	Blue Haven west UR	Blue Haven	Central Coast	Possible	Major	10;13;11	CCC 12
603	3B	High	Human Settlement	Residential	Thompson Vale Rd Doyalson RR	Doyalson	Central Coast	Possible	Major	10;11;13	CCC 12
604	3B	High	Human Settlement	Residential	Charmhaven / Woongarra north RR	Charmhaven	Central Coast	Possible	Major	10;11;13	CCC 12
605	3B	High	Human Settlement	Residential	Woongarra RR	Woongarra	Central Coast	Possible	Major	10	CCC 12
606	3B	High	Economic	Infrastructure	Central Coast Council depot	Charmhaven	Central Coast	Possible	Major	10;11;13	CCC 12
607	3B	High	Human Settlement	Residential	Charmhaven UR	Charmhaven	Central Coast	Possible	Major	10	CCC 12
608	3B	High	Human Settlement	Residential	Charmhaven RR	Charmhaven	Central Coast	Possible	Major	10;13;11	CCC 12
609	3B	High	Human Settlement	Special Fire Protection	Hope Unlimited Church	Charmhaven	Central Coast	Possible	Major	10;11;13	CCC 12
610	3B	High	Human Settlement	Residential	Warnervale west RR	Warnervale	Central Coast	Possible	Major	13	CCC 12
611	3B	High	Human Settlement	Special Fire Protection	MacKillop Catholic College	Warnervale	Central Coast	Possible	Major	10;13	CCC 12
612	3B	High	Human Settlement	Residential	Lake Haven - north UR	Lake Haven	Central Coast	Possible	Major	10;13	CCC 12
613	3B	High	Economic	Infrastructure	Budgewoi telecommunications tower	Budgewoi	Central Coast	Possible	Major	24;23	CCC 12
614	3B	High	Human Settlement	Residential	Buff Point - north UR	Buff Point	Central Coast	Possible	Major	10;13	CCC 12
615	3B	High	Human Settlement	Special Fire Protection	Blue Haven Public School	Blue Haven	Central Coast	Possible	Major	10;13	CCC 12
616	3B	High	Economic	Commercial	Norah Head Bowling & Sports Club	Norah Head	Central Coast	Possible	Major	9;10;11	CCC 11
617	3B	High	Human Settlement	Residential	Norah Head - UR	Norah Head	Central Coast	Possible	Major	9;10;11;13;20	CCC 11
618	3B	High	Economic	Infrastructure	Sewer Treatment Plant - Toukley	Norville	Central Coast	Possible	Major	24;9;13;22	CCC 11
619	3B	High	Human Settlement	Residential	Evans Rd Canton Beach isolated UR	Canton Beach	Central Coast	Possible	Major	9	CCC 11
620	3B	High	Human Settlement	Residential	Lake Rd Tuggerah RR	Tuggerah	Central Coast	Possible	Major	13	CCC 10
621	3B	High	Economic	Infrastructure	Tuggerah - Lake Rd substation	Tuggerah	Central Coast	Possible	Major	24;13	CCC 11
622	3B	High	Human Settlement	Residential	Tacoma - UR	Tacoma	Central Coast	Possible	Major	10;13	CCC 11
623	3B	High	Human Settlement	Residential	Wyong UR north	Wyong	Central Coast	Possible	Major	9;10;13	CCC 11
624	3B	High	Human Settlement	Residential	Tuggerawong UR east	Tuggerawong	Central Coast	Possible	Major	10;13	CCC 11
625	3B	High	Human Settlement	Residential	Tuggerawong RR	Tuggerawong	Central Coast	Possible	Major	10;13	CCC 11
626	3B	High	Human Settlement	Residential	Tuggerawong isolated UR	Tuggerawong	Central Coast	Possible	Major	10;13	CCC 11
627	3B	High	Human Settlement	Residential	Rocky Point UR	Rocky Point	Central Coast	Possible	Major	10;13	CCC 11
628	3B	High	Human Settlement	Residential	Lexington Ave Wadalba UR	Wadalba	Central Coast	Possible	Major	13;10	CCC 11
629	3B	High	Human Settlement	Residential	Jensen Rd Wadalba RR	Wadalba	Central Coast	Possible	Major	13;10	CCC 11
630	3B	High	Human Settlement	Residential	Hillcrest & Braithwaite Rd Tacoma	Tacoma	Central Coast	Possible	Major	10;13	CCC 11
631	3B	High	Human Settlement	Special Fire Protection	Hope Town School	Tacoma	Central Coast	Possible	Major	10;13	CCC 11
632	3B	High	Human Settlement	Residential	Boyce Ave Wyong - RR	Wyong	Central Coast	Possible	Major	10;13	CCC 11
633	3B	High	Human Settlement	Residential	Boyce Ave Wyong - UR	Wyong	Central Coast	Possible	Major	10	CCC 11
634	3B	High	Human Settlement	Residential	Ibis Rd Tuggerah RR	Tuggerah	Central Coast	Possible	Major	13	CCC 10
635	3B	High	Human Settlement	Residential	Canntree Rd Tuggerah RR	Tuggerah	Central Coast	Possible	Major	13	CCC 10
636	3B	High	Human Settlement	Residential	Chittaway Point - UR	Chittaway Point	Central Coast	Possible	Major	10	CCC 10
637	3B	High	Economic	Commercial	Berkeley Vale industrial area	Berkeley Vale	Central Coast	Possible	Major	9;10;11	CCC 10
638	3B	High	Human Settlement	Residential	Killarney Vale - UR interface	Killarney Vale	Central Coast	Possible	Major	9;10;13	CCC 10
639	3B	High	Human Settlement	Residential	Tumbi - UR interface east	Tumbi Umbi	Central Coast	Possible	Major	9;10;13	CCC 10
640	3B	High	Human Settlement	Residential	Bateau Bay - UR east	Bateau Bay	Central Coast	Possible	Major	9;10;13	CCC 10
641	3B	High	Human Settlement	Residential	Chittaway Point - UR interface	Chittaway Point	Central Coast	Possible	Major	10;9	CCC 10
642	3B	High	Human Settlement	Residential	Chittaway Point - RR	Chittaway Point	Central Coast	Possible	Major	10	CCC 10
643	3B	High	Economic	Infrastructure	Jemena Gas Networks - Wyong	Warnervale	Central Coast	Possible	Major	13;24	CCC 11
644	3B	High	Economic	Infrastructure	M1 Motorway - Brooklyn to Mooney Mooney Creek	Brooklyn to Mooney Mooney Creek	Central Coast	Possible	Major	9;11;13;24	CCC 4; CCC 6
645	3B	High	Economic	Infrastructure	M1 Motorway - Mooney Mooney Creek to Somersby	Mooney Mooney Creek to Somersby	Central Coast	Possible	Major	11;13;24;9	CCC 3; CCC 4
646	3B	High	Economic	Infrastructure	M1 Motorway - Somersby to Mardi	Somersby to Mardi	Central Coast	Possible	Major	9;11;13;24	CCC 9; CCC 10
647	3B	High	Economic	Infrastructure	M1 Motorway - Mardi to Bushells Ridge	Mardi to Bushells Ridge	Central Coast	Possible	Major	9;11;13;24	CCC 9; CCC 12
648	3B	High	Economic	Infrastructure	M1 Motorway - Bushells Ridge to Morisset	Bushells Ridge to Morisset	Lake Macquarie	Possible	Major	12;14;15;17	LMCC1; LMCC2
649	3B	High	Economic	Infrastructure	M1 Motorway - Morisset to Freemans Waterhole	Morisset to Freemans Waterhole	Lake Macquarie	Possible	Major	12;14;15;17	LMCC1; LMCC3
650	3B	High	Economic	Infrastructure	M1 Motorway - Freemans Waterhole to Cameron Park	Freemans Waterhole to Cameron Park	Lake Macquarie	Possible	Major	12;14;15;17	LMCC 4



Asset Id No.	Priority	Risk	Asset type	Asset sub type	Asset name	Asset Location	LGA	Likelihood	Consequence	Treatment number	Display area
651	3B	High	Human Settlement	Special Fire Protection	Little Learners child care	Wyong	Central Coast	Possible	Major	10;13	CCC 11
652	3B	High	Human Settlement	Residential	Louisiana Rd Hamlyn Terrace UR	Hamlyn Terrace	Central Coast	Possible	Major	10;13	CCC 11
653	3B	High	Economic	Infrastructure	Central Coast RFS Fire Control Centre	Charmhaven	Central Coast	Possible	Major	24;11;13	CCC 12
654	3B	High	Human Settlement	Residential	Morisset RR	Morisset	Lake Macquarie	Possible	Major	14	LMCC 1
655	3B	High	Economic	Infrastructure	Dora Creek wastewater treatment works	Morisset	Lake Macquarie	Possible	Major	14;15	LMCC 1
656	3B	High	Human Settlement	Special Fire Protection	Heritage College	Morisset	Lake Macquarie	Possible	Major	14;15	LMCC 1
657	3B	High	Human Settlement	Special Fire Protection	Morisset Public School	Morisset	Lake Macquarie	Possible	Major	15	LMCC 1
658	3B	High	Environment	Locally Important	Belmont Wetlands State Park	Belmont	Lake Macquarie	Possible	Major	14;15;18	LMCC 4
659	3B	High	Cultural	Aboriginal Significance	Mangrove Mountain cultural facility	Mangrove Mountain	Central Coast	Possible	Major	10;13	CCC 5
660	3B	High	Human Settlement	Special Fire Protection	Whitebridge High School	Whitebridge	Lake Macquarie	Possible	Major	14;15	LMCC 4
661	3B	High	Economic	Infrastructure	Rumbalara transmitter	Gosford	Central Coast	Possible	Major	11;26;24;23	CCC 1
662	3B	High	Human Settlement	Special Fire Protection	Tacoma Public School	Tacoma	Central Coast	Possible	Major	10	CCC 11
663	3B	High	Human Settlement	Residential	Glendale UR	Glendale	Lake Macquarie	Possible	Major	14;15	LMCC 4
664	3B	High	Economic	Infrastructure	Sewer Treatment Plant - Mannering Park	Mannering Park	Central Coast	Possible	Major	24;11;25	CCC 12
665	3B	High	Economic	Infrastructure	Sewer Treatment Plant - Charmhaven	Hiawatha Rd Charmhaven	Central Coast	Possible	Major	22;24;11;25	CCC 12
666	3B	High	Economic	Infrastructure	Woongarah substation	760 Pacific Hwy Woongarah	Central Coast	Possible	Major	24;25	CCC 12
667	3B	High	Economic	Infrastructure	Mardi water pump station	571 Old Maitland Rd Mardi	Central Coast	Possible	Major	22;24	CCC 9
668	3B	High	Economic	Infrastructure	Mardi water treatment plant	Old Maitland Rd Mardi	Central Coast	Possible	Major	22;26;21;25	CCC 9
669	3B	High	Human Settlement	Residential	Lower Mangrove isolated properties	Lower Mangrove	Central Coast	Possible	Major	9;11;13	CCC 5
670	3B	High	Human Settlement	Residential	Gosford/ Wyoming	Gosford	Central Coast	Possible	Major	10;11;13	CCC 1
671	3B	High	Human Settlement	Residential	Wyoming/ Lisarow	Wyoming/ Lisarow	Central Coast	Possible	Major	10;11;13	CCC 1
672	3B	High	Human Settlement	Residential	Empire Bay RR	Empire Bay	Central Coast	Possible	Major	9;10;11	CCC 2
673	3B	High	Human Settlement	Residential	Bensville precinct	Bensville	Central Coast	Possible	Major	13;10;11	CCC 2
674	3B	High	Human Settlement	Residential	Macmasters Beach	Macmasters Beach	Central Coast	Possible	Major	10;11;13	CCC 2
675	3B	High	Human Settlement	Residential	Mount Pleasant Reserve	Saratoga	Central Coast	Possible	Major	10;11;13	CCC 2
676	3B	High	Human Settlement	Special Fire Protection	Kincumber High School	Kincumber	Central Coast	Possible	Major	10;11;13	CCC 2
677	3B	High	Human Settlement	Residential	Shoalhaven Dr precinct	Woy Woy	Central Coast	Possible	Major	9;10	CCC 3
678	3B	High	Human Settlement	Residential	Copacabana west	Copacabana	Central Coast	Possible	Major	9;10;13	CCC 2
679	3B	High	Economic	Mines	Newstan Colliery surface infrastructure	Fassifern	Lake Macquarie	Possible	Major	24;25	LMCC 4
680	3B	High	Human Settlement	Residential	Augustus Pl Bateau Bay	Bateau Bay	Central Coast	Possible	Major	10;11;13	CCC 10
681	3B	High	Human Settlement	Residential	Hastings Rd precinct	Wamberal	Central Coast	Possible	Major	10;11;13	CCC 1
682	3B	High	Human Settlement	Residential	Wells St precinct	Erina	Central Coast	Possible	Major	10;11;13	CCC 1
683	3B	High	Human Settlement	Residential	Wattle Tree Rd east	Holgate	Central Coast	Possible	Major	10;11;13	CCC 1
684	3B	High	Human Settlement	Residential	Bakali Rd Forresters Beach	Forresters Beach	Central Coast	Possible	Major	10;11;13	CCC 1
685	3B	High	Human Settlement	Residential	Lisarow/ Ridgeway	Lisarow	Central Coast	Possible	Major	10;11;13	CCC 1
686	3B	High	Human Settlement	Residential	Picketts Valley precinct	Picketts Valley	Central Coast	Possible	Major	10;11;13	CCC 2
687	3B	High	Human Settlement	Residential	Picketts Valley north precinct	Picketts Valley	Central Coast	Possible	Major	10;11;13	CCC 2
688	3B	High	Human Settlement	Residential	Bronzewing Dr	Erina	Central Coast	Possible	Major	10;11;13	CCC 2
689	3B	High	Economic	Mines	Mandalong Mine Delta entry site infrastructure	Wyee	Lake Macquarie	Possible	Major	24;25	LMCC 2
690	3B	High	Economic	Mines	Newstan Colliery water pipeline	Awaba	Central Coast	Possible	Major	24;25	LMCC 4
691	3B	High	Economic	Mines	Newstan Eraring power station coal haulage road	Fassifern	Lake Macquarie	Possible	Major	24;25	LMCC3; LMCC4
692	3B	High	Economic	Mines	Mandalong Mine & Myuna Colliery coal conveyor	Myuna Bay	Lake Macquarie	Possible	Major	24;25	LMCC 1
693	3B	High	Economic	Mines	Munmorah Colliery surface infrastructure	Colongra	Central Coast	Possible	Major	24;25	CCC 12
694	3B	High	Economic	Mines	Mandalong Mine coal haulage road	Mandalong	Lake Macquarie	Possible	Major	24;25	LMCC1; LMCC3
695	3B	High	Economic	Mines	Mandalong Mine coal conveyor to Vales Point power static	Wyee	Lake Macquarie	Possible	Major	24;25	LMCC 2
696	3B	High	Human Settlement	Residential	Picketts Valley east precinct	Picketts Valley	Central Coast	Possible	Major	10;11;13	CCC 2
697	3C	High	Economic	Tourist and Recreational	Australian Reptile Park	Somersby	Central Coast	Unlikely	Catastrophic	13;10	CCC 4
698	3C	High	Human Settlement	Residential	Old Mount Penang Rd Kariong	Old Mount Penang Road, Kariong	Central Coast	Unlikely	Catastrophic	9;13;11	CCC 3
699	3C	High	Human Settlement	Residential	South Forresters	Forresters Beach	Central Coast	Unlikely	Catastrophic	10	CCC 1
700	3C	High	Human Settlement	Residential	John Whiteway Dr	Gosford	Central Coast	Unlikely	Catastrophic	11;13	CCC 1
701	3C	High	Human Settlement	Residential	Elvys Ave isolated	Yattalunga	Central Coast	Unlikely	Catastrophic	13	CCC 2
702	3C	High	Human Settlement	Residential	330 Avoca Dr	Green Point	Central Coast	Unlikely	Catastrophic	13	CCC 2
703	3C	High	Human Settlement	Special Fire Protection	Central Coast Family Support	Kariong	Central Coast	Unlikely	Catastrophic	10;13	CCC 3
704	3C	High	Human Settlement	Residential	Narara Creek Rd west	Narara	Central Coast	Unlikely	Catastrophic	10;9;13	CCC 4
705	3C	High	Human Settlement	Special Fire Protection	Charlestown - School Complex	Charlestown	Lake Macquarie	Unlikely	Catastrophic	15	LMCC 4
706	3C	High	Human Settlement	Residential	Cooranbong - northern RR	Cooranbong	Lake Macquarie	Unlikely	Catastrophic	12;14;15;17	LMCC 3
707	3C	High	Human Settlement	Special Fire Protection	Bolton Point retirement community	Bolton Point	Lake Macquarie	Unlikely	Catastrophic	14;15	LMCC 4
708	3C	High	Human Settlement	Residential	Wyee UR	Wyee	Lake Macquarie	Unlikely	Catastrophic	15;17	LMCC 2
709	3C	High	Human Settlement	Residential	Wyee Western RR	Wyee	Lake Macquarie	Unlikely	Catastrophic	12;14;15	LMCC 2
710	3C	High	Human Settlement	Residential	Little Pelican Rd isolated residential	Little Pelican	Lake Macquarie	Unlikely	Catastrophic	15	LMCC 1
711	3C	High	Human Settlement	Special Fire Protection	TAFE NSW Belmont	Belmont	Lake Macquarie	Unlikely	Catastrophic	15	LMCC1; LMCC4
712	3C	High	Human Settlement	Special Fire Protection	Uniting Narla retirement living	31 Lentara Rd, Belmont	Lake Macquarie	Unlikely	Catastrophic	17;14;15	LMCC 4

Asset Id No.	Priority	Risk	Asset type	Asset sub type	Asset name	Asset Location	LGA	Likelihood	Consequence	Treatment number	Display area
713	3C	High	Human Settlement	Residential	Tingira Heights - interface UR	Tingira Heights	Lake Macquarie	Unlikely	Catastrophic	14;15;17	LMCC 4
714	3C	High	Human Settlement	Special Fire Protection	Floraville Public School	Floraville	Lake Macquarie	Unlikely	Catastrophic	15;14	LMCC 4
715	3C	High	Human Settlement	Residential	Belmont North/Tingira Heights - interface UR	Belmont North/Tingira Heights	Lake Macquarie	Unlikely	Catastrophic	14;15;17;12	LMCC 4
716	3C	High	Human Settlement	Special Fire Protection	Calvary St Francis Retirement community	Eleebana	Lake Macquarie	Unlikely	Catastrophic	14;15;17	LMCC 4
717	3C	High	Human Settlement	Special Fire Protection	Mt Hutton - Opal Hillside nursing home	Mt Hutton	Lake Macquarie	Unlikely	Catastrophic	14;15	LMCC 4
718	3C	High	Human Settlement	Residential	Woodrising/Fennell Bay/Bolton Point - interface UR	Woodrising	Lake Macquarie	Unlikely	Catastrophic	14;15;17;18	LMCC 4
719	3C	High	Human Settlement	Residential	Summerland Point RR	Summerland Point	Central Coast	Unlikely	Catastrophic	14;15;17	CCC 12
720	3C	High	Human Settlement	Residential	North Doyalson RR	North Doyalson	Central Coast	Unlikely	Catastrophic	10;13;11	CCC 12
721	3C	High	Economic	Infrastructure	Vales Point power station	Mannering Park	Central Coast	Unlikely	Catastrophic	11;13;24	CCC 12
722	3C	High	Human Settlement	Residential	Doyalson west UR	Doyalson	Central Coast	Unlikely	Catastrophic	14	CCC 12
723	3C	High	Human Settlement	Special Fire Protection	Warnervale Wallabies child care	Woongarra	Central Coast	Unlikely	Catastrophic	10	CCC 12
724	3C	High	Human Settlement	Residential	Bushells Ridge RR	Wye	Central Coast	Unlikely	Catastrophic	11;13	CCC 9; CCC12
725	3C	High	Human Settlement	Residential	Halekulani & Budgewoi UR	Halekulani & Budgewoi	Central Coast	Unlikely	Catastrophic	9;10;11;13	CCC 12
726	3C	High	Human Settlement	Residential	Buff Point - east UR	Buff Point	Central Coast	Unlikely	Catastrophic	13	CCC 12
727	3C	High	Human Settlement	Residential	Buff Point - isolated RR	Buff Point	Central Coast	Unlikely	Catastrophic	13	CCC 12
728	3C	High	Human Settlement	Special Fire Protection	Budgewoi preschool	Budgewoi	Central Coast	Unlikely	Catastrophic	10;13	CCC 12
729	3C	High	Human Settlement	Residential	Kulnura - north RR	Kulnura	Central Coast	Unlikely	Catastrophic	9;10;13	CCC 9
730	3C	High	Human Settlement	Residential	Kulnura - RR	Kulnura	Central Coast	Unlikely	Catastrophic	11;13	CCC 9
731	3C	High	Human Settlement	Special Fire Protection	Lutanda Toukley	Canton Beach	Central Coast	Unlikely	Catastrophic	10;13	CCC 11
732	3C	High	Human Settlement	Special Fire Protection	RSL Lifecare Lakefront retirement village	Canton Beach	Central Coast	Unlikely	Catastrophic	10;13	CCC 11
733	3C	High	Human Settlement	Special Fire Protection	Wyong Public Hospital	Hamlyn Terrace	Central Coast	Unlikely	Catastrophic	10;13	CCC 11
734	3C	High	Human Settlement	Special Fire Protection	Opal Glenmere aged care	Kanwal	Central Coast	Unlikely	Catastrophic	13	CCC 11
735	3C	High	Human Settlement	Residential	Kulnura - central RR	Kulnura	Central Coast	Unlikely	Catastrophic	13;11	CCC 9
736	3C	High	Human Settlement	Residential	Kulnura - south RR	Kulnura	Central Coast	Unlikely	Catastrophic	10;11;13;9	CCC 9
737	3C	High	Human Settlement	Residential	Yarramalong township UR	Yarramalong	Central Coast	Unlikely	Catastrophic	10;13	CCC 9
738	3C	High	Human Settlement	Residential	Yarramalong - central RR	Yarramalong	Central Coast	Unlikely	Catastrophic	13;11	CCC 9
739	3C	High	Human Settlement	Residential	Stinsons Ln Wyong Creek	Wyong Creek	Central Coast	Unlikely	Catastrophic	11;13	CCC 9
740	3C	High	Human Settlement	Residential	Jilliby valley RR	Jilliby	Central Coast	Unlikely	Catastrophic	11;13	CCC 9
741	3C	High	Human Settlement	Residential	Little Jilliby RR	Little Jilliby	Central Coast	Unlikely	Catastrophic	9;10;11	CCC 9
742	3C	High	Human Settlement	Residential	Jilliby north RR	Jilliby	Central Coast	Unlikely	Catastrophic	9;11	CCC 9
743	3C	High	Human Settlement	Residential	Smiths Rd Jilliby RR	Jilliby	Central Coast	Unlikely	Catastrophic	13	CCC 9
744	3C	High	Human Settlement	Residential	Mandalong Rd Dooralong RR	Dooralong	Central Coast	Unlikely	Catastrophic	13	CCC 9
745	3C	High	Human Settlement	Residential	Mandalong Rd isolated RR downslope	Dooralong	Central Coast	Unlikely	Catastrophic	11;13	CCC 9
746	3C	High	Human Settlement	Residential	Dooralong Rd - isolated RR downslope	Dooralong	Central Coast	Unlikely	Catastrophic	10	CCC 9
747	3C	High	Human Settlement	Residential	Dickson Rd south RR downslope	Jilliby	Central Coast	Unlikely	Catastrophic	10	CCC 9
748	3C	High	Human Settlement	Residential	Footts Rd Ourimbah RR	Ourimbah	Central Coast	Unlikely	Catastrophic	9;10;11;13	CCC 9
749	3C	High	Human Settlement	Residential	Kilkenny Rd Ourimbah RR	Ourimbah	Central Coast	Unlikely	Catastrophic	13	CCC 9
750	3C	High	Human Settlement	Residential	St Johns Rd Jilliby RR	Jilliby	Central Coast	Unlikely	Catastrophic	13	CCC 11
751	3C	High	Human Settlement	Residential	Mardi Rd east RR	Mardi	Central Coast	Unlikely	Catastrophic	13	CCC 11
752	3C	High	Human Settlement	Special Fire Protection	TAFE NSW Wyong	Wyong	Central Coast	Unlikely	Catastrophic	9;10;13	CCC 11
753	3C	High	Human Settlement	Special Fire Protection	Wyong High School	Wyong	Central Coast	Unlikely	Catastrophic	10	CCC 11
754	3C	High	Human Settlement	Special Fire Protection	Lakes Grammar Anglican School	Warnervale	Central Coast	Unlikely	Catastrophic	10;11;13	CCC 11
755	3C	High	Human Settlement	Residential	Albert Warner Dr Warnervale - west UR	Warnervale	Central Coast	Unlikely	Catastrophic	10;11;13	CCC 11
756	3C	High	Human Settlement	Residential	Railway Rd Warnervale - west RR	Warnervale	Central Coast	Unlikely	Catastrophic	13	CCC 11
757	3C	High	Human Settlement	Residential	Warnervale east - UR	Warnervale	Central Coast	Unlikely	Catastrophic	10	CCC 11
758	3C	High	Human Settlement	Residential	Virginia & Nikko Warnervale east RR	Warnervale	Central Coast	Unlikely	Catastrophic	13	CCC 11
759	3C	High	Human Settlement	Residential	Warnervale Rd Warnervale east UR	Warnervale	Central Coast	Unlikely	Catastrophic	11;13	CCC 11
760	3C	High	Human Settlement	Special Fire Protection	Uniting Starrett Lodge Hamlyn Terrace	1/35 Louisiana Rd, Hamlyn Terrace	Central Coast	Unlikely	Catastrophic	10	CCC 11
761	3C	High	Human Settlement	Residential	Pacific Hwy Hamlyn Terrace UR	Hamlyn Terrace	Central Coast	Unlikely	Catastrophic	13	CCC 11
762	3C	High	Human Settlement	Residential	Wahroonga Rd Kanwal isolated RR	Kanwal	Central Coast	Unlikely	Catastrophic	11;13	CCC 11
763	3C	High	Human Settlement	Residential	Johns & Kilpa Rd Wyongah - isolated RR	Wyongah	Central Coast	Unlikely	Catastrophic	13;11	CCC 11
764	3C	High	Human Settlement	Residential	Wyongah - UR	Wyongah	Central Coast	Unlikely	Catastrophic	13;10	CCC 11
765	3C	High	Human Settlement	Residential	Orchid Way Wadalba UR	Wadalba	Central Coast	Unlikely	Catastrophic	11;13	CCC 11
766	3C	High	Human Settlement	Special Fire Protection	Homeland Park Wadalba	Wadalba	Central Coast	Unlikely	Catastrophic	10;13	CCC 11
767	3C	High	Human Settlement	Residential	Wadalba UR	Wadalba	Central Coast	Unlikely	Catastrophic	10;13;11	CCC 11
768	3C	High	Human Settlement	Special Fire Protection	Palm Springs Home village	Hamlyn Terrace	Central Coast	Unlikely	Catastrophic	10;13	CCC 11
769	3C	High	Human Settlement	Residential	North Wyong UR	Wyong	Central Coast	Unlikely	Catastrophic	10;11;13	CCC 11
770	3C	High	Human Settlement	Residential	Settlement Dr Wadalba UR	Wadalba	Central Coast	Unlikely	Catastrophic	13	CCC 11
771	3C	High	Human Settlement	Residential	Pollock Ave Wyong UR	Wyong	Central Coast	Unlikely	Catastrophic	10;11	CCC 11
772	3C	High	Human Settlement	Residential	Kangy Angy - isolated RR	Kangy Angy	Central Coast	Unlikely	Catastrophic	9;11	CCC 10
773	3C	High	Human Settlement	Residential	Berkeley Vale - UR central interface	Berkeley Vale	Central Coast	Unlikely	Catastrophic	10;13	CCC 10
774	3C	High	Human Settlement	Special Fire Protection	Killarney Court Central Coast Community Care Associatio	Killarney Vale	Central Coast	Unlikely	Catastrophic	10	CCC 10



Asset Id No.	Priority	Risk	Asset type	Asset sub type	Asset name	Asset Location	LGA	Likelihood	Consequence	Treatment number	Display area
775	3C	High	Human Settlement	Special Fire Protection	Killarney Vale - preschool	Adelaide St Killarney Vale	Central Coast	Unlikely	Catastrophic	13	CCC 10
776	3C	High	Human Settlement	Residential	Palm Springs Ave Glenning Valley - UR	Glenning Valley	Central Coast	Unlikely	Catastrophic	13	CCC 10
777	3C	High	Human Settlement	Residential	Glenning Valley - RR Wyong Rd	Glenning Valley	Central Coast	Unlikely	Catastrophic	13	CCC 10
778	3C	High	Human Settlement	Residential	Holland PI UR	Tumbi Umbi	Central Coast	Unlikely	Catastrophic	10;11;13	CCC 10
779	3C	High	Human Settlement	Residential	Gordon Vaughan Rd isolated RR	Tumbi Umbi	Central Coast	Unlikely	Catastrophic	11;13	CCC 10
780	3C	High	Human Settlement	Residential	Berkeley Rd Fountaindale - RR	Fountaindale	Central Coast	Unlikely	Catastrophic	10;11;13	CCC 10
781	3C	High	Human Settlement	Residential	Old Chittaway Rd Fountaindale - RR	Fountaindale	Central Coast	Unlikely	Catastrophic	10;13	CCC 10
782	3C	High	Human Settlement	Residential	Chittaway Rd Ourimbah - RR	Chittaway Rd Ourimbah	Central Coast	Unlikely	Catastrophic	10;13	CCC 10
783	3C	High	Human Settlement	Residential	Shelly Beach - UR precinct	Shelly Beach	Central Coast	Unlikely	Catastrophic	10;13	CCC 10
784	3C	High	Human Settlement	Residential	Dog Trap Rd RR	Ourimbah	Central Coast	Unlikely	Catastrophic	13	CCC 10
785	3C	High	Human Settlement	Special Fire Protection	Ourimbah Public School	Ourimbah	Central Coast	Unlikely	Catastrophic	10;11;13	CCC 10
786	3C	High	Human Settlement	Residential	Burns Rd Ourimbah - UR precinct	Ourimbah	Central Coast	Unlikely	Catastrophic	10;13	CCC 10
787	3C	High	Human Settlement	Residential	Old Pacific Hwy Ourimbah - isolated RR	Ourimbah	Central Coast	Unlikely	Catastrophic	13	CCC 10
788	3C	High	Human Settlement	Residential	Bateau Bay UR North	Bateau Bay	Central Coast	Unlikely	Catastrophic	10	CCC 10
789	3C	High	Human Settlement	Special Fire Protection	Norah Head Lighthouse	Norah Head	Central Coast	Unlikely	Catastrophic	10;13	CCC 11
790	3C	High	Human Settlement	Residential	Valentine/Eleebana interface UR	Valentine/Eleebana	Lake Macquarie	Unlikely	Catastrophic	14;15;17;18	LMCC 4
791	3C	High	Human Settlement	Special Fire Protection	Baxter Detention Centre	Mount Penang	Central Coast	Unlikely	Catastrophic	10;11;13	CCC 3
792	3C	High	Human Settlement	Residential	Carrabella Ave	Springfield	Central Coast	Unlikely	Catastrophic	10;11;13	CCC 1
793	3C	High	Human Settlement	Residential	Bourke Ave	Yattalunga	Central Coast	Unlikely	Catastrophic	10;11;13	CCC 2
794	3C	High	Human Settlement	Special Fire Protection	Tarragal Glen retirement village	110 Karalta Rd, Erina	Central Coast	Unlikely	Catastrophic	10;11;13	CCC 2
795	3C	High	Human Settlement	Special Fire Protection	Wood Glen retirement village	Erina	Central Coast	Unlikely	Catastrophic	10;11;13	CCC 2
796	3C	High	Human Settlement	Residential	Sherwood Dr	Springfield	Central Coast	Unlikely	Catastrophic	10;11;13	CCC 1
797	3C	High	Human Settlement	Residential	Avoca Valley precinct	Avoca	Central Coast	Unlikely	Catastrophic	10;11;13	CCC 2
798	3C	High	Human Settlement	Special Fire Protection	Point Clare Public School	Point Clare	Central Coast	Unlikely	Catastrophic	10;11;13	CCC 3
799	3C	High	Human Settlement	Special Fire Protection	Peats Ridge Public School	Peats Ridge	Central Coast	Unlikely	Catastrophic	10;11;13	CCC 4
800	3D	High	Economic	Commercial	Strathmore Rd industrial	Swansea	Lake Macquarie	Almost certain	Minor	12;14;15;17	LMCC 1
801	3D	High	Economic	Tourist and Recreational	Newtec pistol club Teralba	Rhondda Rd, Teralba	Lake Macquarie	Almost certain	Minor	14;15	LMCC 4
802	3D	High	Economic	Tourist and Recreational	NPWS visitor areas	Multiple across LGA	Central Coast	Almost certain	Minor	10;11;13;9;27	CCC10; CCC11
803	3D	High	Economic	Agricultural	Wyongah - chicken farm	Wyongah	Central Coast	Almost certain	Minor	13	CCC 11
804	3D	High	Economic	Tourist and Recreational	The Farm - private track Kulnura	Kulnura	Central Coast	Almost certain	Minor	13	CCC 9
805	3D	High	Economic	Infrastructure	Crangan Bay - Kanangra Dr Reservoir	Kanangra Dr Crangan Bay	Central Coast	Almost certain	Minor	22;11;25	CCC 12
806	3D	High	Economic	Tourist and Recreational	Wyong District Pistol club	65 Kanangra Dr, Crangan Bay	Central Coast	Almost certain	Minor	10;11;13	CCC 12
807	3D	High	Economic	Tourist and Recreational	Old Sydney Town	Somersby	Lake Macquarie	Almost certain	Minor	10; 13	CCC 4
808	4	Medium	Economic	Tourist and Recreational	Challenge Ranch outdoor education centre	160 Hensons Road, Somersby	Central Coast	Likely	Minor		CCC 4
809	4	Medium	Economic	Agricultural	Ironbark Rd agricultural precinct	Central Mangrove	Central Coast	Possible	Moderate		CCC 5
810	4	Medium	Economic	Commercial	Hanson Construction Materials	557 George Downes Dr, Kulnura	Central Coast	Possible	Moderate		CCC 5
811	4	Medium	Economic	Commercial	Boral Quarries	Peats Ridge West	Central Coast	Possible	Moderate		CCC 5
812	4	Medium	Economic	Commercial	Calga Sands Quarry	Calga	Central Coast	Possible	Moderate		CCC 5
813	4	Medium	Economic	Tourist and Recreational	Glenworth Valley	Glenworth Valley	Central Coast	Possible	Moderate		CCC 5
814	4	Medium	Economic	Tourist and Recreational	Popran Road caravan park	60 Popran Rd, Lower Mangrove	Central Coast	Possible	Moderate	9;11;10	CCC 5
815	4	Medium	Economic	Tourist and Recreational	Pure Valley mountain retreat	161 Popran Rd, Lower Mangrove	Central Coast	Possible	Moderate		CCC 5
816	4	Medium	Economic	Agricultural	RSPCA Animal Shelter	Somersby	Central Coast	Likely	Minor	9;11	CCC 4
817	4	Medium	Economic	Tourist and Recreational	Camp Chapman - Girl Guides	Somersby	Central Coast	Likely	Minor	9;11	CCC 4
818	4	Medium	Human Settlement	Special Fire Protection	St Philip's Christian College & child care centre	Narara	Central Coast	Unlikely	Major		CCC 4
819	4	Medium	Human Settlement	Residential	Reeves Rd - Carrington St	Narara	Central Coast	Likely	Minor		CCC 4
820	4	Medium	Human Settlement	Residential	Nursery St	Narara	Central Coast	Likely	Minor		CCC 4
821	4	Medium	Economic	Commercial	Mangrove Road Recording Studios	Mangrove Road, Somersby	Central Coast	Likely	Minor		CCC 4
822	4	Medium	Economic	Agricultural	Dillons Farm Woy Woy	Woy Woy	Central Coast	Likely	Minor		CCC 3
823	4	Medium	Economic	Tourist and Recreational	Kariong rifle range	Kariong	Central Coast	Likely	Minor		CCC 3
824	4	Medium	Economic	Tourist and Recreational	NPWS visitor facilities	Multiple across LGA	Central Coast	Likely	Minor	27;29	CCC 2; CCC 3; CCC 7
825	4	Medium	Human Settlement	Residential	Brunswick Rd precinct	Terrigal	Central Coast	Unlikely	Major		CCC 1; CCC 2
826	4	Medium	Human Settlement	Residential	Wamberal north	Wamberal	Central Coast	Unlikely	Major		CCC 1
827	4	Medium	Human Settlement	Residential	Tumbi Rd west precinct	Tumbi Umbi	Central Coast	Likely	Minor		CCC 1
828	4	Medium	Human Settlement	Residential	Charles Kay	Terrigal	Central Coast	Unlikely	Major		CCC 2
829	4	Medium	Human Settlement	Residential	Samantha Cres	Kincumber	Central Coast	Unlikely	Major		CCC 2
830	4	Medium	Human Settlement	Residential	Beatties Rd semi rural	Green Point	Central Coast	Unlikely	Major		CCC 2
831	4	Medium	Human Settlement	Residential	Kenmare Rd precinct	Erina	Central Coast	Unlikely	Major	10	CCC 2
832	4	Medium	Human Settlement	Residential	131 Avoca Dr	Green Point	Central Coast	Unlikely	Major		CCC 2
833	4	Medium	Economic	Infrastructure	Crommelin Biological Field Research Station	75 Crystal Ave, Patonga	Central Coast	Likely	Minor		CCC 3
834	4	Medium	Economic	Infrastructure	Mt Ettalong 2 (Telco Site)	Pearl Beach	Central Coast	Likely	Minor	24	CCC 3
835	4	Medium	Human Settlement	Special Fire Protection	Mangrove Mountain child care	2829 Wisemans Ferry Road	Central Coast	Unlikely	Major		CCC 5

Asset Id No.	Priority	Risk	Asset type	Asset sub type	Asset name	Asset Location	LGA	Likelihood	Consequence	Treatment number	Display area
836	4	Medium	Human Settlement	Special Fire Protection	Henry Kendall High School	Gosford	Central Coast	Possible	Moderate		CCC 4
837	4	Medium	Human Settlement	Special Fire Protection	Pretty Beach Public School	Pretty Beach	Central Coast	Unlikely	Major	10;13	CCC 2
838	4	Medium	Human Settlement	Special Fire Protection	Wamberal Public School	Wamberal	Central Coast	Unlikely	Major		CCC 1
839	4	Medium	Human Settlement	Special Fire Protection	Lisarow High School	Lisarow	Central Coast	Unlikely	Major		CCC 1
840	4	Medium	Human Settlement	Special Fire Protection	Chertsey Public School	Wyoming	Central Coast	Unlikely	Major		CCC 1
841	4	Medium	Human Settlement	Special Fire Protection	Magill English Language College	Gosford	Central Coast	Possible	Moderate		CCC 1
842	4	Medium	Human Settlement	Special Fire Protection	Our Lady Star of the Sea School	Terrigal	Central Coast	Unlikely	Major		CCC 1
843	4	Medium	Human Settlement	Special Fire Protection	Our Lady Star of the Sea Catholic Parish	Terrigal	Central Coast	Unlikely	Major		CCC 1
844	4	Medium	Human Settlement	Special Fire Protection	Coast Christian School	Bensville	Central Coast	Unlikely	Major		CCC 2
845	4	Medium	Human Settlement	Special Fire Protection	Green Point Christian College	Green Point	Central Coast	Possible	Moderate		CCC 2
846	4	Medium	Human Settlement	Special Fire Protection	Aspect Central Coast School	Terrigal	Central Coast	Unlikely	Major		CCC 2
847	4	Medium	Human Settlement	Special Fire Protection	Waterford retirement village	Kincumber	Central Coast	Possible	Moderate		CCC 2
848	4	Medium	Economic	Infrastructure	Forresters Beach tower (Cromarty Hill)	Forresters Beach	Central Coast	Possible	Moderate		CCC 1
849	4	Medium	Economic	Tourist and Recreational	Kooree Cabin	Central Mangrove	Central Coast	Likely	Minor		CCC 5
850	4	Medium	Human Settlement	Special Fire Protection	Spencer Public School	Spencer	Central Coast	Unlikely	Major		CCC 7
851	4	Medium	Economic	Commercial	Kincumba Mountain Kiosk	Kincumber	Central Coast	Likely	Minor	11	CCC 2
852	4	Medium	Human Settlement	Residential	North Scenic	Forresters Beach	Central Coast	Unlikely	Major		CCC 1
853	4	Medium	Economic	Tourist and Recreational	Bouddi coastal track	Killcare	Central Coast	Likely	Minor		CCC 2
854	4	Medium	Human Settlement	Residential	Presidents Hill	West Gosford	Central Coast	Possible	Moderate		CCC 4
855	4	Medium	Human Settlement	Special Fire Protection	Gosford Private Hospital	North Gosford	Central Coast	Possible	Moderate		CCC 1
856	4	Medium	Economic	Infrastructure	RMS weigh station	Mount White	Central Coast	Possible	Moderate		CCC 6
857	4	Medium	Environment	Endangered	Endangered Ecological Communities - Medium	Central Coast LGA South	Central Coast	Unlikely	Major	13	CCC 1; CCC 2; CCC 3; CCC 4; CCC 5; CCC 6; CCC 7; CCC 8
858	4	Medium	Human Settlement	Residential	Hillview St east	Woy Woy	Central Coast	Likely	Minor	9	CCC 3
859	4	Medium	Human Settlement	Residential	Wangi Wangi - eastern interface UR	Wangi Wangi	Lake Macquarie	Unlikely	Major	15;17	LMCC 1
860	4	Medium	Human Settlement	Special Fire Protection	Warners Bay Private Hospital	Warners Bay	Lake Macquarie	Unlikely	Major		LMCC 4
861	4	Medium	Human Settlement	Special Fire Protection	Wangi Point Holiday Park	Wangi Wangi	Lake Macquarie	Unlikely	Major	15;17;18	LMCC 1
862	4	Medium	Human Settlement	Special Fire Protection	Village Complex - Wyee Point	Wyee Point	Lake Macquarie	Unlikely	Major		LMCC 2
863	4	Medium	Human Settlement	Special Fire Protection	Bethshan Garden nursing home - Wyee	30 Forest Rd, Wyee	Lake Macquarie	Unlikely	Major		LMCC 2
864	4	Medium	Human Settlement	Special Fire Protection	Hunter Sports High School - Gateshead	Gateshead	Lake Macquarie	Unlikely	Major		LMCC 4
865	4	Medium	Economic	Tourist and Recreational	Caves Beach - Park Ave	Caves Beach	Lake Macquarie	Possible	Moderate		LMCC 1
866	4	Medium	Economic	Mines	Crangan Bay - sand mine	Crangan Bay	Lake Macquarie	Possible	Moderate		LMCC 1
867	4	Medium	Human Settlement	Residential	Swansea/Caves Beach - eastern interface UR	Swansea/Caves Beach	Lake Macquarie	Unlikely	Major	18	LMCC 1
868	4	Medium	Human Settlement	Residential	Pelican - southern interface UR	Pelican	Lake Macquarie	Unlikely	Major		LMCC 1
869	4	Medium	Human Settlement	Residential	Ungala Rd UR	Blacksmiths	Lake Macquarie	Unlikely	Major		LMCC 1
870	4	Medium	Economic	Tourist and Recreational	Belmont golf course	Belmont South	Lake Macquarie	Possible	Moderate		LMCC 1
871	4	Medium	Human Settlement	Residential	Cain St Redhead UR	Redhead	Lake Macquarie	Unlikely	Major	14;15	LMCC 4
872	4	Medium	Economic	Infrastructure	Valentine - Tingira Dr substation	Valentine	Lake Macquarie	Unlikely	Major		LMCC 4
873	4	Medium	Economic	Commercial	Hillsborough Rd commercial & golf course	Hillsborough	Lake Macquarie	Possible	Moderate		LMCC 4
874	4	Medium	Economic	Commercial	Warners Bay commercial interface	Warners Bay	Lake Macquarie	Possible	Moderate		LMCC 4
875	4	Medium	Human Settlement	Residential	Gateshead/Charlestown - Pacific Hwy UR	Gateshead	Lake Macquarie	Unlikely	Major	18	LMCC 4
876	4	Medium	Economic	Infrastructure	Charlestown - telecommunications tower	Charlestown	Lake Macquarie	Unlikely	Major		LMCC 4
877	4	Medium	Human Settlement	Other	West Wallsend Cemetery	West Wallsend	Lake Macquarie	Possible	Moderate		LMCC 4
878	4	Medium	Economic	Mines	Killingworth - Westside mine	Killingworth	Lake Macquarie	Possible	Moderate		LMCC 4
879	4	Medium	Economic	Mines	West Wallsend - mine	West Wallsend	Lake Macquarie	Possible	Moderate		LMCC 4
880	4	Medium	Economic	Mines	Teralba - mine	Teralba	Lake Macquarie	Possible	Moderate		LMCC 4
881	4	Medium	Economic	Mines	Cockle Creek smelter support	Teralba	Lake Macquarie	Possible	Moderate		LMCC 4
882	4	Medium	Economic	Commercial	Woodrising commercial property	Woodrising	Lake Macquarie	Possible	Moderate		LMCC 4
883	4	Medium	Economic	Infrastructure	Fassifern Railway Station	Fassifern	Lake Macquarie	Possible	Moderate		LMCC 4
884	4	Medium	Human Settlement	Residential	Coal Point - urban interface UR	Coal Point	Lake Macquarie	Unlikely	Major		LMCC 1
885	4	Medium	Economic	Agricultural	Wakefield chicken farms	Wakefield	Lake Macquarie	Possible	Moderate		LMCC 4
886	4	Medium	Economic	Commercial	Toronto Country Club & golf course	Toronto	Lake Macquarie	Possible	Moderate		LMCC 1
887	4	Medium	Economic	Mines	Toronto - mine	Toronto	Lake Macquarie	Possible	Moderate		LMCC 1
888	4	Medium	Economic	Agricultural	Dora Creek chicken farms	Dora Creek	Lake Macquarie	Possible	Moderate		LMCC 1
889	4	Medium	Economic	Commercial	Cooranbong commercial precinct	Cooranbong	Lake Macquarie	Possible	Moderate		LMCC 3
890	4	Medium	Economic	Agricultural	Dora Creek horticulture farm	Dora Creek	Lake Macquarie	Possible	Moderate		LMCC 1
891	4	Medium	Economic	Commercial	Sanitarium Health & Wellbeing	College Rd, Cooranbong	Lake Macquarie	Unlikely	Major		LMCC 1
892	4	Medium	Human Settlement	Residential	Cooranbong UR	Cooranbong	Lake Macquarie	Possible	Moderate		LMCC 3
893	4	Medium	Economic	Commercial	Lake Macquarie Memorial Park	Ryhope	Lake Macquarie	Possible	Moderate		LMCC 3
894	4	Medium	Economic	Commercial	Australian Landscape Supplies	Cooranbong	Lake Macquarie	Possible	Moderate		LMCC 3



Asset Id No.	Priority	Risk	Asset type	Asset sub type	Asset name	Asset Location	LGA	Likelihood	Consequence	Treatment number	Display area
895	4	Medium	Human Settlement	Residential	Morisset - northern UR	Morisset	Lake Macquarie	Unlikely	Major		LMCC 1
896	4	Medium	Economic	Agricultural	Mandalong chicken farm	Mandalong	Lake Macquarie	Possible	Moderate		LMCC 2
897	4	Medium	Economic	Commercial	Morisset commercial precinct & golf course	Morisset	Lake Macquarie	Possible	Moderate		LMCC1; LMCC2
898	4	Medium	Economic	Agricultural	Wyee Point turkey farm	Wyee Point	Lake Macquarie	Possible	Moderate		LMCC 2
899	4	Medium	Economic	Agricultural	Wyee horticulture farms	Wyee	Lake Macquarie	Possible	Moderate		LMCC 2
900	4	Medium	Economic	Commercial	Yates Factory Wyee	Wyee	Lake Macquarie	Possible	Moderate	18	LMCC 2
901	4	Medium	Economic	Commercial	Wyee - Small Commercial	Wyee	Lake Macquarie	Possible	Moderate		LMCC 2
902	4	Medium	Human Settlement	Residential	Belmont North/Jewells - interior interface UR	Belmont North/Jewells	Lake Macquarie	Unlikely	Major		LMCC 4
903	4	Medium	Human Settlement	Residential	Warners Bay - interior interface UR	Warners Bay	Lake Macquarie	Unlikely	Major		LMCC 4
904	4	Medium	Economic	Infrastructure	NPWS - Depot	Highlands	Lake Macquarie	Possible	Moderate		LMCC 4
905	4	Medium	Human Settlement	Residential	Bypass houses Mt Hutton	Mt Hutton	Lake Macquarie	Unlikely	Major		LMCC 4
906	4	Medium	Human Settlement	Residential	Toronto/Fassifern/Fennell Bay - interior interface UR	Toronto	Lake Macquarie	Unlikely	Major	15;17	LMCC 4
907	4	Medium	Human Settlement	Residential	Kotara South - interior interface	Kotara South	Lake Macquarie	Unlikely	Major		LMCC 4
908	4	Medium	Environment	Endangered	Endangered Ecological Communities - Medium	Lake Macquarie	Lake Macquarie	Unlikely	Major	14	LMCC2; LMCC3; LMCC4
909	4	Medium	Human Settlement	Residential	Woongarra - west UR	Woongarra	Central Coast	Possible	Moderate		CCC 11
910	4	Medium	Economic	Infrastructure	Tunkuwallin community hall	Gwandalan	Central Coast	Possible	Moderate		CCC 12
911	4	Medium	Economic	Commercial	Gwandalan - light industrial	Gwandalan	Central Coast	Possible	Moderate		CCC 12
912	4	Medium	Human Settlement	Special Fire Protection	Gwandalan Pre-School	Gwandalan	Central Coast	Possible	Moderate		CCC 12
913	4	Medium	Human Settlement	Residential	Summerland Point UR	Summerland Point	Central Coast	Unlikely	Major		CCC 12
914	4	Medium	Economic	Mines	Summerland Point air shaft	Summerland Point	Central Coast	Possible	Moderate		CCC 12
915	4	Medium	Human Settlement	Residential	Carters Rd Lake Munmorah RR	Lake Munmorah	Central Coast	Unlikely	Major		CCC 12
916	4	Medium	Human Settlement	Special Fire Protection	Lake Munmorah Residential Resort & Leisure Park	Lake Munmorah	Central Coast	Unlikely	Major	10;13	CCC 12
917	4	Medium	Economic	Infrastructure	Chain Valley Bay South community hall	Chain Valley Bay	Central Coast	Possible	Moderate		CCC 12
918	4	Medium	Human Settlement	Residential	Chain Valley Bay south RR	Chain Valley Bay	Central Coast	Unlikely	Major	10;11;13	CCC 12
919	4	Medium	Economic	Infrastructure	Lake Munmorah 50's Plus leisure & learning centre	Lake Munmorah	Central Coast	Possible	Moderate		CCC 12
920	4	Medium	Economic	Commercial	North Doyalson Hydroponics	North Doyalson	Central Coast	Unlikely	Major		CCC 12
921	4	Medium	Human Settlement	Residential	Mannering Park UR	Mannering Park	Central Coast	Unlikely	Major		CCC 12
922	4	Medium	Human Settlement	Residential	Doyalson UR	Doyalson	Central Coast	Unlikely	Major		CCC 12
923	4	Medium	Economic	Commercial	Doyalson light industrial	Doyalson	Central Coast	Possible	Moderate		CCC 12
924	4	Medium	Economic	Agricultural	Doyalson chicken farm	Doyalson	Central Coast	Possible	Moderate		CCC 12
925	4	Medium	Economic	Infrastructure	San Remo - Brava Ave neighbourhood centre	San Remo	Central Coast	Possible	Moderate		CCC 12
926	4	Medium	Economic	Commercial	San Remo commercial area	San Remo	Central Coast	Possible	Moderate		CCC 12
927	4	Medium	Economic	Commercial	Boral - Bushells Ridge	Bushells Ridge	Central Coast	Possible	Moderate		CCC 12
928	4	Medium	Human Settlement	Special Fire Protection	Anglicare Woongarra Gardens	Woongarra	Central Coast	Possible	Moderate		CCC 12
929	4	Medium	Human Settlement	Residential	Woongarra & Hamlyn Terrace UR	Hamlyn Terrace	Central Coast	Unlikely	Major		CCC11; CCC12
930	4	Medium	Economic	Commercial	Warnervale business park	Warnervale	Central Coast	Unlikely	Major		CCC 11
931	4	Medium	Economic	Commercial	Warnervale west commercial	Warnervale	Central Coast	Possible	Moderate		CCC 12
932	4	Medium	Human Settlement	Residential	Lake Haven - south UR	Lake Haven	Central Coast	Unlikely	Major		CCC 12
933	4	Medium	Human Settlement	Special Fire Protection	Gorokan High School	Lake Haven	Central Coast	Possible	Moderate		CCC 12
934	4	Medium	Human Settlement	Residential	Buff Point - south UR	Buff Point	Central Coast	Unlikely	Major		CCC 12
935	4	Medium	Human Settlement	Special Fire Protection	Lakeland caravan park	Buff Point	Central Coast	Unlikely	Major		CCC 12
936	4	Medium	Human Settlement	Residential	Buff Point - west UR	Buff Point	Central Coast	Unlikely	Major		CCC 12
937	4	Medium	Economic	Infrastructure	Blue Haven community centre	Blue Haven	Central Coast	Possible	Moderate		CCC 12
938	4	Medium	Human Settlement	Special Fire Protection	Budgewoi tourist park	Budgewoi	Central Coast	Unlikely	Major		CCC 12
939	4	Medium	Human Settlement	Residential	Budgewoi UR	Budgewoi	Central Coast	Unlikely	Major		CCC 12
940	4	Medium	Human Settlement	Residential	Toukley - north UR	Toukley	Central Coast	Unlikely	Major		CCC 12
941	4	Medium	Human Settlement	Residential	Toukley wetland - 2	Toukley	Central Coast	Unlikely	Major		CCC 12
942	4	Medium	Human Settlement	Special Fire Protection	Toukley Catholic School	Noraville	Central Coast	Unlikely	Major		CCC 12
943	4	Medium	Human Settlement	Residential	Toukley wetland - 7	Noraville	Central Coast	Unlikely	Major		CCC 12
944	4	Medium	Economic	Infrastructure	Toukley substation	Noraville	Central Coast	Unlikely	Major		CCC 11
945	4	Medium	Economic	Commercial	Darren Kennedy oval	Noraville	Central Coast	Possible	Moderate		CCC 11
946	4	Medium	Human Settlement	Residential	Canton Beach - UR	Canton Beach	Central Coast	Unlikely	Major		CCC 11
947	4	Medium	Human Settlement	Special Fire Protection	Canton Beach Holiday Park	Canton Beach	Central Coast	Unlikely	Major		CCC 11
948	4	Medium	Human Settlement	Residential	Kanwal - east UR	Kanwal	Central Coast	Unlikely	Major		CCC 11
949	4	Medium	Human Settlement	Special Fire Protection	Wyong Creek Public School	Wyong Creek	Central Coast	Unlikely	Major		CCC 9
950	4	Medium	Human Settlement	Special Fire Protection	Jilliby Public School	Jilliby	Central Coast	Unlikely	Major		CCC 9
951	4	Medium	Economic	Infrastructure	Dooralong RFS and community hall	Dooralong	Central Coast	Unlikely	Major		CCC 9
952	4	Medium	Human Settlement	Residential	Alison RR	Alison	Central Coast	Unlikely	Major		CCC 9
953	4	Medium	Human Settlement	Residential	Old Maitland Rd north RR	Mardi	Central Coast	Unlikely	Major	10;11;13	CCC 9
954	4	Medium	Economic	Infrastructure	Central Coast Council Depot	Old Maitland Rd Mardi	Central Coast	Unlikely	Major		CCC 9
955	4	Medium	Human Settlement	Special Fire Protection	CARES training Palmdale	Palmdale	Central Coast	Unlikely	Major		CCC 9

Asset Id No.	Priority	Risk	Asset type	Asset sub type	Asset name	Asset Location	LGA	Likelihood	Consequence	Treatment number	Display area
956	4	Medium	Human Settlement	Residential	Wyong - west RR	Wyong	Central Coast	Unlikely	Major		CCC 11
957	4	Medium	Cultural	Non Indigenous	Alison Rd homestead - Wyong	Wyong	Central Coast	Unlikely	Major		CCC 11
958	4	Medium	Human Settlement	Special Fire Protection	Wyong Christian Community School	Wyong	Central Coast	Unlikely	Major		CCC 11
959	4	Medium	Economic	Commercial	McPherson Rd commercial site	Mardi	Central Coast	Likely	Minor		CCC 11
960	4	Medium	Economic	Infrastructure	Mardi - Woodbury Park community centre	Mardi	Central Coast	Unlikely	Major	10;11	CCC 11
961	4	Medium	Human Settlement	Special Fire Protection	St Peters Catholic College	Mardi	Central Coast	Unlikely	Major	10	CCC 11
962	4	Medium	Human Settlement	Residential	Tuggerah UR	Tuggerah	Central Coast	Unlikely	Major		CCC 11
963	4	Medium	Economic	Infrastructure	Tuggerah rail substation	Tuggerah	Central Coast	Unlikely	Major		CCC 11
964	4	Medium	Human Settlement	Residential	Lake Rd Tuggerah UR	Tuggerah	Central Coast	Possible	Moderate		CCC 10
965	4	Medium	Economic	Commercial	Tuggerah - Lake Rd industrial	Tuggerah	Central Coast	Possible	Moderate		CCC 10
966	4	Medium	Human Settlement	Residential	Wyong UR south	Wyong	Central Coast	Possible	Moderate		CCC 11
967	4	Medium	Economic	Infrastructure	Watanobbi community hall	Watanobbi	Central Coast	Possible	Moderate		CCC 11
968	4	Medium	Human Settlement	Special Fire Protection	Super Kids child care centre	Watanobbi	Central Coast	Possible	Moderate		CCC 11
969	4	Medium	Human Settlement	Residential	Watanobbi central UR	Watanobbi	Central Coast	Unlikely	Major	10;13	CCC 11
970	4	Medium	Human Settlement	Residential	Minnesota & Warnervale Rd Hamlyn Terrace RR	Hamlyn Terrace	Central Coast	Unlikely	Major		CCC 11
971	4	Medium	Human Settlement	Residential	Hamlyn Terrace UR	Hamlyn Terrace	Central Coast	Unlikely	Major		CCC 11
972	4	Medium	Human Settlement	Residential	Primrose Dr Hamlyn Terrace UR	Hamlyn Terrace	Central Coast	Unlikely	Major		CCC 11
973	4	Medium	Human Settlement	Special Fire Protection	Casuarina Grove disability residential	Hamlyn Terrace	Central Coast	Unlikely	Major		CCC 11
974	4	Medium	Human Settlement	Special Fire Protection	Kanwal aged care precinct	Kanwal	Central Coast	Unlikely	Major		CCC 11
975	4	Medium	Human Settlement	Residential	Wahroonga Rd Kanwal RR	Kanwal	Central Coast	Unlikely	Major		CCC 11
976	4	Medium	Human Settlement	Residential	Johns Rd Wadalba east RR	Wadalba	Central Coast	Unlikely	Major		CCC 11
977	4	Medium	Human Settlement	Residential	Myrtle Terrace UR	Hamlyn Terrace	Central Coast	Unlikely	Major		CCC 11
978	4	Medium	Human Settlement	Special Fire Protection	North Wyong Early Learning Centre	Wyong	Central Coast	Unlikely	Major		CCC 11
979	4	Medium	Economic	Commercial	United Petroleum & Bowden Family Funerals	Wyong	Central Coast	Unlikely	Major		CCC 11
980	4	Medium	Human Settlement	Residential	Pollock Ave Wyong RR	Wyong	Central Coast	Unlikely	Major		CCC 11
981	4	Medium	Human Settlement	Special Fire Protection	Mercure Kooindah Waters Central Coast	40 Kooindah Bvd, Wyong	Central Coast	Possible	Moderate		CCC 11
982	4	Medium	Human Settlement	Residential	Wyong - east UR	Wyong	Central Coast	Unlikely	Major		CCC 11
983	4	Medium	Human Settlement	Special Fire Protection	Meander Village	Wyong	Central Coast	Unlikely	Major		CCC 11
984	4	Medium	Cultural	Non Indigenous	Strathavon Heritage Resort	31 Boyce Ave, Wyong	Central Coast	Possible	Moderate		CCC 11
985	4	Medium	Economic	Commercial	Tuggerah - Westfield	Tuggerah	Central Coast	Unlikely	Major		CCC 10
986	4	Medium	Human Settlement	Special Fire Protection	St Cecilia's Primary School	Wyong	Central Coast	Possible	Moderate		CCC 11
987	4	Medium	Economic	Infrastructure	Charmhaven - Kangy Angy	Kangy Angy	Central Coast	Likely	Minor		CCC 10
988	4	Medium	Human Settlement	Special Fire Protection	Kangy Angy - Tuggerah Village caravan park	Kangy Angy	Central Coast	Unlikely	Major		CCC 10
989	4	Medium	Human Settlement	Residential	Kangy Angy - south RR	Kangy Angy	Central Coast	Possible	Moderate		CCC 10
990	4	Medium	Economic	Commercial	Tuggerah - business park	Tuggerah	Central Coast	Unlikely	Major		CCC 10
991	4	Medium	Economic	Infrastructure	Tuggerah oval amenities	Tuggerah	Central Coast	Possible	Moderate		CCC 10
992	4	Medium	Economic	Infrastructure	Tuggerah RFS	Tuggerah	Central Coast	Possible	Moderate		CCC 10
993	4	Medium	Human Settlement	Residential	Chittaway UR - west	Chittaway	Central Coast	Possible	Moderate		CCC 10
994	4	Medium	Economic	Infrastructure	Tuggerah - The Glen	Church Rd Tuggerah	Central Coast	Possible	Moderate		CCC 10
995	4	Medium	Economic	Infrastructure	Chittaway Point hall	Chittaway Point	Central Coast	Possible	Moderate		CCC 10
996	4	Medium	Human Settlement	Special Fire Protection	Chittaway Bay Public School	Chittaway Bay	Central Coast	Unlikely	Major		CCC 10
997	4	Medium	Human Settlement	Residential	Kauai Ave Chittaway Bay UR	Chittaway Bay	Central Coast	Unlikely	Major		CCC 10
998	4	Medium	Human Settlement	Residential	James Watt Dr Chittaway Bay UR	Chittaway Bay	Central Coast	Unlikely	Major		CCC 10
999	4	Medium	Human Settlement	Residential	Albatross & Sophia Jane Chittaway Bay UR	Chittaway Bay	Central Coast	Unlikely	Major		CCC 10
1000	4	Medium	Human Settlement	Residential	Thomas Walker Dr Chittaway Bay reserve UR	Chittaway Bay	Central Coast	Unlikely	Major		CCC 10
1001	4	Medium	Human Settlement	Residential	Marlborough PI Berkeley Vale reserve UR	Berkeley Vale	Central Coast	Unlikely	Major		CCC 10
1002	4	Medium	Human Settlement	Special Fire Protection	Berkeley Vale - Aged Residential precinct	Berkeley Vale	Central Coast	Unlikely	Major		CCC 10
1003	4	Medium	Human Settlement	Residential	Berkeley Vale - UR non-interface	Berkeley Vale	Central Coast	Unlikely	Major		CCC 10
1004	4	Medium	Human Settlement	Residential	Hillside Dr Berkeley Vale UR	Berkeley Vale	Central Coast	Unlikely	Major		CCC 10
1005	4	Medium	Human Settlement	Residential	Tumbi Creek reserve Berkeley Vale UR	Berkeley Vale	Central Coast	Unlikely	Major		CCC 10
1006	4	Medium	Human Settlement	Residential	Blue Crane CI UR	Tumbi Umbi	Central Coast	Unlikely	Major		CCC 10
1007	4	Medium	Human Settlement	Special Fire Protection	Tumbi Umbi Early Learning & Good Start childcare centres	Tumbi Umbi	Central Coast	Unlikely	Major		CCC 10
1008	4	Medium	Human Settlement	Special Fire Protection	Tuggerah Lakes Secondary College	Glenning Valley	Central Coast	Unlikely	Major		CCC 10
1009	4	Medium	Human Settlement	Residential	Berkeley Rd Glenning Valley RR	Glenning Valley	Central Coast	Unlikely	Major		CCC 10
1010	4	Medium	Human Settlement	Residential	Bristowe CI Ourimbah RR	Ourimbah	Central Coast	Unlikely	Major		CCC 10
1011	4	Medium	Human Settlement	Residential	Teralba St Ourimbah UR	Ourimbah	Central Coast	Unlikely	Major		CCC 10
1012	4	Medium	Human Settlement	Special Fire Protection	Ourimbah - The Learning Haven childcare centre	Ourimbah	Central Coast	Unlikely	Major		CCC 10
1013	4	Medium	Human Settlement	Residential	North Entrance - UR interface	North Entrance	Central Coast	Unlikely	Major	12;14;15;17	CCC 10
1014	4	Medium	Human Settlement	Special Fire Protection	Two Shores tourist park	North Entrance	Central Coast	Unlikely	Major		CCC 10
1015	4	Medium	Human Settlement	Special Fire Protection	Toowoona Bay holiday park	Toowoona Bay	Central Coast	Unlikely	Major		CCC 10
1016	4	Medium	Human Settlement	Special Fire Protection	Sun Valley tourist park	Shelly Beach	Central Coast	Unlikely	Major		CCC 10
1017	4	Medium	Human Settlement	Special Fire Protection	Blue Lagoon Beach Resort	Bateau Bay	Central Coast	Unlikely	Major		CCC 10

Asset Id No.	Priority	Risk	Asset type	Asset sub type	Asset name	Asset Location	LGA	Likelihood	Consequence	Treatment number	Display area
1018	4	Medium	Human Settlement	Special Fire Protection	Tuggerah Lakes Secondary College & Our Lady of the Ro	Shelly Beach	Central Coast	Unlikely	Major		CCC 10
1019	4	Medium	Human Settlement	Special Fire Protection	Bateau Bay Hotel	Bateau Bay	Central Coast	Unlikely	Major		CCC 10
1020	4	Medium	Economic	Commercial	Bateau Bay - Red Bus Services bus depot	Bateau Bay	Central Coast	Possible	Moderate		CCC 10
1021	4	Medium	Economic	Infrastructure	Ourimbah - Ausgrid substation	Ourimbah	Central Coast	Unlikely	Major		CCC 10
1022	4	Medium	Economic	Infrastructure	Ourimbah - Tall Timbers Pony Club	Ourimbah	Central Coast	Likely	Minor		CCC 10
1023	4	Medium	Human Settlement	Residential	Old Pacific Hwy Ourimbah RR	Ourimbah	Central Coast	Unlikely	Major		CCC 10
1024	4	Medium	Human Settlement	Residential	Bridge St Ourimbah RR precinct	Ourimbah	Central Coast	Unlikely	Major		CCC 10
1025	4	Medium	Human Settlement	Residential	Howes Rd Ourimbah RR	Ourimbah	Central Coast	Unlikely	Major		CCC 10
1026	4	Medium	Cultural	Non Indigenous	Tacoma South - boatshed No. 37	Tacoma South	Central Coast	Possible	Moderate		CCC 11
1027	4	Medium	Cultural	Non Indigenous	Wyong Creek - Boyds Lane No. 75	Wyong Creek	Central Coast	Unlikely	Major		CCC 9
1028	4	Medium	Human Settlement	Special Fire Protection	Budgewoi Public School	Budgewoi	Central Coast	Possible	Moderate		CCC 12
1029	4	Medium	Human Settlement	Residential	Hargraves St Noraville	Noraville	Central Coast	Unlikely	Major		CCC11; CCC12
1030	4	Medium	Human Settlement	Residential	Kooloora Rd Noraville UR	Noraville	Central Coast	Unlikely	Major		CCC 11
1031	4	Medium	Human Settlement	Special Fire Protection	Warnervale Public School	Hamlyn Terrace	Central Coast	Unlikely	Major		CCC 11
1032	4	Medium	Environment	Endangered	Endangered Ecological Communities - Medium	Central Coast LGA north	Central Coast	Unlikely	Major	13	CCC 9; CCC10; CCC11; CCC12
1033	4	Medium	Economic	Tourist and Recreational	Cardiff Greyhound social club (Redhead)	Bennetts Green	Lake Macquarie	Likely	Minor	14;15	LMCC 4
1034	4	Medium	Economic	Tourist and Recreational	Newcastle Lake Macquarie clay target club	Awaba	Lake Macquarie	Likely	Minor		LMCC 3
1035	4	Medium	Human Settlement	Residential	Cardiff Heights - interface UR	Cardiff Heights	Lake Macquarie	Unlikely	Major		LMCC 4
1036	4	Medium	Economic	Infrastructure	Mount White RFS station	Mount White	Central Coast	Likely	Minor		CCC 6
1037	4	Medium	Economic	Commercial	Woy Woy Self Storage	Nagari Rd Woy Woy	Central Coast	Likely	Minor	9;10	CCC 3
1038	4	Medium	Human Settlement	Special Fire Protection	Gosford Public School	West Gosford	Central Coast	Possible	Moderate		CCC 4
1039	4	Medium	Human Settlement	Special Fire Protection	Narara Public School	Lisarow	Central Coast	Likely	Minor		CCC 1
1040	4	Medium	Human Settlement	Residential	88 Ten Mile Hollow Rd	Upper Mangrove	Central Coast	Likely	Minor		CCC 7
1041	4	Medium	Human Settlement	Residential	Warnervale Rd UR	Warnervale	Central Coast	Unlikely	Major		CCC 11
1042	4	Medium	Economic	Commercial	Woongarra - Commercial	Woongarra	Central Coast	Possible	Moderate		CCC 12
1043	4	Medium	Economic	Infrastructure	Lake Munmorah tennis courts	Lake Munmorah	Central Coast	Possible	Moderate		CCC 12
1044	4	Medium	Economic	Tourist and Recreational	Soldiers Beach Surf Life saving club	Norah Head	Central Coast	Possible	Moderate		CCC 11
1045	4	Medium	Economic	Tourist and Recreational	Central Coast Regional sporting & recreation complex	Tuggerah	Central Coast	Possible	Moderate		CCC 11
1046	4	Medium	Human Settlement	Residential	Narara Ecovillage	Narara	Central Coast	Possible	Moderate		CCC 4
1047	4	Medium	Human Settlement	Residential	Argenton UR	Argenton	Lake Macquarie	Unlikely	Major		LMCC 4
1048	4	Medium	Human Settlement	Other	Belmont Foreshore Park (NSP)	690A Pacific Highway, Belmont South	Lake Macquarie	Possible	Moderate	30	LMCC 4
1049	4	Medium	Human Settlement	Other	Council Land - West Wallsend (NSP)	70 Carrington Street, West Wallsend	Lake Macquarie	Possible	Moderate	30	LMCC 4
1050	4	Medium	Human Settlement	Other	Council Land - Country Grove Drive (NSP)	17 Country Grove Drive, Cameron Par	Lake Macquarie	Possible	Moderate	30	LMCC 4
1051	4	Medium	Human Settlement	Other	William Bower Oval (NSP)	524 - 534 Main Road, Glendale	Lake Macquarie	Possible	Moderate	30	LMCC 4
1052	4	Medium	Human Settlement	Other	Warners Bay Oval (NSP)	John Street, Warners Bay	Lake Macquarie	Possible	Moderate	30	LMCC 4
1053	4	Medium	Human Settlement	Other	Foreshore Reserve (West of Fennell Bay Bridge) (NSP)	38 Margaret Street, Fennell Bay	Lake Macquarie	Possible	Moderate	30	LMCC 4
1054	4	Medium	Human Settlement	Other	Council Reserve (NSP)	49 Luskin Road, Belmont North	Lake Macquarie	Possible	Moderate	30	LMCC 4
1055	4	Medium	Human Settlement	Other	Council Reserve (NSP)	Crn Fishing Point Road & The Circlet,	Lake Macquarie	Possible	Moderate	30	LMCC 1
1056	4	Medium	Human Settlement	Other	Council Reserve (NSP)	39A Alexander Parade, Arcadia Vale	Central Coast	Possible	Moderate	30	LMCC 1
1057	4	Medium	Human Settlement	Other	Mannering Park Reserve (NSP)	2 Dunvegan Street, Mannering Park	Central Coast	Possible	Moderate	30	CCC 12
1058	4	Medium	Human Settlement	Other	Gamban Road Foreshore (NSP)	70 Gamban Road, Gwandalan	Central Coast	Possible	Moderate	30	CCC 12
1059	4	Medium	Human Settlement	Other	Noamunga Crescent Foreshore (NSP)	Between 32 and 34 Noamunga Cres, C	Central Coast	Possible	Moderate	30	CCC 12
1060	4	Medium	Human Settlement	Other	Kullaroo Road Foreshore Reserve (NSP)	Between 33 and 35 Kullaroo Road, Su	Central Coast	Possible	Moderate	30	CCC 12
1061	4	Medium	Human Settlement	Other	Lake Munmorah Foreshore (NSP)	86-88 Anita Avenue, Lake Munmorah	Central Coast	Possible	Moderate	30	CCC 12
1062	4	Medium	Human Settlement	Other	Joshua Porter Reserve (NSP)	Lloyd Avenue, Chain Valley Bay	Central Coast	Possible	Moderate	30	CCC 12
1063	4	Medium	Human Settlement	Other	Chain Valley Bay (North) Foreshore (NSP)	End of Mulloway Road, Chain Valley B	Central Coast	Possible	Moderate	30	CCC 12
1064	4	Medium	Human Settlement	Other	Buff Point Foreshore Reserve (NSP)	Buff Point Avenue, Buff Point	Central Coast	Possible	Moderate	30	CCC 12
1065	4	Medium	Human Settlement	Other	Charmhaven Foreshore (NSP)	Intersection of Panorama Avenue and	Central Coast	Possible	Moderate	30	CCC 12
1066	4	Medium	Human Settlement	Other	Halekulani Foreshore (NSP)	Intersection of Lukela Avenue and Sur	Central Coast	Possible	Moderate	30	CCC 12
1067	4	Medium	Human Settlement	Other	Canton Beach Foreshore (NSP)	Beach Parade, Canton Beach	Central Coast	Possible	Moderate	30	CCC 11
1068	4	Medium	Human Settlement	Other	Osborne Park (NSP)	Peel Street, Toukley	Central Coast	Possible	Moderate	30	CCC 12
1069	4	Medium	Human Settlement	Other	Mt. Penang Parklands Village Green (NSP)	Village Green 1, Corner Carinya St an	Central Coast	Possible	Moderate	30	CCC 3
1070	4	Medium	Human Settlement	Other	Kurraba Oval (NSP)	Kurraba Road, Berkeley Vale	Central Coast	Possible	Moderate	30	CCC 10
1071	4	Medium	Human Settlement	Other	Hylton Moore Park (NSP)	Coburg Street, East Gosford	Central Coast	Possible	Moderate	30	CCC 1
1072	4	Medium	Human Settlement	Other	Pearl Beach (NSP)	Pearl Parade, Pearl Beach	Central Coast	Possible	Moderate	30	CCC 3
1073	4	Medium	Human Settlement	Other	Public Wharf - Wagstaffe (NSP)	Mulhall Street, Wagstaffe	Central Coast	Possible	Moderate	30	CCC 2
1074	4	Medium	Human Settlement	Other	Public Wharf - Killcare (NSP)	Araluen Drive, Killcare	Central Coast	Possible	Moderate	30	CCC 2
1075	4	Medium	Human Settlement	Other	Public Wharf - Woy Woy Bay (NSP)	Bassan Street, Woy Woy Bay	Central Coast	Possible	Moderate	30	CCC 3
1076	4	Medium	Human Settlement	Other	Banavie Reserve (NSP)	Marine Parade, Macmasters Beach	Central Coast	Possible	Moderate	30	CCC 2
1077	4	Medium	Human Settlement	Other	Deerubbun Reserve (NSP)	Peats Ferry Road, Mooney Mooney	Central Coast	Possible	Moderate	30	CCC 6
1078	4	Medium	Human Settlement	Other	Patonga Beach Foreshore Reserve (NSP)	Brisk Street (East) off Bay Road, Paton	Central Coast	Possible	Moderate	30	CCC 3



Asset Id No.	Priority	Risk	Asset type	Asset sub type	Asset name	Asset Location	LGA	Likelihood	Consequence	Treatment number	Display area
1079	4	Medium	Human Settlement	Other	The Springs Golf Club (NSP)	Peats Ridge Road, Peats Ridge	Central Coast	Possible	Moderate	30	CCC 5
1080	4	Medium	Human Settlement	Other	Mangrove Mountain Union Church Hall (NSP)	2 Waratah Road, Mangrove Mountain	Central Coast	Possible	Moderate	30	CCC 5
1081	4	Medium	Human Settlement	Other	Mangrove Mountain District Oval (NSP)	Bloodtree Road, Mangrove Mountain	Central Coast	Possible	Moderate	30	CCC 5
1082	4	Medium	Human Settlement	Other	Yarramalong Hall (NSP)	Yarramalong Road (cnr Leewood Clos	Central Coast	Possible	Moderate	30	CCC 9
1083	4	Medium	Human Settlement	Special Fire Protection	De L'Isle Drive Community Centre	De L'Isle Dr Watanobbi	Central Coast	Unlikely	Major		CCC 11
1084	4	Medium	Economic	Infrastructure	Gwandalan RFS	Gwandalan	Central Coast	Possible	Moderate		CCC 12
1085	4	Medium	Human Settlement	Special Fire Protection	Tuggerah Lakes Secondary College	Tumbi Umbi	Central Coast	Possible	Moderate		CCC 10
1086	4	Medium	Economic	Agricultural	Waratah Rd agricultural precinct	Central Mangrove	Central Coast	Possible	Moderate		CCC 5
1087	4	Medium	Economic	Agricultural	Bloodtree Rd agricultural precinct	Central Mangrove	Central Coast	Possible	Moderate		CCC 5
1088	4	Medium	Economic	Agricultural	Peats Ridge Rd east agricultural precinct	Peats Ridge	Central Coast	Possible	Moderate		CCC 4
1089	4	Medium	Economic	Agricultural	Peats Ridge Rd west agricultural precinct	Peats Ridge	Central Coast	Possible	Moderate		CCC 5
1090	4	Medium	Economic	Agricultural	Cooks Rd agricultural precinct	Calga	Central Coast	Possible	Moderate		CCC 5
1091	4	Medium	Economic	Agricultural	Kyola Rd agricultural precinct	Kyola Road, Kulnura	Central Coast	Possible	Moderate		CCC 8
1092	4	Medium	Economic	Agricultural	Mount White agricultural precinct	Mount White	Central Coast	Possible	Moderate		CCC 6
1093	4	Medium	Economic	Agricultural	Mangrove Mountain agricultural precinct	Mangrove Mountain	Central Coast	Possible	Moderate		CCC 5
1094	4	Medium	Economic	Commercial Forest	Awaba State Forest	Freemans Waterhole	Lake Macquarie	Unlikely	Major	12;14;17;25;27	LMCC 3
1095	4	Medium	Economic	Infrastructure	West Gosford sub station	West Gosford	Central Coast	Likely	Minor	24	CCC 4
1096	4	Medium	Economic	Commercial Forest	Mandalong FCNSW Depot	564 Mandalong Rd Mandalong	Lake Macquarie	Likely	Minor	12;15	LMCC 2
1097	4	Medium	Human Settlement	Residential	Erina Valley	Erina	Central Coast	Possible	Moderate	10	CCC 1
1098	4	Medium	Human Settlement	Residential	Lisarow/ South Ourimbah precinct	Lisarow/ Ourimbah	Central Coast	Possible	Moderate	10	CCC 1
1099	4	Medium	Human Settlement	Residential	Davistown/Saratoga precinct	Davistown/Saratoga	Central Coast	Unlikely	Major	10	CCC 2
1100	4	Medium	Human Settlement	Residential	Balmoral Dr Gorokan	Balmoral Dr Gorokan	Central Coast	Unlikely	Major	10	CCC 11
1101	4	Medium	Economic	Tourist and Recreational	San Remo BMX Track & Skate Park	San Remo	Central Coast	Likely	Minor		CCC 12
1102	NA	Low	Economic	Commercial	Macquarie Hills commercial precinct	Cardiff	Lake Macquarie	Unlikely	Moderate		LMCC 4
1103	NA	Low	Economic	Commercial	Glendale - commercial centre	Glendale	Lake Macquarie	Unlikely	Moderate		LMCC 4
1104	NA	Low	Human Settlement	Other	C3 Church Tuggerah	Tuggerah	Central Coast	Unlikely	Moderate		CCC 11
1105	NA	Low	Economic	Agricultural	Ironbark isolated agricultural property	Mangrove Mountain	Central Coast	Possible	Minor		CCC 5
1106	NA	Low	Economic	Commercial	Grants Rd Sand	Somersby Environs	Central Coast	Unlikely	Moderate		CCC 4
1107	NA	Low	Economic	Tourist and Recreational	Mangrove Rd model glider club	Somersby	Central Coast	Unlikely	Minor		CCC 4
1108	NA	Low	Economic	Infrastructure	Somersby substation	Somersby	Central Coast	Unlikely	Minor		CCC 4
1109	NA	Low	Economic	Commercial	West Gosford commercial precinct	West Gosford	Central Coast	Unlikely	Moderate		CCC 4
1110	NA	Low	Economic	Commercial	Lisarow industrial area	Railway Crescent, Lisarow	Central Coast	Unlikely	Moderate		CCC 4
1111	NA	Low	Economic	Commercial	Old Woy Woy Abattoir	Woy Woy	Central Coast	Unlikely	Moderate		CCC 3
1112	NA	Low	Economic	Commercial	Bulls Hill Quarry	Woy Woy	Central Coast	Unlikely	Minor		CCC 3
1113	NA	Low	Economic	Commercial	West Gosford shopping precinct	West Gosford	Central Coast	Unlikely	Moderate		CCC 3
1114	NA	Low	Human Settlement	Residential	Wamberal Lagoon	Wamberal	Central Coast	Unlikely	Moderate		CCC 1
1115	NA	Low	Human Settlement	Residential	Erina Heights north	Erina Heights	Central Coast	Unlikely	Minor		CCC 1
1116	NA	Low	Human Settlement	Residential	Tumbi Road east precinct	Tumbi Umbi	Central Coast	Unlikely	Minor		CCC 1
1117	NA	Low	Human Settlement	Residential	Empire Bay precinct	Empire Bay	Central Coast	Unlikely	Moderate		CCC 2
1118	NA	Low	Human Settlement	Residential	Boundary Rd	Kincumber	Central Coast	Unlikely	Minor		CCC 2
1119	NA	Low	Economic	Commercial	Rex Norman Quarry	Kincumber	Central Coast	Unlikely	Moderate		CCC 2
1120	NA	Low	Human Settlement	Residential	Yattalunga semi rural precinct	Yattalunga	Central Coast	Unlikely	Moderate		CCC 2
1121	NA	Low	Human Settlement	Residential	Mundoora	Yattalunga	Central Coast	Unlikely	Moderate		CCC 2
1122	NA	Low	Human Settlement	Residential	Lexington Ave	Green Point	Central Coast	Unlikely	Minor		CCC 2
1123	NA	Low	Human Settlement	Residential	Koolang/Sun Valley precinct	Green Point	Central Coast	Unlikely	Moderate		CCC 2
1124	NA	Low	Human Settlement	Residential	Salisbury Dr precinct	Erina	Central Coast	Unlikely	Moderate		CCC 2
1125	NA	Low	Human Settlement	Residential	Avoca Dr Erina precinct	Erina	Central Coast	Unlikely	Moderate		CCC 2
1126	NA	Low	Economic	Infrastructure	Mangrove depot	Blood Tree Road	Central Coast	Unlikely	Minor		CCC 5
1127	NA	Low	Economic	Infrastructure	Forresters Beach depot (telco site)	Forresters Beach	Central Coast	Unlikely	Minor		CCC 1
1128	NA	Low	Economic	Infrastructure	Terrigal childrens centre	Terrigal	Central Coast	Unlikely	Minor		CCC 2
1129	NA	Low	Economic	Infrastructure	Kincumber small depot (telco site)	Kincumber	Central Coast	Unlikely	Minor		CCC 2
1130	NA	Low	Economic	Infrastructure	Kincumber landfill	Kincumber	Central Coast	Possible	Minor		CCC 2
1131	NA	Low	Human Settlement	Special Fire Protection	Lighthouse Early Learning centre	Wyoming	Central Coast	Unlikely	Moderate		CCC 1
1132	NA	Low	Human Settlement	Special Fire Protection	Koolyangarra Kindergarten & Child Care centre	Wyoming	Central Coast	Unlikely	Moderate		CCC 1
1133	NA	Low	Human Settlement	Special Fire Protection	Gosford Cubbyhouse Long Day Care	Gosford South	Central Coast	Unlikely	Moderate	10	CCC 1
1134	NA	Low	Human Settlement	Special Fire Protection	Gosford Pre School / Yarran Early Intervention child care	East Gosford	Central Coast	Unlikely	Moderate		CCC 1
1135	NA	Low	Human Settlement	Special Fire Protection	Erina Baptist Preschool & long day care	Holgate	Central Coast	Unlikely	Moderate		CCC 1
1136	NA	Low	Human Settlement	Special Fire Protection	The Beach Early Learning Centre	Erina	Central Coast	Unlikely	Moderate		CCC 1
1137	NA	Low	Human Settlement	Special Fire Protection	Impact Kidsworld play centre	Erina	Central Coast	Unlikely	Moderate		CCC 1
1138	NA	Low	Human Settlement	Special Fire Protection	Erina Kindergarten child care	Erina	Central Coast	Unlikely	Moderate		CCC 1
1139	NA	Low	Human Settlement	Special Fire Protection	Central Gardens child care	Springfield	Central Coast	Unlikely	Moderate		CCC 1
1140	NA	Low	Human Settlement	Special Fire Protection	Wamberal Pre School	Wamberal	Central Coast	Unlikely	Moderate		CCC 1

Asset Id No.	Priority	Risk	Asset type	Asset sub type	Asset name	Asset Location	LGA	Likelihood	Consequence	Treatment number	Display area
1141	NA	Low	Human Settlement	Special Fire Protection	Goodstart Early Learning - Green Point	Green Point	Central Coast	Unlikely	Moderate		CCC 2
1142	NA	Low	Human Settlement	Special Fire Protection	Highland Grove Preschool	Green Point	Central Coast	Unlikely	Moderate		CCC 2
1143	NA	Low	Human Settlement	Special Fire Protection	First Grammar Early Education Centre	Green Point	Central Coast	Unlikely	Moderate		CCC 2
1144	NA	Low	Human Settlement	Special Fire Protection	Keleah's Early Learning & Development	Terrigal	Central Coast	Unlikely	Moderate		CCC 2
1145	NA	Low	Human Settlement	Special Fire Protection	Hillside Pre School	Avoca Beach	Central Coast	Unlikely	Moderate		CCC 2
1146	NA	Low	Human Settlement	Special Fire Protection	Kincumber Pre School Kindergarten	Kincumber	Central Coast	Unlikely	Moderate		CCC 2
1147	NA	Low	Human Settlement	Special Fire Protection	Goodstart Early Learning Kincumber	Kincumber	Central Coast	Unlikely	Moderate		CCC 2
1148	NA	Low	Human Settlement	Special Fire Protection	Lighthouse Child Care	Daleys Point	Central Coast	Unlikely	Moderate		CCC 2
1149	NA	Low	Human Settlement	Special Fire Protection	Community Kids Empire Bay Early Education Centre	Empire Bay	Central Coast	Unlikely	Moderate		CCC 2
1150	NA	Low	Human Settlement	Special Fire Protection	Little Miracles Pre School Point Clare	Point Clare	Central Coast	Unlikely	Moderate		CCC 3
1151	NA	Low	Human Settlement	Special Fire Protection	Peninsula Village Retirement Village	Umina Beach	Central Coast	Unlikely	Moderate		CCC 3
1152	NA	Low	Human Settlement	Special Fire Protection	Woodport Aged Care Centre	Erina	Central Coast	Unlikely	Moderate		CCC 2
1153	NA	Low	Human Settlement	Special Fire Protection	Mathew John Nursing Home	Erina	Central Coast	Unlikely	Moderate		CCC 1
1154	NA	Low	Human Settlement	Special Fire Protection	Hammond Care Group, The Erina Facility	Erina	Central Coast	Unlikely	Moderate		CCC 1
1155	NA	Low	Human Settlement	Special Fire Protection	Somersby Public School	Somersby	Central Coast	Unlikely	Moderate		CCC 4
1156	NA	Low	Human Settlement	Special Fire Protection	Lisarow Primary School	Lisarow	Central Coast	Unlikely	Moderate		CCC 1
1157	NA	Low	Human Settlement	Special Fire Protection	Holgate Public School	Holgate	Central Coast	Unlikely	Moderate		CCC 1
1158	NA	Low	Human Settlement	Special Fire Protection	Erina Heights Primary School	Erina Heights	Central Coast	Unlikely	Moderate		CCC 1
1159	NA	Low	Human Settlement	Special Fire Protection	TAFE NSW - Gosford	Gosford	Central Coast	Unlikely	Moderate		CCC 1
1160	NA	Low	Human Settlement	Special Fire Protection	Central Coast Grammar School	Erina Heights	Central Coast	Unlikely	Moderate		CCC 1
1161	NA	Low	Human Settlement	Special Fire Protection	Wyoming Primary School	Wyoming	Central Coast	Unlikely	Moderate		CCC 1
1162	NA	Low	Human Settlement	Special Fire Protection	Empire Bay Public School	Empire Bay	Central Coast	Unlikely	Moderate		CCC 2
1163	NA	Low	Human Settlement	Special Fire Protection	Central Coast Adventist School	Erina	Central Coast	Unlikely	Moderate		CCC 2
1164	NA	Low	Human Settlement	Special Fire Protection	Terrigal High School	Terrigal	Central Coast	Unlikely	Moderate		CCC 2
1165	NA	Low	Economic	Tourist and Recreational	Killcare surf club	Killcare	Central Coast	Unlikely	Minor		CCC 2
1166	NA	Low	Economic	Tourist and Recreational	Macmasters Beach surf club	Macmasters Beach	Central Coast	Unlikely	Minor		CCC 2
1167	NA	Low	Human Settlement	Special Fire Protection	Bright Buttons Children's Development Centre	Erina	Central Coast	Unlikely	Moderate		CCC 2
1168	NA	Low	Human Settlement	Special Fire Protection	Terrigal Fifty Plus leisure & learning centre	Terrigal	Central Coast	Unlikely	Moderate		CCC 2
1169	NA	Low	Human Settlement	Residential	Avoca Dr - The Entrance Rd intersection	Erina	Central Coast	Unlikely	Moderate		CCC 2
1170	NA	Low	Economic	Tourist and Recreational	Mangrove Country club	Mangrove	Central Coast	Unlikely	Minor		CCC 5
1171	NA	Low	Economic	Commercial	Agrana Fruit Australia	Central Mangrove	Central Coast	Unlikely	Moderate		CCC 4
1172	NA	Low	Economic	Commercial	Peats Ridge commercial precinct	Peats Ridge	Central Coast	Unlikely	Moderate		CCC 4
1173	NA	Low	Human Settlement	Residential	Correa Bay	Woy Woy	Central Coast	Unlikely	Minor		CCC 3
1174	NA	Low	Environment	Locally Important	Fire intolerant vegetation	Central Coast LGA south	Central Coast	Unlikely	Moderate		CCC 1; CCC 2; CCC 3; CCC 4; CCC 5; CCC 6; CCC 7; CCC 8
1175	NA	Low	Human Settlement	Residential	Macquarie Hills UR northern interface	Macquarie Hills	Lake Macquarie	Unlikely	Moderate		LMCC 4
1176	NA	Low	Economic	Tourist and Recreational	Belmont - Spinnakers Leisure Park	Belmont	Lake Macquarie	Unlikely	Moderate		LMCC 1
1177	NA	Low	Human Settlement	Residential	Teralba/Booragul - eastern interface UR	Teralba/Booragul	Lake Macquarie	Unlikely	Moderate		LMCC 4
1178	NA	Low	Human Settlement	Residential	Fishing Point - interface UR	Fishing Point	Lake Macquarie	Unlikely	Moderate		LMCC 1
1179	NA	Low	Economic	Tourist and Recreational	Caves Beach - Holiday park	Caves Beach	Lake Macquarie	Unlikely	Moderate		LMCC 1
1180	NA	Low	Economic	Tourist and Recreational	Little Pelican - tourist parks	Little Pelican	Lake Macquarie	Unlikely	Moderate	15	LMCC 1
1181	NA	Low	Economic	Commercial	Lake Macquarie Airport	Marks Point	Lake Macquarie	Possible	Minor		LMCC 1
1182	NA	Low	Human Settlement	Other	Belmont Cemetery	Belmont South	Lake Macquarie	Unlikely	Moderate		LMCC 1
1183	NA	Low	Economic	Infrastructure	Mount Hutton - substation	Mount Hutton	Lake Macquarie	Unlikely	Moderate		LMCC 4
1184	NA	Low	Economic	Commercial	Boolaroo industrial area	Boolaroo	Lake Macquarie	Unlikely	Moderate		LMCC 4
1185	NA	Low	Economic	Commercial	Cardiff - southern commercial interface	Cardiff	Lake Macquarie	Unlikely	Moderate		LMCC 4
1186	NA	Low	Economic	Commercial	Main Rd Edgeworth - commercial	Edgeworth	Lake Macquarie	Unlikely	Moderate		LMCC 4
1187	NA	Low	Economic	Commercial	Racecourse Rd Teralba - commercial	Teralba	Lake Macquarie	Unlikely	Moderate		LMCC 4
1188	NA	Low	Economic	Infrastructure	Blackalls Park - treatment works	Blackalls Park	Lake Macquarie	Unlikely	Moderate		LMCC 4
1189	NA	Low	Economic	Infrastructure	Wangi Wangi - old power station	Wangi Wangi	Lake Macquarie	Possible	Minor		LMCC 1
1190	NA	Low	Economic	Infrastructure	Morisset - substation	Morisset	Lake Macquarie	Unlikely	Moderate		LMCC 1
1191	NA	Low	Human Settlement	Residential	Main Rd Edgeworth UR	Edgeworth	Lake Macquarie	Unlikely	Moderate		LMCC 4
1192	NA	Low	Human Settlement	Residential	Lakelands - interior interface UR	Lakelands	Lake Macquarie	Unlikely	Moderate		LMCC 4
1193	NA	Low	Human Settlement	Residential	Valentine - interior UR	Valentine	Lake Macquarie	Unlikely	Moderate		LMCC 4
1194	NA	Low	Human Settlement	Residential	Tudor St Belmont UR	Belmont	Lake Macquarie	Unlikely	Moderate		LMCC 4
1195	NA	Low	Economic	Commercial	Warners Bay - interior commercial	Warners Bay	Lake Macquarie	Unlikely	Moderate		LMCC 4
1196	NA	Low	Human Settlement	Residential	Eleebana - interior interface UR	Eleebana	Lake Macquarie	Unlikely	Moderate		LMCC 4
1197	NA	Low	Human Settlement	Residential	Cardiff South - interior interface UR	Cardiff South	Lake Macquarie	Unlikely	Minor		LMCC 4
1198	NA	Low	Environment	Locally Important	Fire intolerant vegetation communities	Lake Macquarie	Lake Macquarie	Unlikely	Moderate		LMCC1; LMCC4
1199	NA	Low	Human Settlement	Special Fire Protection	Oasis Caratel caravan park	Kanwal	Central Coast	Unlikely	Moderate		CCC 12

Asset Id No.	Priority	Risk	Asset type	Asset sub type	Asset name	Asset Location	LGA	Likelihood	Consequence	Treatment number	Display area
1200	NA	Low	Economic	Infrastructure	AMS Recycling	Crangan Bay	Central Coast	Possible	Minor		CCC 12
1201	NA	Low	Economic	Tourist and Recreational	Lakes motorcycle club	Crangan Bay	Central Coast	Possible	Minor		CCC 12
1202	NA	Low	Economic	Commercial	North Doyalson commercial	North Doyalson	Central Coast	Unlikely	Moderate	10	CCC 12
1203	NA	Low	Human Settlement	Special Fire Protection	Lake Munmorah Pre School Kindergarten	Lake Munmorah	Central Coast	Unlikely	Moderate		CCC 12
1204	NA	Low	Economic	Commercial	Mannering Park isolated commercial	Mannering Park	Central Coast	Unlikely	Moderate		CCC 12
1205	NA	Low	Economic	Infrastructure	Doyalson Ambulance & Fire Rescue	Doyalson	Central Coast	Unlikely	Moderate		CCC 12
1206	NA	Low	Human Settlement	Special Fire Protection	Northlakes Public School	San Remo	Central Coast	Unlikely	Moderate		CCC 12
1207	NA	Low	Economic	Infrastructure	Bamayi (Spring Creek) Reserve	Blue Haven	Central Coast	Possible	Minor		CCC 12
1208	NA	Low	Human Settlement	Special Fire Protection	Woongarra Public School, Goodstart Early Learning & Ki	Woongarra	Central Coast	Unlikely	Moderate		CCC 12
1209	NA	Low	Human Settlement	Special Fire Protection	RFBI Lake Haven Masonic Village	Lake Haven	Central Coast	Unlikely	Moderate		CCC 12
1210	NA	Low	Human Settlement	Special Fire Protection	Magenta Shores	Magenta	Central Coast	Unlikely	Minor		CCC 11
1211	NA	Low	Human Settlement	Special Fire Protection	The Manor Yarralong	Yarralong	Central Coast	Unlikely	Moderate		CCC 9
1212	NA	Low	Economic	Agricultural	Mandalong Rd Dooralong agriculture	Dooralong	Central Coast	Unlikely	Moderate		CCC 9
1213	NA	Low	Economic	Agricultural	Dooralong Rd agriculture	Dooralong	Central Coast	Unlikely	Moderate		CCC 9
1214	NA	Low	Human Settlement	Other	Palmdale Lawn Cemetery & Memorial park	Palmdale	Central Coast	Unlikely	Minor		CCC 9
1215	NA	Low	Cultural	Non Indigenous	Wyong - milk factory	Wyong	Central Coast	Unlikely	Moderate		CCC 11
1216	NA	Low	Economic	Commercial	Tuggerah industrial area	Tuggerah	Central Coast	Unlikely	Moderate		CCC 11
1217	NA	Low	Economic	Commercial	Central Coast Poultry Club	Tuggerah	Central Coast	Unlikely	Moderate		CCC 11
1218	NA	Low	Human Settlement	Special Fire Protection	Wyong Public School and childcare	Watanobbi	Central Coast	Unlikely	Moderate		CCC 11
1219	NA	Low	Economic	Commercial	Warnies Cafe	Warnervale	Central Coast	Unlikely	Minor		CCC 11
1220	NA	Low	Human Settlement	Special Fire Protection	Old Warnervale Public School	Warnervale	Central Coast	Unlikely	Moderate		CCC 11
1221	NA	Low	Economic	Infrastructure	Warnervale - hall & oval	Warnervale	Central Coast	Unlikely	Moderate		CCC 11
1222	NA	Low	Human Settlement	Special Fire Protection	Catholic Healthcare Our Lady of Loreto Gardens	Hamlyn Terrace	Central Coast	Unlikely	Moderate		CCC 11
1223	NA	Low	Human Settlement	Special Fire Protection	Tuggerawong Public School	Tuggerawong	Central Coast	Unlikely	Moderate		CCC 11
1224	NA	Low	Human Settlement	Special Fire Protection	Wadalba Community School	Wadalba	Central Coast	Unlikely	Moderate		CCC 11
1225	NA	Low	Economic	Commercial	Radley Pet & Aquarium	Wadalba	Central Coast	Unlikely	Moderate		CCC 11
1226	NA	Low	Human Settlement	Residential	Pacific Hwy Wadalba RR	Wadalba	Central Coast	Unlikely	Moderate		CCC 11
1227	NA	Low	Human Settlement	Residential	North Wyong RR	Wyong	Central Coast	Unlikely	Moderate		CCC 11
1228	NA	Low	Economic	Infrastructure	Wyong hockey complex	Wyong	Central Coast	Unlikely	Moderate		CCC 11
1229	NA	Low	Human Settlement	Special Fire Protection	Chittaway Bay motel	Chittaway Bay	Central Coast	Unlikely	Moderate		CCC 10
1230	NA	Low	Economic	Infrastructure	Chittaway Bay community hall & oval	Chittaway Bay	Central Coast	Unlikely	Moderate		CCC 10
1231	NA	Low	Human Settlement	Special Fire Protection	Berkeley Vale Private Hospital	Berkeley Vale	Central Coast	Unlikely	Moderate		CCC 10
1232	NA	Low	Human Settlement	Residential	Lorraine Ave Berkeley Vale UR west	Berkeley Vale	Central Coast	Unlikely	Moderate		CCC 10
1233	NA	Low	Economic	Infrastructure	Myrtle Brush Park hall	Berkeley Vale	Central Coast	Unlikely	Moderate		CCC 10
1234	NA	Low	Economic	Infrastructure	Berkeley Vale - community hall and library	Berkeley Vale	Central Coast	Unlikely	Moderate		CCC 10
1235	NA	Low	Human Settlement	Special Fire Protection	Berkeley Vale Public School	Berkeley Vale	Central Coast	Unlikely	Moderate		CCC 10
1236	NA	Low	Economic	Commercial	Killarney Vale coast community	Killarney Vale	Central Coast	Unlikely	Moderate		CCC 10
1237	NA	Low	Human Settlement	Special Fire Protection	Killarney Vale Public School	Killarney Vale	Central Coast	Unlikely	Moderate		CCC 10
1238	NA	Low	Economic	Commercial	Mingara commercial	Tumbi Umbi	Central Coast	Unlikely	Moderate		CCC 10
1239	NA	Low	Economic	Commercial	Mingara Recreation Club	Tumbi Umbi	Central Coast	Unlikely	Moderate		CCC 10
1240	NA	Low	Human Settlement	Special Fire Protection	Glengara Retirement Village	Tumbi Umbi	Central Coast	Unlikely	Moderate		CCC 10
1241	NA	Low	Human Settlement	Special Fire Protection	St John Fisher Catholic School	Tumbi Umbi	Central Coast	Unlikely	Moderate		CCC 10
1242	NA	Low	Economic	Infrastructure	Ted Doyle oval & Berkeley Vale neighbourhood centre	Glenning Valley	Central Coast	Unlikely	Moderate		CCC 10
1243	NA	Low	Economic	Infrastructure	Tumbi Umbi - Uniting church	Tumbi Umbi	Central Coast	Unlikely	Moderate		CCC 10
1244	NA	Low	Economic	Commercial	Fountaindale - industrial area	Fountaindale	Central Coast	Unlikely	Moderate		CCC 10
1245	NA	Low	Human Settlement	Special Fire Protection	Steinercare OOSH Services	Fountaindale	Central Coast	Unlikely	Moderate		CCC 10
1246	NA	Low	Economic	Infrastructure	Ourimbah sub depot	Ourimbah	Central Coast	Unlikely	Minor		CCC 10
1247	NA	Low	Economic	Infrastructure	Bill Sohler Park facilities	Ourimbah	Central Coast	Unlikely	Minor		CCC 10
1248	NA	Low	Human Settlement	Residential	Baileys Rd Ourimbah - RR	Ourimbah	Central Coast	Unlikely	Moderate		CCC 10
1249	NA	Low	Economic	Infrastructure	Jaques St hall	Ourimbah	Central Coast	Unlikely	Moderate		CCC 10
1250	NA	Low	Economic	Infrastructure	Toukley 50 Plus leisure & learning centre	Toukley	Central Coast	Unlikely	Moderate		CCC 11
1251	NA	Low	Economic	Infrastructure	Doyalson - RSL club	Doyalson	Central Coast	Unlikely	Moderate		CCC 12
1252	NA	Low	Economic	Infrastructure	Doyalson - Northern Lakes rugby league club	Doyalson	Central Coast	Possible	Minor		CCC 12
1253	NA	Low	Economic	Infrastructure	Colongra Bay hall	Lake Munmorah	Central Coast	Unlikely	Moderate		CCC 12
1254	NA	Low	Economic	Commercial	Munmorah United Bowling Club	Lake Munmorah	Central Coast	Unlikely	Moderate		CCC 12
1255	NA	Low	Economic	Infrastructure	Lake Munmorah - RFS station	Lake Munmorah	Central Coast	Unlikely	Minor		CCC 12
1256	NA	Low	Economic	Infrastructure	Summerland Point community centre	Summerland Point	Central Coast	Unlikely	Minor		CCC 12
1257	NA	Low	Economic	Infrastructure	Lions Park hall	Summerland Point	Central Coast	Unlikely	Moderate		CCC 12
1258	NA	Low	Economic	Infrastructure	Halekulani hall & oval	Budgewoi	Central Coast	Unlikely	Minor		CCC 12
1259	NA	Low	Economic	Infrastructure	Budgewoi Sailing Club	Budgewoi	Central Coast	Unlikely	Minor		CCC 12
1260	NA	Low	Economic	Infrastructure	Slade Park hall	Budgewoi	Central Coast	Unlikely	Minor		CCC 12
1261	NA	Low	Economic	Infrastructure	Toukley Golf Club	Toukley	Central Coast	Unlikely	Moderate		CCC 12



Asset Id No.	Priority	Risk	Asset type	Asset sub type	Asset name	Asset Location	LGA	Likelihood	Consequence	Treatment number	Display area
1262	NA	Low	Economic	Infrastructure	Toukley neighbourhood & aquatic centre	Toukley	Central Coast	Unlikely	Minor		CCC 11
1263	NA	Low	Human Settlement	Special Fire Protection	North Entrance School & community centre	North Entrance	Central Coast	Unlikely	Moderate		CCC 10
1264	NA	Low	Economic	Infrastructure	Bateau Bay - Crown Land hall	Bateau Bay	Central Coast	Unlikely	Moderate		CCC 10
1265	NA	Low	Economic	Commercial	Bateau Bay Bowling Club	Bateau Bay	Central Coast	Unlikely	Moderate		CCC 10
1266	NA	Low	Human Settlement	Special Fire Protection	Bias Ave aged care precinct	Bateau Bay	Central Coast	Unlikely	Moderate		CCC 10
1267	NA	Low	Economic	Infrastructure	The Entrance Baptist church	Shelly Beach	Central Coast	Unlikely	Moderate		CCC 10
1268	NA	Low	Economic	Infrastructure	Bateau Bay - depot, FB and community precinct	Bateau Bay	Central Coast	Unlikely	Moderate		CCC 10
1269	NA	Low	Economic	Commercial	Bay Village shops	Bateau Bay	Central Coast	Unlikely	Moderate		CCC 10
1270	NA	Low	Economic	Infrastructure	Tuggerah Lakes community centre	Bateau Bay	Central Coast	Unlikely	Moderate		CCC 10
1271	NA	Low	Economic	Commercial	The Entrance Leagues & Bowling Club	Bateau Bay	Central Coast	Unlikely	Moderate		CCC 10
1272	NA	Low	Human Settlement	Special Fire Protection	Brooke Ave Public School	Killarney Vale	Central Coast	Unlikely	Moderate		CCC 10
1273	NA	Low	Human Settlement	Special Fire Protection	Brooke Ave Early Learning Centre	Killarney Vale	Central Coast	Unlikely	Moderate		CCC 10
1274	NA	Low	Economic	Infrastructure	Eastern Rd oval	Killarney Vale	Central Coast	Unlikely	Moderate		CCC 10
1275	NA	Low	Economic	Infrastructure	Bateau Bay - community centre Debra Ann Dr	Bateau Bay	Central Coast	Unlikely	Moderate		CCC 10
1276	NA	Low	Economic	Infrastructure	Bateau Bay neighbourhood centre	Bateau Bay	Central Coast	Unlikely	Moderate		CCC 10
1277	NA	Low	Economic	Infrastructure	Joseph Banks oval amenities	Bateau Bay	Central Coast	Unlikely	Minor		CCC 10
1278	NA	Low	Economic	Infrastructure	Pat Morley oval	Bateau Bay	Central Coast	Unlikely	Minor		CCC 10
1279	NA	Low	Human Settlement	Special Fire Protection	Bateau Bay Public School	Bateau Bay	Central Coast	Unlikely	Moderate		CCC 10
1280	NA	Low	Economic	Commercial	Ourimbah Lisarow RSL Club	Ourimbah	Central Coast	Unlikely	Moderate		CCC 10
1281	NA	Low	Economic	Commercial	Ourimbah - commercial area	Ourimbah	Central Coast	Unlikely	Moderate		CCC 10
1282	NA	Low	Economic	Infrastructure	Ourimbah - RFS station	Ourimbah	Central Coast	Unlikely	Moderate		CCC 10
1283	NA	Low	Economic	Commercial	Big Flower nursery	Ourimbah	Central Coast	Unlikely	Moderate		CCC 10
1284	NA	Low	Economic	Commercial	Budgewoi Soccer Club	Budgewoi	Central Coast	Unlikely	Moderate		CCC 12
1285	NA	Low	Economic	Infrastructure	Buff Point - oval and amenities	Buff Point	Central Coast	Unlikely	Minor		CCC 12
1286	NA	Low	Cultural	Non Indigenous	Jilliby - cemetery Hue Hue Rd No. 11	Jilliby	Central Coast	Unlikely	Moderate		CCC 9
1287	NA	Low	Cultural	Non Indigenous	Mardi - bridge	Mardi	Central Coast	Unlikely	Moderate		CCC 11
1288	NA	Low	Cultural	Non Indigenous	Noraville Cemetery	Noraville	Central Coast	Unlikely	Moderate		CCC 11
1289	NA	Low	Cultural	Non Indigenous	Ravensdale - dwelling No. 34	Ravensdale	Central Coast	Unlikely	Moderate		CCC 9
1290	NA	Low	Cultural	Non Indigenous	Wyong Creek - Kidmans Lane bridge No. 76	Wyong Creek	Central Coast	Unlikely	Moderate		CCC 9
1291	NA	Low	Human Settlement	Special Fire Protection	Toukley Public School	Noraville	Central Coast	Unlikely	Moderate		CCC 11
1292	NA	Low	Human Settlement	Residential	Elizabeth Rd Noraville	Noraville	Central Coast	Unlikely	Moderate		CCC 12
1293	NA	Low	Economic	Infrastructure	Toukley Girl Guides hall	Noraville	Central Coast	Unlikely	Moderate		CCC 11
1294	NA	Low	Economic	Infrastructure	Warnervale football club	Kanwal	Central Coast	Unlikely	Moderate		CCC 11
1295	NA	Low	Environment	Locally Important	Fire intolerant community	Ourimbah	Central Coast	Unlikely	Moderate		CCC 9
1296	NA	Low	Economic	Tourist and Recreational	Awabawac Park	Awaba	Lake Macquarie	Unlikely	Minor		LMCC 3
1297	NA	Low	Human Settlement	Special Fire Protection	Edgeworth Heights Public School	Edgeworth	Lake Macquarie	Unlikely	Minor		LMCC 1
1298	NA	Low	Economic	Tourist and Recreational	Central Coast junior motorcycle club	Somersby	Central Coast	Unlikely	Minor		CCC 4
1299	NA	Low	Economic	Infrastructure	Warnervale RFS station	Warnervale	Central Coast	Unlikely	Moderate		CCC 11
1300	NA	Low	Economic	Infrastructure	Charlestown Health Facility	Charlestown	Lake Macquarie	Unlikely	Moderate		LMCC 4
1301	NA	Low	Economic	Infrastructure	Ausgrid depot - Ourimbah	Ourimbah	Central Coast	Unlikely	Moderate		CCC 10
1302	NA	Low	Economic	Infrastructure	Berkeley Vale RFS station	Berkeley Vale	Central Coast	Unlikely	Moderate		CCC 10
1303	NA	Low	Economic	Commercial	Kangy Angy - Janarlee Lodge	Kangy Angy	Central Coast	Unlikely	Moderate		CCC 10

## ***Appendix 3 - Treatment Register***



Priority (Risk Rating)	Asset ID	Asset Name	Asset Location	MDA	Class	Subclass	Strategy	Treatment ID	Action Description	Responsible Agencies	Other RA	Support Agencies	2021	2122	2223	2324	2425
1A (Extreme)	0	Catastrophic consequence non indigenous sites	Central Coast LGA south	CCC 1; CCC 2; CCC 3; CCC 4; CCC 5; CCC 6; CCC 7; CCC 8	Cultural Heritage	Non Indigenous											
	1	Redhead Residential Care	Redhead	LMCC 4	Human Settlement	Special Fire Protection	Hazard Reduction	12	Implement burning program mapped in SFAZ - LMCC	CA;TI CL;LGA;OEH;FCNSW		FRNSW;RFS	[2021]	[2122]	[2223]	[2324]	[2425]
								14	Investigate implementation of burning within LMZ	CA;TI CL;LGA;OEH;Private;RMS;FCNSW;Other	TI CL;FRNSW;RFS	[2021]	[2122]	[2223]	[2324]	[2425]	
								15	Inspect APZ & maintain as required - LMCC	LGA;Other	TI CL	[2021]	[2122]	[2223]	[2324]	[2425]	
	2	Killingworth - Barnsley isolated residential	Killingworth/Barnsley	LMCC 4	Human Settlement	Residential	Community Education	16	Undertake community engagement activity	LGA;OEH;FRNSW;RFS		RFS	[2021]	[2122]	[2223]	[2324]	[2425]
								17	Inspect & maintain fire trails as required - LMCC	CA;TI CL;LGA;OEH;Private;FCNSW	TI CL;FRNSW;RFS	[2021]	[2122]	[2223]	[2324]	[2425]	
								18	Investigate & implement access management strategy	LGA;OEH;RFS	TI CL	[2021]	[2122]	[2223]	[2324]	[2425]	
	3	Seahampton and isolated residential	Seahampton	LMCC 4	Human Settlement	Residential	Hazard Reduction	14	Investigate implementation of burning within LMZ	CA;TI CL;LGA;OEH;Private;RMS;FCNSW;Other		FRNSW;RFS	[2021]	[2122]	[2223]	[2324]	[2425]
								15	Inspect APZ & maintain as required - LMCC	LGA;Other	TI CL;FRNSW;RFS	[2021]	[2122]	[2223]	[2324]	[2425]	
								16	Undertake community engagement activity	LGA;OEH;FRNSW;RFS		[2021]	[2122]	[2223]	[2324]	[2425]	
	4	West Wallsend - O'Donnelltown and isolated residential	West Wallsend	LMCC 4	Human Settlement	Residential	Preparedness	17	Inspect & maintain fire trails as required - LMCC	CA;TI CL;LGA;OEH;Private;FCNSW		RFS	[2021]	[2122]	[2223]	[2324]	[2425]
								18	Investigate & implement access management strategy	LGA;OEH;RFS	TI CL	[2021]	[2122]	[2223]	[2324]	[2425]	
								14	Investigate implementation of burning within LMZ	CA;TI CL;LGA;OEH;Private;RMS;FCNSW;Other	TI CL;FRNSW;RFS	[2021]	[2122]	[2223]	[2324]	[2425]	
	5	Killingworth isolated western residential	Killingworth	LMCC 4	Human Settlement	Residential	Community Education	16	Undertake community engagement activity	LGA;OEH;FRNSW;RFS		RFS	[2021]	[2122]	[2223]	[2324]	[2425]
								17	Inspect & maintain fire trails as required - LMCC	CA;TI CL;LGA;OEH;Private;FCNSW	TI CL	[2021]	[2122]	[2223]	[2324]	[2425]	
								18	Investigate & implement access management strategy	LGA;OEH;RFS	TI CL	[2021]	[2122]	[2223]	[2324]	[2425]	
	6	Wakefield isolated residential	Wakefield	LMCC 4	Human Settlement	Residential	Hazard Reduction	14	Investigate implementation of burning within LMZ	CA;TI CL;LGA;OEH;Private;RMS;FCNSW;Other		FRNSW;RFS	[2021]	[2122]	[2223]	[2324]	[2425]
								15	Inspect APZ & maintain as required - LMCC	LGA;Other	TI CL	[2021]	[2122]	[2223]	[2324]	[2425]	
								16	Undertake community engagement activity	LGA;OEH;FRNSW;RFS		[2021]	[2122]	[2223]	[2324]	[2425]	
	7	Norah Head Holiday Park	Norah Head	CCC 11	Human Settlement	Special Fire Protection	Preparedness	17	Inspect & maintain fire trails as required - LMCC	CA;TI CL;LGA;OEH;Private;FCNSW		RFS	[2021]	[2122]	[2223]	[2324]	[2425]
								18	Investigate & implement access management strategy	LGA;OEH;RFS	TI CL	[2021]	[2122]	[2223]	[2324]	[2425]	
								9	Implement burning program mapped in SFAZ - CCC	LGA;OEH;Other	Darkinjung LALC	[2021]	[2122]	[2223]	[2324]	[2425]	
	8	Cedar Brush Creek - isolated RR upslope	Cedar Brush Creek	CCC 9	Human Settlement	Residential	Hazard Reduction	10	Inspect APZ & maintain as required - CCC	LGA;OEH;Other		Darkinjung LALC	[2021]	[2122]	[2223]	[2324]	[2425]
								11	Inspect & maintain fire trails as required - CCC	TI CL;LGA;OEH;Private;FCNSW	FRNSW;RFS	[2021]	[2122]	[2223]	[2324]	[2425]	
							13	Investigate implementation of burning within LMZ	LGA;RFS		[2021]	[2122]	[2223]	[2324]	[2425]		
1B (Extreme)	0	High consequence Aboriginal sites	Central Coast LGA	CCC 3; CCC 4; CCC 6; CCC 8	Cultural Heritage	Aboriginal Significance											
	9	Kariong west precinct	Kariong	CCC 3	Human Settlement	Residential	Hazard Reduction	9	Implement burning program mapped in SFAZ - CCC	LGA;OEH;Other		Darkinjung LALC	[2021]	[2122]	[2223]	[2324]	[2425]
								10	Inspect APZ & maintain as required - CCC	LGA;OEH;Other	Darkinjung LALC	[2021]	[2122]	[2223]	[2324]	[2425]	
	10	Kariong east	Kariong	CCC 3	Human Settlement	Residential	Preparedness	11	Inspect & maintain fire trails as required - CCC	TI CL;LGA;OEH;Private;FCNSW		FRNSW;RFS	[2021]	[2122]	[2223]	[2324]	[2425]
								9	Implement burning program mapped in SFAZ - CCC	LGA;OEH;Other	Darkinjung LALC	[2021]	[2122]	[2223]	[2324]	[2425]	
	11	Wagstaffe isolated properties	Wagstaffe	CCC 2	Human Settlement	Residential	Hazard Reduction	10	Inspect APZ & maintain as required - CCC	LGA;OEH;Other		Darkinjung LALC	[2021]	[2122]	[2223]	[2324]	[2425]
								13	Investigate implementation of burning within LMZ	LGA;RFS	Darkinjung LALC	[2021]	[2122]	[2223]	[2324]	[2425]	
	12	Morgans Rd isolated properties	Wendoree	CCC 6	Human Settlement	Residential	Preparedness	11	Inspect & maintain fire trails as required - CCC	TI CL;LGA;OEH;Private;FCNSW		FRNSW;RFS	[2021]	[2122]	[2223]	[2324]	[2425]
								10	Inspect APZ & maintain as required - CCC	LGA;OEH;Other	Darkinjung LALC	[2021]	[2122]	[2223]	[2324]	[2425]	
	13	Cogra Bay	Cogra Bay	CCC 3	Human Settlement	Residential	Hazard Reduction	13	Investigate implementation of burning within LMZ	LGA;RFS		Darkinjung LALC	[2021]	[2122]	[2223]	[2324]	[2425]
								9	Implement burning program mapped in SFAZ - CCC	LGA;OEH;Other	Darkinjung LALC	[2021]	[2122]	[2223]	[2324]	[2425]	
	14	Gadd's Hill isolated property	Patonga Dr, Patonga	CCC 3	Human Settlement	Residential	Preparedness	11	Inspect & maintain fire trails as required - CCC	TI CL;LGA;OEH;Private;FCNSW		FRNSW;RFS	[2021]	[2122]	[2223]	[2324]	[2425]
								10	Inspect APZ & maintain as required - CCC	LGA;OEH;Other	Darkinjung LALC	[2021]	[2122]	[2223]	[2324]	[2425]	
	15	Castle Circuit precinct	Castle Cct, Umina	CCC 3	Human Settlement	Residential	Hazard Reduction	13	Investigate implementation of burning within LMZ	LGA;RFS		Darkinjung LALC	[2021]	[2122]	[2223]	[2324]	[2425]
								9	Implement burning program mapped in SFAZ - CCC	LGA;OEH;Other	Darkinjung LALC	[2021]	[2122]	[2223]	[2324]	[2425]	
	16	The Citadel precinct	The Citadel, Umina	CCC 3	Human Settlement	Residential	Preparedness	11	Inspect & maintain fire trails as required - CCC	TI CL;LGA;OEH;Private;FCNSW		FRNSW;RFS	[2021]	[2122]	[2223]	[2324]	[2425]
								9	Implement burning program mapped in SFAZ - CCC	LGA;OEH;Other	Darkinjung LALC	[2021]	[2122]	[2223]	[2324]	[2425]	
	17	Phegans Bay isolated ridgetop properties	Phegans Bay	CCC 3	Human Settlement	Residential	Hazard Reduction	10	Inspect APZ & maintain as required - CCC	LGA;OEH;Other		Darkinjung LALC	[2021]	[2122]	[2223]	[2324]	[2425]
								11	Inspect & maintain fire trails as required - CCC	TI CL;LGA;OEH;Private;FCNSW	Darkinjung LALC	[2021]	[2122]	[2223]	[2324]	[2425]	
	18	Kariong east isolated	Kariong	CCC 3	Human Settlement	Residential	Preparedness	11	Inspect & maintain fire trails as required - CCC	TI CL;LGA;OEH;Private;FCNSW		FRNSW;RFS	[2021]	[2122]	[2223]	[2324]	[2425]
								9	Implement burning program mapped in SFAZ - CCC	LGA;OEH;Other	Darkinjung LALC	[2021]	[2122]	[2223]	[2324]	[2425]	
	19	Debenham Rd precinct	Debenham Rd, Mount Penang	CCC 3; CCC 4	Human Settlement	Residential	Hazard Reduction	10	Inspect APZ & maintain as required - CCC	LGA;OEH;Other		Darkinjung LALC	[2021]	[2122]	[2223]	[2324]	[2425]
								13	Investigate implementation of burning within LMZ	LGA;RFS	Darkinjung LALC	[2021]	[2122]	[2223]	[2324]	[2425]	
	20	Dolly Ave	Springfield	CCC 1	Human Settlement	Residential	Preparedness	11	Inspect & maintain fire trails as required - CCC	TI CL;LGA;OEH;Private;FCNSW		FRNSW;RFS	[2021]	[2122]	[2223]	[2324]	[2425]
							10	Inspect APZ & maintain as required - CCC	LGA;OEH;Other	Darkinjung LALC	[2021]	[2122]	[2223]	[2324]	[2425]		
21	Mount Elliot	Mount Elliot	CCC 1	Human Settlement	Residential	Hazard Reduction	13	Investigate implementation of burning within LMZ	LGA;RFS		Darkinjung LALC	[2021]	[2122]	[2223]	[2324]	[2425]	
							9	Implement burning program mapped in SFAZ - CCC	LGA;OEH;Other	Darkinjung LALC	[2021]	[2122]	[2223]	[2324]	[2425]		
22	The Ridgeway	Gosford	CCC 1	Human Settlement	Residential	Community Education	20	Undertake community engagement activity	LGA;OEH;FRNSW;RFS		LGA	[2021]	[2122]	[2223]	[2324]	[2425]	
							9	Implement burning program mapped in SFAZ - CCC	LGA;OEH;Other	Darkinjung LALC	[2021]	[2122]	[2223]	[2324]	[2425]		

Priority (Risk Rating)	Asset ID	Asset Name	Asset Location	MDA	Class	Subclass	Strategy	Treatment ID	Action Description	Responsible Agencies	Other RA	Support Agencies	2021	2122	2223	2324	2425
1B (Extreme)	23	Kincumba Mountain Cottage	Kincumber	CCC 2	Human Settlement	Residential	Hazard Reduction	10	Inspect APZ & maintain as required - CCC	LGA;OEH;Other	Darkinjung LALC		[2021]	[2122]	[2223]	[2324]	[2425]
								13	Investigate implementation of burning within LMZ	LGA;RFS			[2021]	[2122]	[2223]	[2324]	[2425]
	24	Satyananda Yoga Academy	119 Pemberton Hill Rd	CCC 5	Human Settlement	Residential	Hazard Reduction	11	Inspect & maintain fire trails as required - CCC	TI CL;LGA;OEH;Private;FCNSW	Darkinjung LALC	FRNSW;RFS	[2021]	[2122]	[2223]	[2324]	[2425]
								10	Inspect APZ & maintain as required - CCC	LGA;OEH;Other			[2021]	[2122]	[2223]	[2324]	[2425]
	25	Ironbark Road isolated properties	Mangrove Mountain	CCC 5	Human Settlement	Residential	Hazard Reduction	13	Investigate implementation of burning within LMZ	LGA;RFS	Darkinjung LALC		[2021]	[2122]	[2223]	[2324]	[2425]
								11	Inspect & maintain fire trails as required - CCC	TI CL;LGA;OEH;Private;FCNSW			[2021]	[2122]	[2223]	[2324]	[2425]
	26	Strom Centre	Killcare Heights	CCC 2	Human Settlement	Residential	Hazard Reduction	9	Implement burning program mapped in SFAZ - CCC	LGA;OEH;Other	Darkinjung LALC	Darkinjung LALC	[2021]	[2122]	[2223]	[2324]	[2425]
								10	Inspect APZ & maintain as required - CCC	LGA;OEH;Other			[2021]	[2122]	[2223]	[2324]	[2425]
								13	Investigate implementation of burning within LMZ	LGA;RFS			[2021]	[2122]	[2223]	[2324]	[2425]
	27	Roberts residence	Mount White	CCC 6	Human Settlement	Residential	Hazard Reduction	11	Inspect & maintain fire trails as required - CCC	TI CL;LGA;OEH;Private;FCNSW	Darkinjung LALC	Darkinjung LALC	[2021]	[2122]	[2223]	[2324]	[2425]
								9	Implement burning program mapped in SFAZ - CCC	LGA;OEH;Other			[2021]	[2122]	[2223]	[2324]	[2425]
								10	Inspect APZ & maintain as required - CCC	LGA;OEH;Other			[2021]	[2122]	[2223]	[2324]	[2425]
	28	Uniting Garden Suburb nursing home	Garden Suburb	LMCC 4	Human Settlement	Special Fire Protection	Hazard Reduction	13	Investigate implementation of burning within LMZ	LGA;RFS	Darkinjung LALC	Darkinjung LALC	[2021]	[2122]	[2223]	[2324]	[2425]
								14	Investigate implementation of burning within LMZ	CA;TI CL;LGA;OEH;Private;RMS;FCNSW;Other			[2021]	[2122]	[2223]	[2324]	[2425]
								15	Inspect APZ & maintain as required - LMCC	LGA;Other			[2021]	[2122]	[2223]	[2324]	[2425]
	29	Ryhope - isolated residential	Ryhope	LMCC 3	Human Settlement	Residential	Hazard Reduction	16	Undertake community engagement activity	LGA;OEH;FRNSW;RFS	Darkinjung LALC	Darkinjung LALC	[2021]	[2122]	[2223]	[2324]	[2425]
								12	Implement burning program mapped in SFAZ - LMCC	CA;TI CL;LGA;OEH;FCNSW			[2021]	[2122]	[2223]	[2324]	[2425]
								14	Investigate implementation of burning within LMZ	CA;TI CL;LGA;OEH;Private;RMS;FCNSW;Other			[2021]	[2122]	[2223]	[2324]	[2425]
								15	Inspect APZ & maintain as required - LMCC	LGA;Other			[2021]	[2122]	[2223]	[2324]	[2425]
								16	Undertake community engagement activity	LGA;OEH;FRNSW;RFS			[2021]	[2122]	[2223]	[2324]	[2425]
	30	Mandalong isolated residential	Mandalong	LMCC 2	Human Settlement	Residential	Hazard Reduction	17	Inspect & maintain fire trails as required - LMCC	CA;TI CL;LGA;OEH;Private;FCNSW	Darkinjung LALC	Darkinjung LALC	[2021]	[2122]	[2223]	[2324]	[2425]
								18	Investigate & implement access management strategy	LGA;OEH;RFS			[2021]	[2122]	[2223]	[2324]	[2425]
								14	Investigate implementation of burning within LMZ	CA;TI CL;LGA;OEH;Private;RMS;FCNSW;Other			[2021]	[2122]	[2223]	[2324]	[2425]
								15	Inspect APZ & maintain as required - LMCC	LGA;Other			[2021]	[2122]	[2223]	[2324]	[2425]
	31	Charlton Christian College	Fassifern	LMCC 4	Human Settlement	Special Fire Protection	Hazard Reduction	16	Undertake community engagement activity	LGA;OEH;FRNSW;RFS	Darkinjung LALC	Darkinjung LALC	[2021]	[2122]	[2223]	[2324]	[2425]
								17	Inspect & maintain fire trails as required - LMCC	CA;TI CL;LGA;OEH;Private;FCNSW			[2021]	[2122]	[2223]	[2324]	[2425]
								15	Inspect APZ & maintain as required - LMCC	LGA;Other			[2021]	[2122]	[2223]	[2324]	[2425]
	32	Whidden Belmont	Belmont	LMCC 4	Human Settlement	Special Fire Protection	Hazard Reduction	16	Undertake community engagement activity	LGA;OEH;FRNSW;RFS	Darkinjung LALC	Darkinjung LALC	[2021]	[2122]	[2223]	[2324]	[2425]
								15	Inspect APZ & maintain as required - LMCC	LGA;Other			[2021]	[2122]	[2223]	[2324]	[2425]
	33	Freemans Waterhole village & isolated residential	Freemans Waterhole	LMCC 3	Human Settlement	Residential	Hazard Reduction	16	Undertake community engagement activity	LGA;OEH;FRNSW;RFS	Darkinjung LALC	Darkinjung LALC	[2021]	[2122]	[2223]	[2324]	[2425]
								12	Implement burning program mapped in SFAZ - LMCC	CA;TI CL;LGA;OEH;FCNSW			[2021]	[2122]	[2223]	[2324]	[2425]
								14	Investigate implementation of burning within LMZ	CA;TI CL;LGA;OEH;Private;RMS;FCNSW;Other			[2021]	[2122]	[2223]	[2324]	[2425]
	34	Owens Rd Martinsville RR	Martinsville	LMCC 3	Human Settlement	Residential	Hazard Reduction	15	Inspect APZ & maintain as required - LMCC	LGA;Other	Darkinjung LALC	Darkinjung LALC	[2021]	[2122]	[2223]	[2324]	[2425]
								17	Inspect & maintain fire trails as required - LMCC	CA;TI CL;LGA;OEH;Private;FCNSW			[2021]	[2122]	[2223]	[2324]	[2425]
								16	Undertake community engagement activity	LGA;OEH;FRNSW;RFS			[2021]	[2122]	[2223]	[2324]	[2425]
								17	Inspect & maintain fire trails as required - LMCC	CA;TI CL;LGA;OEH;Private;FCNSW			[2021]	[2122]	[2223]	[2324]	[2425]
	35	Wilkinsons Rd Martinsville RR	Martinsville	LMCC 3	Human Settlement	Residential	Hazard Reduction	14	Investigate implementation of burning within LMZ	CA;TI CL;LGA;OEH;Private;RMS;FCNSW;Other	Darkinjung LALC	Darkinjung LALC	[2021]	[2122]	[2223]	[2324]	[2425]
								15	Inspect APZ & maintain as required - LMCC	LGA;Other			[2021]	[2122]	[2223]	[2324]	[2425]
								16	Undertake community engagement activity	LGA;OEH;FRNSW;RFS			[2021]	[2122]	[2223]	[2324]	[2425]
	36	Manhire Rd Wye isolated residential	Wye	LMCC 2	Human Settlement	Residential	Hazard Reduction	17	Inspect & maintain fire trails as required - LMCC	CA;TI CL;LGA;OEH;Private;FCNSW	Darkinjung LALC	Darkinjung LALC	[2021]	[2122]	[2223]	[2324]	[2425]
								12	Implement burning program mapped in SFAZ - LMCC	CA;TI CL;LGA;OEH;FCNSW			[2021]	[2122]	[2223]	[2324]	[2425]
								14	Investigate implementation of burning within LMZ	CA;TI CL;LGA;OEH;Private;RMS;FCNSW;Other			[2021]	[2122]	[2223]	[2324]	[2425]
								15	Inspect APZ & maintain as required - LMCC	LGA;Other			[2021]	[2122]	[2223]	[2324]	[2425]
	37	Pringles Rd Martinsville RR	Martinsville	LMCC 3	Human Settlement	Residential	Hazard Reduction	16	Undertake community engagement activity	LGA;OEH;FRNSW;RFS	Darkinjung LALC	Darkinjung LALC	[2021]	[2122]	[2223]	[2324]	[2425]
								17	Inspect & maintain fire trails as required - LMCC	CA;TI CL;LGA;OEH;Private;FCNSW			[2021]	[2122]	[2223]	[2324]	[2425]
14								Investigate implementation of burning within LMZ	CA;TI CL;LGA;OEH;Private;RMS;FCNSW;Other	[2021]			[2122]	[2223]	[2324]	[2425]	
38	Mt Nellinda Rd Cooranbong RR	Cooranbong	LMCC 3	Human Settlement	Residential	Hazard Reduction	15	Inspect APZ & maintain as required - LMCC	LGA;Other	Darkinjung LALC	Darkinjung LALC	[2021]	[2122]	[2223]	[2324]	[2425]	
							16	Undertake community engagement activity	LGA;OEH;FRNSW;RFS			[2021]	[2122]	[2223]	[2324]	[2425]	
							17	Inspect & maintain fire trails as required - LMCC	CA;TI CL;LGA;OEH;Private;FCNSW			[2021]	[2122]	[2223]	[2324]	[2425]	
39	Mt Faulk Rd Cooranbong RR	Cooranbong	LMCC 3	Human Settlement	Residential	Hazard Reduction	14	Investigate implementation of burning within LMZ	CA;TI CL;LGA;OEH;Private;RMS;FCNSW;Other	Darkinjung LALC	Darkinjung LALC	[2021]	[2122]	[2223]	[2324]	[2425]	
							16	Undertake community engagement activity	LGA;OEH;FRNSW;RFS			[2021]	[2122]	[2223]	[2324]	[2425]	
							17	Inspect & maintain fire trails as required - LMCC	CA;TI CL;LGA;OEH;Private;FCNSW			[2021]	[2122]	[2223]	[2324]	[2425]	
40	Hill Rd Martinsville isolated residential	Martinsville	LMCC 3	Human Settlement	Residential	Hazard Reduction	14	Investigate implementation of burning within LMZ	CA;TI CL;LGA;OEH;Private;RMS;FCNSW;Other	Darkinjung LALC	Darkinjung LALC	[2021]	[2122]	[2223]	[2324]	[2425]	
							15	Inspect APZ & maintain as required - LMCC	LGA;Other			[2021]	[2122]	[2223]	[2324]	[2425]	
							16	Undertake community engagement activity	LGA;OEH;FRNSW;RFS			[2021]	[2122]	[2223]	[2324]	[2425]	
41	Fassifern/Blackalls Park - urban interface UR	Fassifern/Blackalls Park	LMCC 4	Human Settlement	Residential	Hazard Reduction	17	Inspect & maintain fire trails as required - LMCC	CA;TI CL;LGA;OEH;Private;FCNSW	Darkinjung LALC	Darkinjung LALC	[2021]	[2122]	[2223]	[2324]	[2425]	
							12	Implement burning program mapped in SFAZ - LMCC	CA;TI CL;LGA;OEH;FCNSW			[2021]	[2122]	[2223]	[2324]	[2425]	
							14	Investigate implementation of burning within LMZ	CA;TI CL;LGA;OEH;Private;RMS;FCNSW;Other			[2021]	[2122]	[2223]	[2324]	[2425]	
							15	Inspect APZ & maintain as required - LMCC	LGA;Other			[2021]	[2122]	[2223]	[2324]	[2425]	
42	Buttaba / Rathmines - urban interface UR	Buttaba	LMCC 1	Human Settlement	Residential	Hazard Reduction	16	Undertake community engagement activity	LGA;OEH;FRNSW;RFS	Darkinjung LALC	Darkinjung LALC	[2021]	[2122]	[2223]	[2324]	[2425]	
							14	Investigate implementation of burning within LMZ	CA;TI CL;LGA;OEH;Private;RMS;FCNSW;Other			[2021]	[2122]	[2223]	[2324]	[2425]	
							15	Inspect APZ & maintain as required - LMCC	LGA;Other			[2021]	[2122]	[2223]	[2324]	[2425]	
43	Bunning Creek Rd Yarramalong isolated RR upslope	Yarramalong	CCC 9	Human Settlement	Residential	Hazard Reduction	16	Undertake community engagement activity	LGA;OEH;FRNSW;RFS	Darkinjung LALC	Darkinjung LALC	[2021]	[2122]	[2223]	[2324]	[2425]	
							17	Inspect & maintain fire trails as required - LMCC	CA;TI CL;LGA;OEH;Private;FCNSW			[2021]	[2122]	[2223]	[2324]	[2425]	
44	Opal Norah Head nursing home	Toukley	CCC 12	Human Settlement	Special Fire Protection	Hazard Reduction	9	Implement burning program mapped in SFAZ - CCC	LGA;OEH;Other	Darkinjung LALC	Darkinjung LALC	[2021]	[2122]	[2223]	[2324]	[2425]	
							13	Investigate implementation of burning within LMZ	LGA;RFS			[2021]	[2122]	[2223]	[2324]	[2425]	
45	Kulnura - isolated RR	Kulnura	CCC 9	Human Settlement	Residential	Hazard Reduction	10	Inspect APZ & maintain as required - CCC	LGA;OEH;Other	Darkinjung LALC	Darkinjung LALC	[2021]	[2122]	[2223]	[2324]	[2425]	
							13	Investigate implementation of burning within LMZ	LGA;RFS			[2021]	[2122]	[2223]	[2324]	[2425]	
							11	Inspect & maintain fire trails as required - CCC	TI CL;LGA;OEH;Private;FCNSW			[2021]	[2122]	[2223]	[2324]	[2425]	









Priority (Risk Rating)	Asset ID	Asset Name	Asset Location	MDA	Class	Subclass	Strategy	Treatment ID	Action Description	Responsible Agencies	Other RA	Support Agencies	2021	2122	2223	2324	2425	
1C (Extreme)	102	Trail Share Cabins & mountain bike trails	Lot 144 Collins Rd Cedar Brush Creek	CCC 9	Economic	Tourist and Recreation	Hazard Reduction	13	Investigate implementation of burning within LMZ	LGA;RFS			[2021]	[2122]	[2223]	[2324]	[2425]	
							Preparedness	11	Inspect & maintain fire trails as required - CCC	TI CL;LGA;OEH;Private;FCNSW		FRNSW;RFS	[2021]	[2122]	[2223]	[2324]	[2425]	
							Hazard Reduction	24	Inspect infrastructure APZ & maintain as required	LGA;OEH;Other	Darkinjung LALC		[2021]	[2122]	[2223]	[2324]	[2425]	
	103	Sewer Pump Station WS29A & 29B - Horder Rd	Horder Rd Tacoma	CCC 11	Economic	Infrastructure	Hazard Reduction	25	Investigate burning In LMZ - Economic Assets	LGA;FCNSW		RFS	[2021]	[2122]	[2223]	[2324]	[2425]	
							Preparedness	11	Inspect & maintain fire trails as required - CCC	TI CL;LGA;OEH;Private;FCNSW		FRNSW;RFS	[2021]	[2122]	[2223]	[2324]	[2425]	
							Property Planning	21	Investigate building upgrades & maintenance	LGA			RFS	[2021]	[2122]	[2223]	[2324]	[2425]
								22	Investigate power supply protection	LGA			RFS	[2021]	[2122]	[2223]	[2324]	[2425]
	104	Oxygen Cylinder - McDonagh Rd	McDonagh Rd Tacoma	CCC 11	Economic	Infrastructure	Hazard Reduction	24	Inspect infrastructure APZ & maintain as required	LGA;OEH;Other	Darkinjung LALC			[2021]	[2122]	[2223]	[2324]	[2425]
							Property Planning	25	Investigate burning In LMZ - Economic Assets	LGA;FCNSW		RFS	[2021]	[2122]	[2223]	[2324]	[2425]	
								22	Investigate power supply protection	LGA		RFS	[2021]	[2122]	[2223]	[2324]	[2425]	
	105	WPS & Substation Upper Mooney Dam	Reservoir Rd Somersby	CCC 4	Economic	Infrastructure	Hazard Reduction	24	Inspect infrastructure APZ & maintain as required	LGA;OEH;Other	Darkinjung LALC			[2021]	[2122]	[2223]	[2324]	[2425]
	106	Water Catchment Upper Mooney Dam	Somersby / Peats Ridge	CCC 5	Economic	Drinking Water	Hazard Reduction	24	Inspect infrastructure APZ & maintain as required	LGA;OEH;Other	Darkinjung LALC			[2021]	[2122]	[2223]	[2324]	[2425]
							25	Investigate burning In LMZ - Economic Assets	LGA;FCNSW		RFS	[2021]	[2122]	[2223]	[2324]	[2425]		
						Preparedness	11	Inspect & maintain fire trails as required - CCC	TI CL;LGA;OEH;Private;FCNSW		FRNSW;RFS	[2021]	[2122]	[2223]	[2324]	[2425]		
107	Water Catchment Mangrove Creek Weir	Mangrove Creek, Dubbo Gully	CCC 5;CCC 7;CCC 8	Economic	Drinking Water	Hazard Reduction	24	Inspect infrastructure APZ & maintain as required	LGA;OEH;Other	Darkinjung LALC			[2021]	[2122]	[2223]	[2324]	[2425]	
							25	Investigate burning In LMZ - Economic Assets	LGA;FCNSW		RFS	[2021]	[2122]	[2223]	[2324]	[2425]		
						Preparedness	11	Inspect & maintain fire trails as required - CCC	TI CL;LGA;OEH;Private;FCNSW		FRNSW;RFS	[2021]	[2122]	[2223]	[2324]	[2425]		
2A (Very High)	0	Other Aboriginal sites	Central Coast LGA	CCC 1; CCC 2; CCC 3; CCC 4; CCC 5; CCC 6; CCC 7; CCC 8	Cultural Heritage	Aboriginal Significance												
	0	Other non Indigenous cultural sites	Central Coast LGA south	CCC 1; CCC 2; CCC 3; CCC 4; CCC 5; CCC 6; CCC 7; CCC 8	Cultural Heritage	Non Indigenous												
	108	Bar Point	Bar Point	CCC 6	Human Settlement	Residential	Hazard Reduction	10	Inspect APZ & maintain as required - CCC	LGA;OEH;Other	Darkinjung LALC			[2021]	[2122]	[2223]	[2324]	[2425]
								13	Investigate implementation of burning within LMZ	LGA;RFS				[2021]	[2122]	[2223]	[2324]	[2425]
							Preparedness	11	Inspect & maintain fire trails as required - CCC	TI CL;LGA;OEH;Private;FCNSW		FRNSW;RFS	[2021]	[2122]	[2223]	[2324]	[2425]	
	109	Killcare/ Killcare Heights precinct	Killcare	CCC 2	Human Settlement	Residential	Hazard Reduction	9	Implement burning program mapped in SFAZ - CCC	LGA;OEH;Other	Darkinjung LALC			[2021]	[2122]	[2223]	[2324]	[2425]
								10	Inspect APZ & maintain as required - CCC	LGA;OEH;Other	Darkinjung LALC			[2021]	[2122]	[2223]	[2324]	[2425]
								13	Investigate implementation of burning within LMZ	LGA;RFS				[2021]	[2122]	[2223]	[2324]	[2425]
							Preparedness	11	Inspect & maintain fire trails as required - CCC	TI CL;LGA;OEH;Private;FCNSW		FRNSW;RFS	[2021]	[2122]	[2223]	[2324]	[2425]	
	110	Somersby Industrial Park	Somersby	CCC 4	Economic	Commercial	Hazard Reduction	10	Inspect APZ & maintain as required - CCC	LGA;OEH;Other	Darkinjung LALC			[2021]	[2122]	[2223]	[2324]	[2425]
								13	Investigate implementation of burning within LMZ	LGA;RFS				[2021]	[2122]	[2223]	[2324]	[2425]
							Preparedness	11	Inspect & maintain fire trails as required - CCC	TI CL;LGA;OEH;Private;FCNSW		FRNSW;RFS	[2021]	[2122]	[2223]	[2324]	[2425]	
	111	Dawson St	Somersby	CCC 4	Human Settlement	Residential	Hazard Reduction	9	Implement burning program mapped in SFAZ - CCC	LGA;OEH;Other	Darkinjung LALC			[2021]	[2122]	[2223]	[2324]	[2425]
								10	Inspect APZ & maintain as required - CCC	LGA;OEH;Other	Darkinjung LALC			[2021]	[2122]	[2223]	[2324]	[2425]
								13	Investigate implementation of burning within LMZ	LGA;RFS				[2021]	[2122]	[2223]	[2324]	[2425]
							Preparedness	11	Inspect & maintain fire trails as required - CCC	TI CL;LGA;OEH;Private;FCNSW		FRNSW;RFS	[2021]	[2122]	[2223]	[2324]	[2425]	
	112	Mangrove Rd isolated properties	Mangrove Rd, Somersby	CCC 4	Human Settlement	Residential	Hazard Reduction	9	Implement burning program mapped in SFAZ - CCC	LGA;OEH;Other	Darkinjung LALC			[2021]	[2122]	[2223]	[2324]	[2425]
								10	Inspect APZ & maintain as required - CCC	LGA;OEH;Other	Darkinjung LALC			[2021]	[2122]	[2223]	[2324]	[2425]
								13	Investigate implementation of burning within LMZ	LGA;RFS				[2021]	[2122]	[2223]	[2324]	[2425]
	113	Somersby interchange precinct	Dog Trap Rd, Somersby	CCC 4	Human Settlement	Residential	Hazard Reduction	10	Inspect APZ & maintain as required - CCC	LGA;OEH;Other	Darkinjung LALC			[2021]	[2122]	[2223]	[2324]	[2425]
								13	Investigate implementation of burning within LMZ	LGA;RFS				[2021]	[2122]	[2223]	[2324]	[2425]
	114	Belmont Farm - isolated residences	Somersby Falls Rd, Somersby	CCC 4	Human Settlement	Residential	Hazard Reduction	9	Implement burning program mapped in SFAZ - CCC	LGA;OEH;Other	Darkinjung LALC			[2021]	[2122]	[2223]	[2324]	[2425]
								10	Inspect APZ & maintain as required - CCC	LGA;OEH;Other	Darkinjung LALC			[2021]	[2122]	[2223]	[2324]	[2425]
								13	Investigate implementation of burning within LMZ	LGA;RFS				[2021]	[2122]	[2223]	[2324]	[2425]
							Preparedness	11	Inspect & maintain fire trails as required - CCC	TI CL;LGA;OEH;Private;FCNSW		FRNSW;RFS	[2021]	[2122]	[2223]	[2324]	[2425]	
	115	Mooney Mooney Creek isolated properties	Waterfront - Mooney Mooney Creek	CCC 6	Human Settlement	Residential	Hazard Reduction	13	Investigate implementation of burning within LMZ	LGA;RFS				[2021]	[2122]	[2223]	[2324]	[2425]
	116	Marlow Creek	Marlow Creek	CCC 6	Human Settlement	Residential	Hazard Reduction	10	Inspect APZ & maintain as required - CCC	LGA;OEH;Other	Darkinjung LALC			[2021]	[2122]	[2223]	[2324]	[2425]
								13	Investigate implementation of burning within LMZ	LGA;RFS				[2021]	[2122]	[2223]	[2324]	[2425]
							Preparedness	11	Inspect & maintain fire trails as required - CCC	TI CL;LGA;OEH;Private;FCNSW		FRNSW;RFS	[2021]	[2122]	[2223]	[2324]	[2425]	
	117	Mullet Creek precinct	Wondabyne/Alison Point	CCC 3	Human Settlement	Residential	Hazard Reduction	13	Investigate implementation of burning within LMZ	LGA;RFS				[2021]	[2122]	[2223]	[2324]	[2425]
							Preparedness	11	Inspect & maintain fire trails as required - CCC	TI CL;LGA;OEH;Private;FCNSW		FRNSW;RFS	[2021]	[2122]	[2223]	[2324]	[2425]	
	118	Little Wobby	Little Wobby	CCC 3	Human Settlement	Residential	Hazard Reduction	10	Inspect APZ & maintain as required - CCC	LGA;OEH;Other	Darkinjung LALC			[2021]	[2122]	[2223]	[2324]	[2425]
								13	Investigate implementation of burning within LMZ	LGA;RFS				[2021]	[2122]	[2223]	[2324]	[2425]
							Preparedness	11	Inspect & maintain fire trails as required - CCC	TI CL;LGA;OEH;Private;FCNSW		FRNSW;RFS	[2021]	[2122]	[2223]	[2324]	[2425]	
	119	Patonga Creek west	Patonga	CCC 3	Human Settlement	Residential	Hazard Reduction	10	Inspect APZ & maintain as required - CCC	LGA;OEH;Other	Darkinjung LALC			[2021]	[2122]	[2223]	[2324]	[2425]
								13	Investigate implementation of burning within LMZ	LGA;RFS				[2021]	[2122]	[2223]	[2324]	[2425]
						Preparedness	11	Inspect & maintain fire trails as required - CCC	TI CL;LGA;OEH;Private;FCNSW		FRNSW;RFS	[2021]	[2122]	[2223]	[2324]	[2425]		
120	Pearl Beach	Pearl Beach	CCC 3	Human Settlement	Residential	Hazard Reduction	9	Implement burning program mapped in SFAZ - CCC	LGA;OEH;Other	Darkinjung LALC			[2021]	[2122]	[2223]	[2324]	[2425]	
							10	Inspect APZ & maintain as required - CCC	LGA;OEH;Other	Darkinjung LALC			[2021]	[2122]	[2223]	[2324]	[2425]	
121	Umina south precinct	Neera Road, Umina	CCC 3	Human Settlement	Residential	Hazard Reduction	9	Implement burning program mapped in SFAZ - CCC	LGA;OEH;Other	Darkinjung LALC			[2021]	[2122]	[2223]	[2324]	[2425]	
							10	Inspect APZ & maintain as required - CCC	LGA;OEH;Other	Darkinjung LALC			[2021]	[2122]	[2223]	[2324]	[2425]	
122	Timbertop Dr precinct	Woy Woy	CCC 3	Human Settlement	Residential	Hazard Reduction	9	Implement burning program mapped in SFAZ - CCC	LGA;OEH;Other	Darkinjung LALC			[2021]	[2122]	[2223]	[2324]	[2425]	
							10	Inspect APZ & maintain as required - CCC	LGA;OEH;Other	Darkinjung LALC			[2021]	[2122]	[2223]	[2324]	[2425]	
						Preparedness	11	Inspect & maintain fire trails as required - CCC	TI CL;LGA;OEH;Private;FCNSW		FRNSW;RFS	[2021]	[2122]	[2223]	[2324]	[2425]		
123	Horsfield Bay	Horsfield Bay	CCC 3	Human Settlement	Residential	Hazard Reduction	9	Implement burning program mapped in SFAZ - CCC	LGA;OEH;Other	Darkinjung LALC			[2021]	[2122]	[2223]	[2324]	[2425]	
							10	Inspect APZ & maintain as required - CCC	LGA;OEH;Other	Darkinjung LALC			[2021]	[2122]	[2223]	[2324]	[2425]	
						Preparedness	11	Inspect & maintain fire trails as required - CCC	TI CL;LGA;OEH;Private;FCNSW		FRNSW;RFS	[2021]	[2122]	[2223]	[2324]	[2425]		
124	Monastir Rd precinct	Phegans Bay	CCC 3	Human Settlement	Residential	Hazard Reduction	9	Implement burning program mapped in SFAZ - CCC	LGA;OEH;Other	Darkinjung LALC			[2021]	[2122]	[2223]	[2324]	[2425]	
							10	Inspect APZ & maintain as required - CCC	LGA;OEH;Other	Darkinjung LALC			[2021]	[2122]	[2223]	[2324]	[2425]	
125	Woy Woy Bay precinct	Woy Woy Bay	CCC 3	Human Settlement	Residential	Hazard Reduction	9	Implement burning program mapped in SFAZ - CCC	LGA;OEH;Other	Darkinjung LALC			[2021]	[2122]	[2223]	[2324]	[2425]	
							10	Inspect APZ & maintain as required - CCC	LGA;OEH;Other	Darkinjung LALC			[2021]	[2122]	[2223]	[2324]	[2425]	
126	Koolewong precinct	Koolewong	CCC 3	Human Settlement	Residential	Hazard Reduction	9	Implement burning program mapped in SFAZ - CCC	LGA;OEH;Other	Darkinjung LALC			[2021]	[2122]	[2223]	[2324]	[2425]	
							10	Inspect APZ & maintain as required - CCC	LGA;OEH;Other	Darkinjung LALC			[2021]	[2122]	[2223]	[2324]	[2425]	
							13	Investigate implementation of burning within LMZ	LGA;RFS				[2021]	[2122]	[2223]	[2324]	[2425]	
						Preparedness	11	Inspect & maintain fire trails as required - CCC	TI CL;LGA;OEH;Private;FCNSW		FRNSW;RFS	[2021]	[2122]	[2223]	[2324]	[2425]		
127	Marana isolated properties	Springfield	CCC 1	Human Settlement	Residential	Hazard Reduction	10	Inspect APZ & maintain as required - CCC	LGA;OEH;Other	Darkinjung LALC			[2021]	[2122]	[2223]	[2324]	[2425]	
							13	Investigate implementation of burning within LMZ	LGA;RFS				[2021]	[2122]	[2223]	[2324]	[2425]	
						Preparedness	11	Inspect & maintain fire trails as required - CCC	TI CL;LGA;OEH;Private;FCNSW		FRNSW;RFS	[2021]	[2122]	[2223]	[2324]	[2425]		
128	Holgate isolated properties	Holgate	CCC 1	Human Settlement	Residential	Hazard Reduction	10	Inspect APZ & maintain as required - CCC	LGA;OEH;Other	Darkinjung LALC			[2021]	[2122]	[2223]			

Priority (Risk Rating)	Asset ID	Asset Name	Asset Location	MDA	Class	Subclass	Strategy	Treatment ID	Action Description	Responsible Agencies	Other RA	Support Agencies	2021	2122	2223	2324	2425		
2A (Very High)	129	Cutrock Rd	Lisarow	CCC 1	Human Settlement	Residential	Hazard Reduction	13	Investigate implementation of burning within LMZ	LGA;RFS			[2021]	[2122]	[2223]	[2324]	[2425]		
	130	Fagans Rd	Lisarow	CCC 1	Human Settlement	Residential	Hazard Reduction	10	Inspect APZ & maintain as required - CCC	LGA;OEH;Other	Darkinjung LALC		[2021]	[2122]	[2223]	[2324]	[2425]		
							Community Education	20	Undertake community engagement activity	LGA;OEH;FRNSW;RFS	LGA		[2021]	[2122]	[2223]	[2324]	[2425]		
	131	Scenic Rd - Maitland Bay Dr	Killcare Heights	CCC 2	Human Settlement	Residential	Hazard Reduction	9	Implement burning program mapped in SFAZ - CCC	LGA;OEH;Other	Darkinjung LALC			[2021]	[2122]	[2223]	[2324]	[2425]	
							Hazard Reduction	10	Inspect APZ & maintain as required - CCC	LGA;OEH;Other	Darkinjung LALC		[2021]	[2122]	[2223]	[2324]	[2425]		
							Hazard Reduction	13	Investigate implementation of burning within LMZ	LGA;RFS			[2021]	[2122]	[2223]	[2324]	[2425]		
	132	Fishermans Pde isolated	Daleys Point	CCC 2	Human Settlement	Residential	Preparedness	11	Inspect & maintain fire trails as required - CCC	TI CL;LGA;OEH;Private;FCNSW		FRNSW;RFS		[2021]	[2122]	[2223]	[2324]	[2425]	
							Hazard Reduction	10	Inspect APZ & maintain as required - CCC	LGA;OEH;Other	Darkinjung LALC		[2021]	[2122]	[2223]	[2324]	[2425]		
							Hazard Reduction	13	Investigate implementation of burning within LMZ	LGA;RFS			[2021]	[2122]	[2223]	[2324]	[2425]		
	133	Macmasters Beach isolated	Macmasters Beach	CCC 2	Human Settlement	Residential	Preparedness	11	Inspect & maintain fire trails as required - CCC	TI CL;LGA;OEH;Private;FCNSW		FRNSW;RFS		[2021]	[2122]	[2223]	[2324]	[2425]	
							Hazard Reduction	9	Implement burning program mapped in SFAZ - CCC	LGA;OEH;Other	Darkinjung LALC		[2021]	[2122]	[2223]	[2324]	[2425]		
							Hazard Reduction	10	Inspect APZ & maintain as required - CCC	LGA;OEH;Other	Darkinjung LALC		[2021]	[2122]	[2223]	[2324]	[2425]		
	134	Kulnura Public School	Kulnura	CCC 8	Human Settlement	Special Fire Protection	Preparedness	11	Inspect & maintain fire trails as required - CCC	TI CL;LGA;OEH;Private;FCNSW		FRNSW;RFS		[2021]	[2122]	[2223]	[2324]	[2425]	
							Hazard Reduction	10	Inspect APZ & maintain as required - CCC	LGA;OEH;Other	Darkinjung LALC		[2021]	[2122]	[2223]	[2324]	[2425]		
	135	Greek Orthodox Monastery of the Holy Cross	Mangrove Mountain	CCC 5	Human Settlement	Other	Hazard Reduction	13	Investigate implementation of burning within LMZ	LGA;RFS				[2021]	[2122]	[2223]	[2324]	[2425]	
							Hazard Reduction	10	Inspect APZ & maintain as required - CCC	LGA;OEH;Other	Darkinjung LALC		[2021]	[2122]	[2223]	[2324]	[2425]		
	136	Greek Orthodox Monastery of St Mary, Pantanassa	Mangrove Mountain	CCC 5	Human Settlement	Other	Hazard Reduction	13	Investigate implementation of burning within LMZ	LGA;RFS				[2021]	[2122]	[2223]	[2324]	[2425]	
							Hazard Reduction	10	Inspect APZ & maintain as required - CCC	LGA;OEH;Other	Darkinjung LALC		[2021]	[2122]	[2223]	[2324]	[2425]		
	137	McPherson State Forest	McPherson	CCC 5; CCC 6; CCC 8	Economic	Commercial Forests	Hazard Reduction	9	Implement burning program mapped in SFAZ - CCC	LGA;OEH;Other	Darkinjung LALC				[2021]	[2122]	[2223]	[2324]	[2425]
							Hazard Reduction	13	Investigate implementation of burning within LMZ	LGA;RFS			[2021]	[2122]	[2223]	[2324]	[2425]		
							Hazard Reduction	25	Investigate burning in LMZ - Economic Assets	LGA;FCNSW	RFS		[2021]	[2122]	[2223]	[2324]	[2425]		
							Preparedness	11	Inspect & maintain fire trails as required - CCC	TI CL;LGA;OEH;Private;FCNSW	FRNSW;RFS		[2021]	[2122]	[2223]	[2324]	[2425]		
	138	Camp Kariong Scout Camp	Kariong	CCC 3	Human Settlement	Special Fire Protection	Ignition Management	27	Implement visitor management strategies on TOBAN	LGA;OEH;FCNSW		FRNSW;RFS		[2021]	[2122]	[2223]	[2324]	[2425]	
							Hazard Reduction	9	Implement burning program mapped in SFAZ - CCC	LGA;OEH;Other	Darkinjung LALC		[2021]	[2122]	[2223]	[2324]	[2425]		
							Hazard Reduction	10	Inspect APZ & maintain as required - CCC	LGA;OEH;Other	Darkinjung LALC		[2021]	[2122]	[2223]	[2324]	[2425]		
	139	Glen Rd precinct	Glen Rd, Niagara Park	CCC 4	Human Settlement	Residential	Preparedness	11	Inspect & maintain fire trails as required - CCC	TI CL;LGA;OEH;Private;FCNSW		FRNSW;RFS		[2021]	[2122]	[2223]	[2324]	[2425]	
							Hazard Reduction	10	Inspect APZ & maintain as required - CCC	LGA;OEH;Other	Darkinjung LALC		[2021]	[2122]	[2223]	[2324]	[2425]		
	140	Water Treatment Plant Somersby	Somersby	CCC 4	Economic	Infrastructure	Hazard Reduction	13	Investigate implementation of burning within LMZ	LGA;RFS				[2021]	[2122]	[2223]	[2324]	[2425]	
							Hazard Reduction	24	Inspect infrastructure APZ & maintain as required	LGA;OEH;Other	Darkinjung LALC		[2021]	[2122]	[2223]	[2324]	[2425]		
	141	Central Mangrove Public School	Central Mangrove	CCC 4	Human Settlement	Special Fire Protection	Hazard Reduction	10	Inspect APZ & maintain as required - CCC	LGA;OEH;Other	Darkinjung LALC			[2021]	[2122]	[2223]	[2324]	[2425]	
							Hazard Reduction	13	Investigate implementation of burning within LMZ	LGA;RFS			[2021]	[2122]	[2223]	[2324]	[2425]		
	142	Endangered Ecological Communities - Very High	Central Coast LGA south	CCC 1; CCC 2; CCC 3; CCC 4; CCC 5; CCC 6; CCC 7; CCC 8	Environmental	Endangered	Hazard Reduction	13	Investigate implementation of burning within LMZ	LGA;RFS				[2021]	[2122]	[2223]	[2324]	[2425]	
	143	Copacabana east	Copacabana	CCC 2	Human Settlement	Residential	Hazard Reduction	9	Implement burning program mapped in SFAZ - CCC	LGA;OEH;Other	Darkinjung LALC			[2021]	[2122]	[2223]	[2324]	[2425]	
							Hazard Reduction	10	Inspect APZ & maintain as required - CCC	LGA;OEH;Other	Darkinjung LALC		[2021]	[2122]	[2223]	[2324]	[2425]		
	144	Floraville/Valentine - isolated residential	Floraville/Valentine	LMCC 4	Human Settlement	Residential	Hazard Reduction	14	Investigate implementation of burning within LMZ	CA;TI CL;LGA;OEH;Private;RMS;FCNSW;Other	TI CL;FRNSW;RFS			[2021]	[2122]	[2223]	[2324]	[2425]	
							Community Education	16	Undertake community engagement activity	LGA;OEH;FRNSW;RFS			[2021]	[2122]	[2223]	[2324]	[2425]		
							Preparedness	17	Inspect & maintain fire trails as required - LMCC	CA;TI CL;LGA;OEH;Private;FCNSW	RFS		[2021]	[2122]	[2223]	[2324]	[2425]		
							Ignition Management	18	Investigate & implement access management strategy	LGA;OEH;RFS			[2021]	[2122]	[2223]	[2324]	[2425]		
	145	Barnsley Public School	Barnsley	LMCC 4	Human Settlement	Special Fire Protection	Hazard Reduction	14	Investigate implementation of burning within LMZ	CA;TI CL;LGA;OEH;Private;RMS;FCNSW;Other	TI CL;FRNSW;RFS			[2021]	[2122]	[2223]	[2324]	[2425]	
							Community Education	15	Inspect APZ & maintain as required - LMCC	LGA;Other	TI CL		[2021]	[2122]	[2223]	[2324]	[2425]		
	146	Martinsville Rd RR	Martinsville	LMCC 3	Human Settlement	Residential	Community Education	16	Undertake community engagement activity	LGA;OEH;FRNSW;RFS				[2021]	[2122]	[2223]	[2324]	[2425]	
							Hazard Reduction	14	Investigate implementation of burning within LMZ	CA;TI CL;LGA;OEH;Private;RMS;FCNSW;Other	TI CL;FRNSW;RFS		[2021]	[2122]	[2223]	[2324]	[2425]		
							Hazard Reduction	15	Inspect APZ & maintain as required - LMCC	LGA;Other	TI CL		[2021]	[2122]	[2223]	[2324]	[2425]		
	147	Cams Wharf Rd RR	Cams Wharf	LMCC 1	Human Settlement	Residential	Preparedness	17	Inspect & maintain fire trails as required - LMCC	CA;TI CL;LGA;OEH;Private;FCNSW		RFS		[2021]	[2122]	[2223]	[2324]	[2425]	
							Hazard Reduction	12	Implement burning program mapped in SFAZ - LMCC	CA;TI CL;LGA;OEH;FCNSW	FRNSW;RFS		[2021]	[2122]	[2223]	[2324]	[2425]		
Hazard Reduction							14	Investigate implementation of burning within LMZ	CA;TI CL;LGA;OEH;Private;RMS;FCNSW;Other	TI CL;FRNSW;RFS		[2021]	[2122]	[2223]	[2324]	[2425]			
Hazard Reduction							15	Inspect APZ & maintain as required - LMCC	LGA;Other	TI CL		[2021]	[2122]	[2223]	[2324]	[2425]			
148	Shanti Mission Harmony centre	Cooranbong	LMCC 3	Human Settlement	Special Fire Protection	Community Education	16	Undertake community engagement activity	LGA;OEH;FRNSW;RFS				[2021]	[2122]	[2223]	[2324]	[2425]		
						Hazard Reduction	14	Investigate implementation of burning within LMZ	CA;TI CL;LGA;OEH;Private;RMS;FCNSW;Other	TI CL;FRNSW;RFS		[2021]	[2122]	[2223]	[2324]	[2425]			
						Hazard Reduction	15	Inspect APZ & maintain as required - LMCC	LGA;Other	TI CL		[2021]	[2122]	[2223]	[2324]	[2425]			
149	St Josephs Primary School	Toronto	LMCC 1	Human Settlement	Special Fire Protection	Community Education	16	Undertake community engagement activity	LGA;OEH;FRNSW;RFS				[2021]	[2122]	[2223]	[2324]	[2425]		
						Hazard Reduction	14	Investigate implementation of burning within LMZ	CA;TI CL;LGA;OEH;Private;RMS;FCNSW;Other	TI CL;FRNSW;RFS		[2021]	[2122]	[2223]	[2324]	[2425]			
						Hazard Reduction	15	Inspect APZ & maintain as required - LMCC	LGA;Other	TI CL		[2021]	[2122]	[2223]	[2324]	[2425]			
150	Killingworth - Repeater Station Sugarloaf Range Rd	Killingworth	LMCC 4	Economic	Infrastructure	Preparedness	17	Inspect & maintain fire trails as required - LMCC	CA;TI CL;LGA;OEH;Private;FCNSW		RFS		[2021]	[2122]	[2223]	[2324]	[2425]		
						Hazard Reduction	15	Inspect APZ & maintain as required - LMCC	LGA;Other	TI CL		[2021]	[2122]	[2223]	[2324]	[2425]			
						Property Planning	23	Investigate communications supply protection	TI CL;LGA;OEH;RFS			[2021]	[2122]	[2223]	[2324]	[2425]			
151	Wye - Hue Hue/Bushells Rd isolated residential	Wye	LMCC 2	Human Settlement	Residential	Hazard Reduction	14	Investigate implementation of burning within LMZ	CA;TI CL;LGA;OEH;Private;RMS;FCNSW;Other	TI CL;FRNSW;RFS			[2021]	[2122]	[2223]	[2324]	[2425]		
						Community Education	16	Undertake community engagement activity	LGA;OEH;FRNSW;RFS			[2021]	[2122]	[2223]	[2324]	[2425]			
						Preparedness	17	Inspect & maintain fire trails as required - LMCC	CA;TI CL;LGA;OEH;Private;FCNSW	RFS		[2021]	[2122]	[2223]	[2324]	[2425]			
152	Swansea/Caves Beach - southern UR	Swansea/Caves Beach	LMCC 1	Human Settlement	Residential	Hazard Reduction	12	Implement burning program mapped in SFAZ - LMCC	CA;TI CL;LGA;OEH;FCNSW	FRNSW;RFS			[2021]	[2122]	[2223]	[2324]	[2425]		
						Hazard Reduction	14	Investigate implementation of burning within LMZ	CA;TI CL;LGA;OEH;Private;RMS;FCNSW;Other	TI CL;FRNSW;RFS		[2021]	[2122]	[2223]	[2324]	[2425]			
						Community Education	16	Undertake community engagement activity	LGA;OEH;FRNSW;RFS			[2021]	[2122]	[2223]	[2324]	[2425]			
						Preparedness	17	Inspect & maintain fire trails as required - LMCC	CA;TI CL;LGA;OEH;Private;FCNSW	RFS		[2021]	[2122]	[2223]	[2324]	[2425]			
153	Green Point Reserve interface	Valentine	LMCC 4	Human Settlement	Residential	Ignition Management	18	Investigate & implement access management strategy	LGA;OEH;RFS				[2021]	[2122]	[2223]	[2324]	[2425]		
						Hazard Reduction	14	Investigate implementation of burning within LMZ	CA;TI CL;LGA;OEH;Private;RMS;FCNSW;Other	TI CL;FRNSW;RFS		[2021]	[2122]	[2223]	[2324]	[2425]			
						Hazard Reduction	15	Inspect APZ & maintain as required - LMCC	LGA;Other	TI CL		[2021]	[2122]	[2223]	[2324]	[2425]			
154	Dickson Rd Jilliby south RR upslope	Jilliby	CCC 9	Human Settlement	Residential	Preparedness	17	Inspect & maintain fire trails as required - LMCC	CA;TI CL;LGA;OEH;Private;FCNSW		RFS		[2021]	[2122]	[2223]	[2324]	[2425]		
						Hazard Reduction	9	Implement burning program mapped in SFAZ - CCC	LGA;OEH;Other	Darkinjung LALC		[2021]	[2122]	[2223]	[2324]	[2425]			
						Hazard Reduction	10	Inspect APZ & maintain as required - CCC	LGA;OEH;Other	Darkinjung LALC		[2021]	[2122]	[2223]	[2324]	[2425]			
154	Dickson Rd Jilliby south RR upslope	Jilliby	CCC 9	Human Settlement	Residential	Hazard Reduction	13	Investigate implementation of burning within LMZ	LGA;RFS				[2021]	[2122]	[2223]	[2324]	[2425]		
						Preparedness	11	Inspect & maintain fire trails as required - CCC	TI CL;LGA;OEH;Private;FCNSW		FRNSW;RFS		[2021]	[2122]	[2223]	[2324]	[2425]		







Priority (Risk Rating)	Asset ID	Asset Name	Asset Location	MDA	Class	Subclass	Strategy	Treatment ID	Action Description	Responsible Agencies	Other RA	Support Agencies	2021	2122	2223	2324	2425	
2A (Very High)	187	Southfork Dr Glenning Valley	Glenning Valley	CCC 10	Human Settlement	Residential	Hazard Reduction	13	Investigate implementation of burning within LMZ	LGA;RFS			[2021]	[2122]	[2223]	[2324]	[2425]	
							Preparedness	11	Inspect & maintain fire trails as required - CCC	TI CL;LGA;OEH;Private;FCNSW		FRNSW;RFS	[2021]	[2122]	[2223]	[2324]	[2425]	
	188	Corona Lane Glenning Valley RR	Glenning Valley	CCC 10	Human Settlement	Residential	Hazard Reduction	10	Inspect APZ & maintain as required - CCC	LGA;OEH;Other	Darkinjung LALC			[2021]	[2122]	[2223]	[2324]	[2425]
							Preparedness	13	Investigate implementation of burning within LMZ	LGA;RFS			[2021]	[2122]	[2223]	[2324]	[2425]	
	189	Berkeley Rd Glenning Valley isolated RR	Glenning Valley	CCC 10	Human Settlement	Residential	Hazard Reduction	13	Investigate implementation of burning within LMZ	LGA;RFS				[2021]	[2122]	[2223]	[2324]	[2425]
							Preparedness	11	Inspect & maintain fire trails as required - CCC	TI CL;LGA;OEH;Private;FCNSW		FRNSW;RFS	[2021]	[2122]	[2223]	[2324]	[2425]	
	190	Manns Rd Fountaindale - RR	Fountaindale	CCC 10	Human Settlement	Residential	Hazard Reduction	10	Inspect APZ & maintain as required - CCC	LGA;OEH;Other	Darkinjung LALC			[2021]	[2122]	[2223]	[2324]	[2425]
							Preparedness	13	Investigate implementation of burning within LMZ	LGA;RFS			[2021]	[2122]	[2223]	[2324]	[2425]	
	191	Old Chittaway Rd Fountaindale isolated RR	Fountaindale	CCC 10	Human Settlement	Residential	Hazard Reduction	10	Inspect APZ & maintain as required - CCC	LGA;OEH;Other	Darkinjung LALC			[2021]	[2122]	[2223]	[2324]	[2425]
							Preparedness	13	Investigate implementation of burning within LMZ	LGA;RFS			[2021]	[2122]	[2223]	[2324]	[2425]	
	192	Peach Orchard Rd Fountaindale - RR	Fountaindale	CCC 10	Human Settlement	Residential	Hazard Reduction	10	Inspect APZ & maintain as required - CCC	LGA;OEH;Other	Darkinjung LALC			[2021]	[2122]	[2223]	[2324]	[2425]
							Preparedness	13	Investigate implementation of burning within LMZ	LGA;RFS			[2021]	[2122]	[2223]	[2324]	[2425]	
	193	University of Newcastle - Ourimbah Campus	Loop Rd Ourimbah	CCC 10	Human Settlement	Special Fire Protection	Hazard Reduction	10	Inspect APZ & maintain as required - CCC	LGA;OEH;Other	Darkinjung LALC			[2021]	[2122]	[2223]	[2324]	[2425]
							Preparedness	13	Investigate implementation of burning within LMZ	LGA;RFS			[2021]	[2122]	[2223]	[2324]	[2425]	
	194	Shirley St Ourimbah - UR	Ourimbah	CCC 10	Human Settlement	Residential	Hazard Reduction	10	Inspect APZ & maintain as required - CCC	LGA;OEH;Other	Darkinjung LALC			[2021]	[2122]	[2223]	[2324]	[2425]
							Preparedness	13	Investigate implementation of burning within LMZ	LGA;RFS			[2021]	[2122]	[2223]	[2324]	[2425]	
	195	Ourimbah UR west	Ourimbah	CCC 10	Human Settlement	Residential	Hazard Reduction	10	Inspect APZ & maintain as required - CCC	LGA;OEH;Other	Darkinjung LALC			[2021]	[2122]	[2223]	[2324]	[2425]
							Preparedness	13	Investigate implementation of burning within LMZ	LGA;RFS			[2021]	[2122]	[2223]	[2324]	[2425]	
	196	Ourimbah UR near Pacific Highway	Ourimbah	CCC 10	Human Settlement	Residential	Hazard Reduction	10	Inspect APZ & maintain as required - CCC	LGA;OEH;Other	Darkinjung LALC			[2021]	[2122]	[2223]	[2324]	[2425]
							Preparedness	13	Investigate implementation of burning within LMZ	LGA;RFS			[2021]	[2122]	[2223]	[2324]	[2425]	
	197	Brownlee St sawmill No. 24	Ourimbah	CCC 10	Cultural Heritage	Non Indigenous	Hazard Reduction	10	Inspect APZ & maintain as required - CCC	LGA;OEH;Other	Darkinjung LALC			[2021]	[2122]	[2223]	[2324]	[2425]
							Preparedness	13	Investigate implementation of burning within LMZ	LGA;RFS			[2021]	[2122]	[2223]	[2324]	[2425]	
	198	Bateau Bay UR west	Bateau Bay	CCC 10	Human Settlement	Residential	Hazard Reduction	10	Inspect APZ & maintain as required - CCC	LGA;OEH;Other	Darkinjung LALC			[2021]	[2122]	[2223]	[2324]	[2425]
							Preparedness	13	Investigate implementation of burning within LMZ	LGA;RFS			[2021]	[2122]	[2223]	[2324]	[2425]	
	199	Bateau Bay UR south	Bateau Bay	CCC 10	Human Settlement	Residential	Hazard Reduction	10	Inspect APZ & maintain as required - CCC	LGA;OEH;Other	Darkinjung LALC			[2021]	[2122]	[2223]	[2324]	[2425]
							Preparedness	13	Investigate implementation of burning within LMZ	LGA;RFS			[2021]	[2122]	[2223]	[2324]	[2425]	
	200	Tumbi Umbi RR west	Tumbi Umbi	CCC 10	Human Settlement	Residential	Hazard Reduction	10	Inspect APZ & maintain as required - CCC	LGA;OEH;Other	Darkinjung LALC			[2021]	[2122]	[2223]	[2324]	[2425]
							Preparedness	13	Investigate implementation of burning within LMZ	LGA;RFS			[2021]	[2122]	[2223]	[2324]	[2425]	
	201	Olney State Forest - east	Durren Durren	LMCC 2; LMCC 3	Economic	Commercial Forests	Community Education	16	Undertake community engagement activity	LGA;OEH;FRNSW;RFS			FRNSW;RFS	[2021]	[2122]	[2223]	[2324]	[2425]
							Hazard Reduction	12	Implement burning program mapped in SFAZ - LMCC	CA;TI CL;LGA;OEH;FCNSW		FRNSW;RFS	[2021]	[2122]	[2223]	[2324]	[2425]	
	202	Endangered Ecological Communities - Very High	Norah Head & Noraville	CCC 11	Environmental	Endangered	Hazard Reduction	14	Investigate implementation of burning within LMZ	CA;TI CL;LGA;OEH;Private;RMS;FCNSW;Other			TI CL;FRNSW;RFS	[2021]	[2122]	[2223]	[2324]	[2425]
							Preparedness	15	Inspect APZ & maintain as required - LMCC	LGA;Other		TI CL	[2021]	[2122]	[2223]	[2324]	[2425]	
	203	Fassifern/Fennell Bay urban interface	Fassifern/Fennell Bay	LMCC 4	Human Settlement	Residential	Hazard Reduction	14	Investigate implementation of burning within LMZ	CA;TI CL;LGA;OEH;Private;RMS;FCNSW;Other			TI CL;FRNSW;RFS	[2021]	[2122]	[2223]	[2324]	[2425]
							Preparedness	15	Inspect APZ & maintain as required - LMCC	LGA;Other		TI CL	[2021]	[2122]	[2223]	[2324]	[2425]	
204	Rathmines - Ausgrid 132kv Zone Substation	Rathmines	LMCC 3	Economic	Infrastructure	Hazard Reduction	14	Investigate implementation of burning within LMZ	CA;TI CL;LGA;OEH;Private;RMS;FCNSW;Other			TI CL;FRNSW;RFS	[2021]	[2122]	[2223]	[2324]	[2425]	
						Preparedness	15	Inspect APZ & maintain as required - LMCC	LGA;Other		TI CL	[2021]	[2122]	[2223]	[2324]	[2425]		
205	Biraban Public School	Toronto	LMCC 4	Human Settlement	Special Fire Protection	Hazard Reduction	14	Investigate implementation of burning within LMZ	CA;TI CL;LGA;OEH;Private;RMS;FCNSW;Other			TI CL;FRNSW;RFS	[2021]	[2122]	[2223]	[2324]	[2425]	
						Community Education	15	Inspect APZ & maintain as required - LMCC	LGA;Other		TI CL	[2021]	[2122]	[2223]	[2324]	[2425]		
206	Catherine Hill Bay - township interface UR	Catherine Hill Bay	LMCC 1	Human Settlement	Residential	Hazard Reduction	12	Implement burning program mapped in SFAZ - LMCC	LGA;OEH;FRNSW;RFS			FRNSW;RFS	[2021]	[2122]	[2223]	[2324]	[2425]	
						Preparedness	14	Investigate implementation of burning within LMZ	CA;TI CL;LGA;OEH;Private;RMS;FCNSW;Other		TI CL;FRNSW;RFS	[2021]	[2122]	[2223]	[2324]	[2425]		
207	Manooka Rd precinct	Manooka Rd, Point Clare	CCC 3	Human Settlement	Residential	Hazard Reduction	15	Inspect APZ & maintain as required - LMCC	LGA;Other			TI CL	[2021]	[2122]	[2223]	[2324]	[2425]	
						Ignition Management	17	Inspect & maintain fire trails as required - LMCC	CA;TI CL;LGA;OEH;Private;FCNSW		RFS	[2021]	[2122]	[2223]	[2324]	[2425]		
208	Reservoir & telemetry tower Blackall Mountain	Kitchener Ave Blackall Mountain	CCC 3	Economic	Infrastructure	Hazard Reduction	18	Investigate & implement access management strategy	LGA;OEH;RFS				[2021]	[2122]	[2223]	[2324]	[2425]	
						Preparedness	9	Implement burning program mapped in SFAZ - CCC	LGA;OEH;Other	Darkinjung LALC			[2021]	[2122]	[2223]	[2324]	[2425]	
209	Mangrove Creek repeater	South Mangrove Dam Rd Kulnura	CCC 8	Economic	Infrastructure	Property Planning	10	Inspect APZ & maintain as required - CCC	LGA;OEH;Other	Darkinjung LALC			[2021]	[2122]	[2223]	[2324]	[2425]	
						Property Planning	23	Investigate communications supply protection	TI CL;LGA;OEH;RFS			[2021]	[2122]	[2223]	[2324]	[2425]		
210	GRN - Boomerang Ridge	Great Northern Rd Kulnura	CCC 8	Economic	Infrastructure	Property Planning	26	Complete site bush fire risk assessment CCC	LGA				[2021]	[2122]	[2223]	[2324]	[2425]	
						Hazard Reduction	23	Investigate communications supply protection	TI CL;LGA;OEH;RFS			[2021]	[2122]	[2223]	[2324]	[2425]		
211	Reservoir & telemetry tower Terrigal	Bellevue Cr Terrigal	CCC 2	Economic	Infrastructure	Property Planning	13	Investigate implementation of burning within LMZ	LGA;RFS				[2021]	[2122]	[2223]	[2324]	[2425]	
						Preparedness	24	Inspect infrastructure APZ & maintain as required	LGA;OEH;Other	Darkinjung LALC			[2021]	[2122]	[2223]	[2324]	[2425]	
212	Reservoir & telemetry tower Koolewong	60A Glenrock Pde, Koolewong	CCC 3	Economic	Infrastructure	Property Planning	11	Inspect & maintain fire trails as required - CCC	TI CL;LGA;OEH;Private;FCNSW			FRNSW;RFS	[2021]	[2122]	[2223]	[2324]	[2425]	
						Hazard Reduction	23	Investigate communications supply protection	TI CL;LGA;OEH;RFS			[2021]	[2122]	[2223]	[2324]	[2425]		
213	Reservoir & telemetry tower Killcare Heights	223 Scenic Dr, Killcare Heights	CCC 2	Economic	Infrastructure	Property Planning	26	Complete site bush fire risk assessment CCC	LGA				[2021]	[2122]	[2223]	[2324]	[2425]	
						Property Planning	23	Investigate communications supply protection	TI CL;LGA;OEH;RFS			[2021]	[2122]	[2223]	[2324]	[2425]		
214	GRN - Copacabana, reservoir & telemetry tower Copacabana	189 Cape Three Points Rd, Avoca	CCC 2	Economic	Infrastructure	Property Planning	23	Investigate communications supply protection	TI CL;LGA;OEH;RFS				[2021]	[2122]	[2223]	[2324]	[2425]	
						Property Planning	26	Complete site bush fire risk assessment CCC	LGA			[2021]	[2122]	[2223]	[2324]	[2425]		
215	Reservoir & telemetry tower Avoca Heights	118 Cape Three Points Rd, Avoca	CCC 2	Economic	Infrastructure	Property Planning	23	Investigate communications supply protection	TI CL;LGA;OEH;RFS				[2021]	[2122]	[2223]	[2324]	[2425]	
						Property Planning	26	Complete site bush fire risk assessment CCC	LGA			[2021]	[2122]	[2223]	[2324]	[2425]		
216	Reservoir & telemetry tower Kincumber	Island View Dr, Kincumber	CCC 2	Economic	Infrastructure	Property Planning	23	Investigate communications supply protection	TI CL;LGA;OEH;RFS				[2021]	[2122]	[2223]	[2324]	[2425]	
						Property Planning	26	Complete site bush fire risk assessment CCC	LGA			[2021]	[2122]	[2223]	[2324]	[2425]		
217	Reservoir & telemetry tower Green Point	Beatties Rd, Green Point	CCC 2	Economic	Infrastructure	Property Planning	23	Investigate communications supply protection	TI CL;LGA;OEH;RFS				[2021]	[2122]	[2223]	[2324]	[2425]	
						Property Planning	26	Complete site bush fire risk assessment CCC	LGA			[2021]	[2122]	[2223]	[2324]	[2425]		

Priority (Risk Rating)	Asset ID	Asset Name	Asset Location	MDA	Class	Subclass	Strategy	Treatment ID	Action Description	Responsible Agencies	Other RA	Support Agencies	2021	2122	2223	2324	2425
2A (Very High)	218	Water Treatment Plant Somersby balance tank	Reservoir Rd Somersby	CCC 4	Economic	Infrastructure	Hazard Reduction	24	Inspect infrastructure APZ & maintain as required	LGA;OEH;Other	Darkinjung LALC		[2021]	[2122]	[2223]	[2324]	[2425]
	219	GRN - Mt Penang, reservoir & telemetry tower Somersby	Debenham Rd, Somersby	CCC 4	Economic	Infrastructure	Hazard Reduction	24	Inspect infrastructure APZ & maintain as required	LGA;OEH;Other	Darkinjung LALC		[2021]	[2122]	[2223]	[2324]	[2425]
							Property Planning	23	Investigate communications supply protection	TI CL;LGA;OEH;RFS		[2021]	[2122]	[2223]	[2324]	[2425]	
							26	Complete site bush fire risk assessment CCC	LGA		[2021]	[2122]	[2223]	[2324]	[2425]		
	220	Reservoir & telemetry tower Springfield	Springfield	CCC 1	Economic	Infrastructure	Preparedness	11	Inspect & maintain fire trails as required - CCC	TI CL;LGA;OEH;Private;FCNSW	FRNSW;RFS		[2021]	[2122]	[2223]	[2324]	[2425]
							Property Planning	23	Investigate communications supply protection	TI CL;LGA;OEH;RFS		[2021]	[2122]	[2223]	[2324]	[2425]	
							26	Complete site bush fire risk assessment CCC	LGA		[2021]	[2122]	[2223]	[2324]	[2425]		
	221	Reservoir & telemetry tower North Gosford	Jarrett Rd, North Gosford	CCC 1	Economic	Infrastructure	Preparedness	11	Inspect & maintain fire trails as required - CCC	TI CL;LGA;OEH;Private;FCNSW	FRNSW;RFS		[2021]	[2122]	[2223]	[2324]	[2425]
							Property Planning	23	Investigate communications supply protection	TI CL;LGA;OEH;RFS		[2021]	[2122]	[2223]	[2324]	[2425]	
							26	Complete site bush fire risk assessment CCC	LGA		[2021]	[2122]	[2223]	[2324]	[2425]		
	222	Reservoir & telemetry tower West Gosford	West Gosford	CCC 3	Economic	Infrastructure	Property Planning	23	Investigate communications supply protection	TI CL;LGA;OEH;RFS			[2021]	[2122]	[2223]	[2324]	[2425]
							26	Complete site bush fire risk assessment CCC	LGA		[2021]	[2122]	[2223]	[2324]	[2425]		
	223	Reservoir & telemetry tower Wamberal	Reads Rd, Wamberal	CCC 1	Economic	Infrastructure	Hazard Reduction	24	Inspect infrastructure APZ & maintain as required	LGA;OEH;Other	Darkinjung LALC		[2021]	[2122]	[2223]	[2324]	[2425]
							Property Planning	23	Investigate communications supply protection	TI CL;LGA;OEH;RFS		[2021]	[2122]	[2223]	[2324]	[2425]	
							26	Complete site bush fire risk assessment CCC	LGA		[2021]	[2122]	[2223]	[2324]	[2425]		
	224	Reservoir & telemetry tower East Gosford	East Gosford	CCC 1	Economic	Infrastructure	Preparedness	11	Inspect & maintain fire trails as required - CCC	TI CL;LGA;OEH;Private;FCNSW	FRNSW;RFS		[2021]	[2122]	[2223]	[2324]	[2425]
							Property Planning	23	Investigate communications supply protection	TI CL;LGA;OEH;RFS		[2021]	[2122]	[2223]	[2324]	[2425]	
							26	Complete site bush fire risk assessment CCC	LGA		[2021]	[2122]	[2223]	[2324]	[2425]		
	225	Reservoir & telemetry tower Mooney Mooney	Pacific Hwy, Mooney Mooney	CCC 6	Economic	Infrastructure	Property Planning	23	Investigate communications supply protection	TI CL;LGA;OEH;RFS			[2021]	[2122]	[2223]	[2324]	[2425]
							26	Complete site bush fire risk assessment CCC	LGA		[2021]	[2122]	[2223]	[2324]	[2425]		
	226	Reservoir & telemetry tower Niagara Park	20 Manamoi Cl, Niagara Park	CCC 4	Economic	Infrastructure	Hazard Reduction	24	Inspect infrastructure APZ & maintain as required	LGA;OEH;Other	Darkinjung LALC		[2021]	[2122]	[2223]	[2324]	[2425]
							Property Planning	23	Investigate communications supply protection	TI CL;LGA;OEH;RFS		[2021]	[2122]	[2223]	[2324]	[2425]	
	227	Reservoir & telemetry tower Glennie St North Gosford	Plateau Rd, North Gosford	CCC 1	Economic	Infrastructure	Property Planning	23	Investigate communications supply protection	TI CL;LGA;OEH;RFS			[2021]	[2122]	[2223]	[2324]	[2425]
							26	Complete site bush fire risk assessment CCC	LGA		[2021]	[2122]	[2223]	[2324]	[2425]		
	228	Reservoir & telemetry tower Patonga	Patonga Rd Patonga	CCC 3	Economic	Infrastructure	Hazard Reduction	9	Implement burning program mapped in SF AZ - CCC	LGA;OEH;Other	Darkinjung LALC		[2021]	[2122]	[2223]	[2324]	[2425]
							Property Planning	23	Investigate communications supply protection	TI CL;LGA;OEH;RFS		[2021]	[2122]	[2223]	[2324]	[2425]	
							26	Complete site bush fire risk assessment CCC	LGA		[2021]	[2122]	[2223]	[2324]	[2425]		
	229	Reservoir & telemetry tower Presidents Hill	Hely St, West Gosford	CCC 4	Economic	Infrastructure	Property Planning	23	Investigate communications supply protection	TI CL;LGA;OEH;RFS			[2021]	[2122]	[2223]	[2324]	[2425]
							26	Complete site bush fire risk assessment CCC	LGA		[2021]	[2122]	[2223]	[2324]	[2425]		
	230	Reservoir & telemetry tower Berry's Head	37A Georgia Ave, Wyoming	CCC 1	Economic	Infrastructure	Property Planning	23	Investigate communications supply protection	TI CL;LGA;OEH;RFS			[2021]	[2122]	[2223]	[2324]	[2425]
							26	Complete site bush fire risk assessment CCC	LGA		[2021]	[2122]	[2223]	[2324]	[2425]		
	231	Killingworth communications tower	Killingworth Rd Killingworth	LMCC 4	Economic	Infrastructure	Hazard Reduction	15	Inspect APZ & maintain as required - LMCC	LGA;Other	TI CL		[2021]	[2122]	[2223]	[2324]	[2425]
							Property Planning	23	Investigate communications supply protection	TI CL;LGA;OEH;RFS		[2021]	[2122]	[2223]	[2324]	[2425]	
	232	Woodrising - western interface	Woodrising	LMCC 4	Human Settlement	Residential	Hazard Reduction	14	Investigate implementation of burning within LMZ	CA;TI CL;LGA;OEH;Private;RMS;FCNSW;Other	TI CL;FRNSW;RFS		[2021]	[2122]	[2223]	[2324]	[2425]
							15	Inspect APZ & maintain as required - LMCC	LGA;Other	TI CL		[2021]	[2122]	[2223]	[2324]	[2425]	
							17	Inspect & maintain fire trails as required - LMCC	CA;TI CL;LGA;OEH;Private;FCNSW	RFS		[2021]	[2122]	[2223]	[2324]	[2425]	
	233	Gas Pipe Line	Central Coast LGA	CCC 6	Economic	Infrastructure	Hazard Reduction	24	Inspect infrastructure APZ & maintain as required	LGA;OEH;Other	Darkinjung LALC		[2021]	[2122]	[2223]	[2324]	[2425]
							25	Investigate burning in LMZ - Economic Assets	LGA;FCNSW	RFS		[2021]	[2122]	[2223]	[2324]	[2425]	
	234	Gas Pipe Line	Lake Macquarie LGA	LMCC1; LMCC2; LMCC3; LMCC4	Economic	Infrastructure	Hazard Reduction	15	Inspect APZ & maintain as required - LMCC	LGA;Other	TI CL		[2021]	[2122]	[2223]	[2324]	[2425]
							25	Investigate burning in LMZ - Economic Assets	LGA;FCNSW	RFS		[2021]	[2122]	[2223]	[2324]	[2425]	
	235	Wye tower (RFS paging)	Schofield Rd Wye	LMCC 2	Economic	Infrastructure	Hazard Reduction	14	Investigate implementation of burning within LMZ	CA;TI CL;LGA;OEH;Private;RMS;FCNSW;Other	TI CL;FRNSW;RFS		[2021]	[2122]	[2223]	[2324]	[2425]
							15	Inspect APZ & maintain as required - LMCC	LGA;Other	TI CL		[2021]	[2122]	[2223]	[2324]	[2425]	
							Property Planning	23	Investigate communications supply protection	TI CL;LGA;OEH;RFS		[2021]	[2122]	[2223]	[2324]	[2425]	
	236	Scaddens Ridge tower (RFS paging)	Ourimbah State Forest	CCC 9	Economic	Infrastructure	Hazard Reduction	13	Investigate implementation of burning within LMZ	LGA;RFS			[2021]	[2122]	[2223]	[2324]	[2425]
							24	Inspect infrastructure APZ & maintain as required	LGA;OEH;Other	Darkinjung LALC		[2021]	[2122]	[2223]	[2324]	[2425]	
							Property Planning	11	Inspect & maintain fire trails as required - CCC	TI CL;LGA;OEH;Private;FCNSW	FRNSW;RFS		[2021]	[2122]	[2223]	[2324]	[2425]
	237	Kincumber tower (RFS paging)	345 Island View Dr, Kincumber	CCC 2	Economic	Infrastructure	Property Planning	23	Investigate communications supply protection	TI CL;LGA;OEH;RFS			[2021]	[2122]	[2223]	[2324]	[2425]
Hazard Reduction							13	Investigate implementation of burning within LMZ	LGA;RFS		[2021]	[2122]	[2223]	[2324]	[2425]		
24							Inspect infrastructure APZ & maintain as required	LGA;OEH;Other	Darkinjung LALC		[2021]	[2122]	[2223]	[2324]	[2425]		
238	Sewer Treatment Plant - Gwandalan	Gwandalan	CCC 12	Economic	Infrastructure	Preparedness	11	Inspect & maintain fire trails as required - CCC	TI CL;LGA;OEH;Private;FCNSW	FRNSW;RFS		[2021]	[2122]	[2223]	[2324]	[2425]	
						Hazard Reduction	13	Investigate implementation of burning within LMZ	LGA;RFS		[2021]	[2122]	[2223]	[2324]	[2425]		
						24	Inspect infrastructure APZ & maintain as required	LGA;OEH;Other	Darkinjung LALC		[2021]	[2122]	[2223]	[2324]	[2425]		
239	Kingfisher Shores UR	Kingfisher Shores	CCC 12	Human Settlement	Residential	Hazard Reduction	10	Inspect APZ & maintain as required - CCC	LGA;OEH;Other	Darkinjung LALC		[2021]	[2122]	[2223]	[2324]	[2425]	
						13	Investigate implementation of burning within LMZ	LGA;RFS		[2021]	[2122]	[2223]	[2324]	[2425]			
						Property Planning	11	Inspect & maintain fire trails as required - CCC	TI CL;LGA;OEH;Private;FCNSW	FRNSW;RFS		[2021]	[2122]	[2223]	[2324]	[2425]	
240	GRN - Wye	10 Wye Rd Doyalson	CCC 12	Economic	Infrastructure	Hazard Reduction	13	Investigate implementation of burning within LMZ	LGA;RFS			[2021]	[2122]	[2223]	[2324]	[2425]	
						24	Inspect infrastructure APZ & maintain as required	LGA;OEH;Other	Darkinjung LALC		[2021]	[2122]	[2223]	[2324]	[2425]		
						Property Planning	11	Inspect & maintain fire trails as required - CCC	TI CL;LGA;OEH;Private;FCNSW	FRNSW;RFS		[2021]	[2122]	[2223]	[2324]	[2425]	
241	GRN Doyalson reservoir & telemetry tower	40 Yuruga Ave San Remo	CCC 12	Economic	Infrastructure	Property Planning	23	Investigate communications supply protection	TI CL;LGA;OEH;RFS			[2021]	[2122]	[2223]	[2324]	[2425]	
						Hazard Reduction	24	Inspect infrastructure APZ & maintain as required	LGA;OEH;Other	Darkinjung LALC		[2021]	[2122]	[2223]	[2324]	[2425]	
						25	Investigate burning in LMZ - Economic Assets	LGA;FCNSW	RFS		[2021]	[2122]	[2223]	[2324]	[2425]		
242	Caltex M1 northbound	Alison - M1 Motorway	CCC 9	Economic	Commercial	Property Planning	22	Investigate power supply protection	LGA	RFS		[2021]	[2122]	[2223]	[2324]	[2425]	
						Hazard Reduction	10	Inspect APZ & maintain as required - CCC	LGA;OEH;Other	Darkinjung LALC		[2021]	[2122]	[2223]	[2324]	[2425]	
						13	Investigate implementation of burning within LMZ	LGA;RFS		[2021]	[2122]	[2223]	[2324]	[2425]			
243	Caltex M1 southbound	Warnervale M1 Motorway	CCC 11	Economic	Commercial	Property Planning	26	Complete site bush fire risk assessment CCC	LGA			[2021]	[2122]	[2223]	[2324]	[2425]	
						Hazard Reduction	10	Inspect APZ & maintain as required - CCC	LGA;OEH;Other	Darkinjung LALC		[2021]	[2122]	[2223]	[2324]	[2425]	
						13	Investigate implementation of burning within LMZ	LGA;RFS		[2021]	[2122]	[2223]	[2324]	[2425]			
244	GRN - Umina	51 Castle Circuit, Umina Beach	CCC 3	Economic	Infrastructure	Hazard Reduction	24	Inspect infrastructure APZ & maintain as required	LGA;OEH;Other	Darkinjung LALC		[2021]	[2122]	[2223]	[2324]	[2425]	
						Property Planning	23	Investigate communications supply protection	TI CL;LGA;OEH;RFS		[2021]	[2122]	[2223]	[2324]	[2425]		
						26	Complete site bush fire risk assessment CCC	LGA		[2021]	[2122]	[2223]	[2324]	[2425]			
245	GRN - Bateau Bay	48 Bernie St Bateau Bay	CCC 10	Economic	Infrastructure	Property Planning	23	Investigate communications supply protection	TI CL;LGA;OEH;RFS			[2021]	[2122]	[2223]	[2324]	[2425]	
						26	Complete site bush fire risk assessment CCC	LGA		[2021]	[2122]	[2223]	[2324]	[2425]			
246	GRN - Mt Elliot	87 Toomeys Rd Mount Elliot	CCC 1	Economic	Infrastructure	Hazard Reduction	24	Inspect infrastructure APZ & maintain as required	LGA;OEH;Other	Darkinjung LALC		[2021]	[2122]	[2223]	[2324]	[2425]	
						Property Planning	23	Investigate communications supply protection	TI CL;LGA;OEH;RFS		[2021]	[2122]	[2223]	[2324]	[2425]		
						26	Complete site bush fire risk assessment CCC	LGA		[2021]	[2122]	[2223]	[2324]	[2425]			
247	GRN - Bumble Hill	252 Forest Rd Kulnura	CCC 9	Economic	Infrastructure	Hazard Reduction	24	Inspect infrastructure APZ & maintain as required	LGA;OEH;Other	Darkinjung LALC		[2021]	[2122]	[2223]	[2324]	[2425]	
						Property Planning	23	Investigate communications supply protection	TI CL;LGA;OEH;RFS		[2021]	[2122]	[2223]	[2324]	[2425]		
						26	Complete site bush fire risk assessment CCC	LGA		[2021]	[2122]	[2223]	[2324]	[2425]			



Priority (Risk Rating)	Asset ID	Asset Name	Asset Location	MDA	Class	Subclass	Strategy	Treatment ID	Action Description	Responsible Agencies	Other RA	Support Agencies	2021	2122	2223	2324	2425	
2A (Very High)	248	GRN - New Lambton	Lookout Rd New Lambton	LMCC 4	Economic	Infrastructure	Hazard Reduction	15	Inspect APZ & maintain as required - LMCC	LGA;Other		TI CL	[2021]	[2122]	[2223]	[2324]	[2425]	
							Property Planning	23	Investigate communications supply protection	TI CL;LGA;OEH;RFS			[2021]	[2122]	[2223]	[2324]	[2425]	
								26	Complete site bush fire risk assessment CCC	LGA			[2021]	[2122]	[2223]	[2324]	[2425]	
	249	PMR - Mount White (RFS Paging)	15 Hawkesbury River, Bar Point	CCC 6	Economic	Infrastructure	Hazard Reduction	13	Investigate implementation of burning within LMZ	LGA;RFS				[2021]	[2122]	[2223]	[2324]	[2425]
							Preparedness	24	Inspect infrastructure APZ & maintain as required	LGA;OEH;Other	Darkinjung LALC			[2021]	[2122]	[2223]	[2324]	[2425]
							Property Planning	11	Inspect & maintain fire trails as required - CCC	TI CL;LGA;OEH;Private;FCNSW	FRNSW;RFS			[2021]	[2122]	[2223]	[2324]	[2425]
	250	Mangrove tower (RFS paging)	1 Hallards Rd, Central Mangrove	CCC 4	Economic	Infrastructure	Property Planning	23	Investigate communications supply protection	TI CL;LGA;OEH;RFS				[2021]	[2122]	[2223]	[2324]	[2425]
								26	Complete site bush fire risk assessment CCC	LGA			[2021]	[2122]	[2223]	[2324]	[2425]	
							Hazard Reduction	13	Investigate implementation of burning within LMZ	LGA;RFS			[2021]	[2122]	[2223]	[2324]	[2425]	
	251	Kulnura tower (RFS paging)	1 George Downes Dr Kulnura	CCC 8	Economic	Infrastructure	Hazard Reduction	24	Inspect infrastructure APZ & maintain as required	LGA;OEH;Other	Darkinjung LALC			[2021]	[2122]	[2223]	[2324]	[2425]
							Property Planning	23	Investigate communications supply protection	TI CL;LGA;OEH;RFS			[2021]	[2122]	[2223]	[2324]	[2425]	
								26	Complete site bush fire risk assessment CCC	LGA			[2021]	[2122]	[2223]	[2324]	[2425]	
	252	Gwandalan tower (RFS paging)	Kanangra Dr Gwandalan	CCC 12	Economic	Infrastructure	Hazard Reduction	13	Investigate implementation of burning within LMZ	LGA;RFS				[2021]	[2122]	[2223]	[2324]	[2425]
							Property Planning	24	Inspect infrastructure APZ & maintain as required	LGA;OEH;Other	Darkinjung LALC			[2021]	[2122]	[2223]	[2324]	[2425]
								23	Investigate communications supply protection	TI CL;LGA;OEH;RFS			[2021]	[2122]	[2223]	[2324]	[2425]	
	253	Central Coast FCC tower (RFS paging)	105 Arizona Rd Charmhaven	CCC 12	Economic	Infrastructure	Property Planning	26	Complete site bush fire risk assessment CCC	LGA				[2021]	[2122]	[2223]	[2324]	[2425]
							Hazard Reduction	24	Inspect infrastructure APZ & maintain as required	LGA;OEH;Other	Darkinjung LALC			[2021]	[2122]	[2223]	[2324]	[2425]
							Property Planning	23	Investigate communications supply protection	TI CL;LGA;OEH;RFS			[2021]	[2122]	[2223]	[2324]	[2425]	
	254	Bar Lookout tower (RFS paging)	Onley State Forest	CCC 9	Economic	Infrastructure	Property Planning	26	Complete site bush fire risk assessment CCC	LGA				[2021]	[2122]	[2223]	[2324]	[2425]
							Hazard Reduction	24	Inspect infrastructure APZ & maintain as required	LGA;OEH;Other	Darkinjung LALC			[2021]	[2122]	[2223]	[2324]	[2425]
							Property Planning	23	Investigate communications supply protection	TI CL;LGA;OEH;RFS			[2021]	[2122]	[2223]	[2324]	[2425]	
	255	Bulgandry art site Aboriginal place	Woy Woy Rd, Kariong	CCC 3	Cultural Heritage	Aboriginal Significance	Hazard Reduction	9	Implement burning program mapped in SFAZ - CCC	LGA;OEH;Other	Darkinjung LALC			[2021]	[2122]	[2223]	[2324]	[2425]
							Preparedness	11	Inspect & maintain fire trails as required - CCC	TI CL;LGA;OEH;Private;FCNSW	FRNSW;RFS			[2021]	[2122]	[2223]	[2324]	[2425]
							Hazard Reduction	9	Implement burning program mapped in SFAZ - CCC	LGA;OEH;Other	Darkinjung LALC			[2021]	[2122]	[2223]	[2324]	[2425]
256	Bambara cultural area	Woy Woy Rd Kariong	CCC 3	Cultural Heritage	Aboriginal Significance	Preparedness	11	Inspect & maintain fire trails as required - CCC	TI CL;LGA;OEH;Private;FCNSW	FRNSW;RFS			[2021]	[2122]	[2223]	[2324]	[2425]	
						Hazard Reduction	24	Inspect infrastructure APZ & maintain as required	LGA;OEH;Other	Darkinjung LALC			[2021]	[2122]	[2223]	[2324]	[2425]	
						Property Planning	25	Investigate burning in LMZ - Economic Assets	LGA;FCNSW	RFS			[2021]	[2122]	[2223]	[2324]	[2425]	
257	Sewer Pump Station Magenta	Magenta Shores	CCC 11	Economic	Infrastructure	Property Planning	22	Investigate power supply protection	LGA			RFS	[2021]	[2122]	[2223]	[2324]	[2425]	
							26	Complete site bush fire risk assessment CCC	LGA			[2021]	[2122]	[2223]	[2324]	[2425]		
						Hazard Reduction	24	Inspect infrastructure APZ & maintain as required	LGA;OEH;Other	Darkinjung LALC			[2021]	[2122]	[2223]	[2324]	[2425]	
258	Oxygen Cylinder - Church Rd	Church Rd Chittaway Point	CCC 10	Economic	Infrastructure	Property Planning	22	Investigate power supply protection	LGA;FCNSW			RFS	[2021]	[2122]	[2223]	[2324]	[2425]	
							25	Investigate burning in LMZ - Economic Assets	LGA;FCNSW			[2021]	[2122]	[2223]	[2324]	[2425]		
						Hazard Reduction	24	Inspect infrastructure APZ & maintain as required	LGA;OEH;Other	Darkinjung LALC			[2021]	[2122]	[2223]	[2324]	[2425]	
259	Sewer Pump Station CH15 - Jack Grant Ave	Jack Grant Ave Warnervale	CCC 11	Economic	Infrastructure	Property Planning	21	Investigate building upgrades & maintenance	LGA			RFS	[2021]	[2122]	[2223]	[2324]	[2425]	
							22	Investigate power supply protection	LGA			[2021]	[2122]	[2223]	[2324]	[2425]		
						Hazard Reduction	24	Inspect infrastructure APZ & maintain as required	LGA;OEH;Other	Darkinjung LALC			[2021]	[2122]	[2223]	[2324]	[2425]	
260	Water Pump Station WPS11 - Foots Rd	15 Foots Rd Ourimbah	CCC 9	Economic	Infrastructure	Property Planning	21	Investigate building upgrades & maintenance	LGA			RFS	[2021]	[2122]	[2223]	[2324]	[2425]	
							22	Investigate power supply protection	LGA			[2021]	[2122]	[2223]	[2324]	[2425]		
						Hazard Reduction	25	Investigate burning in LMZ - Economic Assets	LGA;FCNSW			[2021]	[2122]	[2223]	[2324]	[2425]		
261	Ourimbah 2 reservoir	31 Glen Rd Ourimbah	CCC 10	Economic	Infrastructure	Property Planning	22	Investigate power supply protection	LGA			RFS	[2021]	[2122]	[2223]	[2324]	[2425]	
							25	Investigate burning in LMZ - Economic Assets	LGA;FCNSW			[2021]	[2122]	[2223]	[2324]	[2425]		
						Hazard Reduction	24	Inspect infrastructure APZ & maintain as required	LGA;OEH;Other	Darkinjung LALC			[2021]	[2122]	[2223]	[2324]	[2425]	
262	Cheero Point precinct	Cheero Point	CCC 6	Human Settlement	Residential	Hazard Reduction	10	Inspect APZ & maintain as required - CCC	LGA;OEH;Other	Darkinjung LALC			[2021]	[2122]	[2223]	[2324]	[2425]	
							13	Investigate implementation of burning within LMZ	LGA;RFS			[2021]	[2122]	[2223]	[2324]	[2425]		
						Preparedness	10	Inspect & maintain fire trails as required - CCC	LGA;OEH;Other	Darkinjung LALC			[2021]	[2122]	[2223]	[2324]	[2425]	
263	Wendoree Park precinct	Wendoree Park	CCC 6	Human Settlement	Residential	Preparedness	11	Inspect & maintain fire trails as required - CCC	TI CL;LGA;OEH;Private;FCNSW	FRNSW;RFS			[2021]	[2122]	[2223]	[2324]	[2425]	
						Hazard Reduction	10	Inspect APZ & maintain as required - CCC	LGA;OEH;Other	Darkinjung LALC			[2021]	[2122]	[2223]	[2324]	[2425]	
						Property Planning	10	Inspect & maintain fire trails as required - CCC	LGA;OEH;Other	Darkinjung LALC			[2021]	[2122]	[2223]	[2324]	[2425]	
264	Broken Bay Sport & Rec centre	Little Patonga	CCC 3	Economic	Tourist and Recreation	Preparedness	11	Inspect & maintain fire trails as required - CCC	TI CL;LGA;OEH;Private;FCNSW	FRNSW;RFS			[2021]	[2122]	[2223]	[2324]	[2425]	
						Hazard Reduction	13	Investigate implementation of burning within LMZ	LGA;RFS			[2021]	[2122]	[2223]	[2324]	[2425]		
						Property Planning	9	Implement burning program mapped in SFAZ - CCC	LGA;OEH;Other	Darkinjung LALC			[2021]	[2122]	[2223]	[2324]	[2425]	
265	Patonga / Dark Corner	Patonga	CCC 3	Human Settlement	Residential	Preparedness	11	Inspect & maintain fire trails as required - CCC	TI CL;LGA;OEH;Private;FCNSW	FRNSW;RFS			[2021]	[2122]	[2223]	[2324]	[2425]	
						Hazard Reduction	10	Inspect APZ & maintain as required - CCC	LGA;OEH;Other	Darkinjung LALC			[2021]	[2122]	[2223]	[2324]	[2425]	
						Property Planning	13	Investigate implementation of burning within LMZ	LGA;RFS			[2021]	[2122]	[2223]	[2324]	[2425]		
266	Henry Kendall Aged Care	Wyoming	CCC 1	Human Settlement	Special Fire Protection	Preparedness	11	Inspect & maintain fire trails as required - CCC	TI CL;LGA;OEH;Private;FCNSW	FRNSW;RFS			[2021]	[2122]	[2223]	[2324]	[2425]	
						Hazard Reduction	10	Inspect APZ & maintain as required - CCC	LGA;OEH;Other	Darkinjung LALC			[2021]	[2122]	[2223]	[2324]	[2425]	
						Property Planning	13	Investigate implementation of burning within LMZ	LGA;RFS			[2021]	[2122]	[2223]	[2324]	[2425]		
267	Adelene Retirement Village	Birch Rd, Wyoming	CCC 1	Human Settlement	Special Fire Protection	Preparedness	11	Inspect & maintain fire trails as required - CCC	TI CL;LGA;OEH;Private;FCNSW	FRNSW;RFS			[2021]	[2122]	[2223]	[2324]	[2425]	
						Hazard Reduction	10	Inspect APZ & maintain as required - CCC	LGA;OEH;Other	Darkinjung LALC			[2021]	[2122]	[2223]	[2324]	[2425]	
						Property Planning	13	Investigate implementation of burning within LMZ	LGA;RFS			[2021]	[2122]	[2223]	[2324]	[2425]		
268	Newstan Colliery Awaba surface infrastructure	Awaba	LMCC 3	Economic	Mines	Preparedness	17	Inspect & maintain fire trails as required - LMCC	CA;TI CL;LGA;OEH;Private;FCNSW			RFS	[2021]	[2122]	[2223]	[2324]	[2425]	
						Hazard Reduction	24	Inspect infrastructure APZ & maintain as required	LGA;OEH;Other	Darkinjung LALC			[2021]	[2122]	[2223]	[2324]	[2425]	
						Property Planning	25	Investigate burning in LMZ - Economic Assets	LGA;FCNSW			[2021]	[2122]	[2223]	[2324]	[2425]		
269	Parks Bay precinct	Parks Bay, Koolewong	CCC 3	Human Settlement	Residential	Preparedness	9	Implement burning program mapped in SFAZ - CCC	LGA;OEH;Other	Darkinjung LALC			[2021]	[2122]	[2223]	[2324]	[2425]	
						Hazard Reduction	10	Inspect APZ & maintain as required - CCC	LGA;OEH;Other	Darkinjung LALC			[2021]	[2122]	[2223]	[2324]	[2425]	
						Property Planning	11	Inspect & maintain fire trails as required - CCC	TI CL;LGA;OEH;Private;FCNSW	FRNSW;RFS			[2021]	[2122]	[2223]	[2324]	[2425]	
270	Scenic Rd RR precinct	Macmasters Beach	CCC 2	Human Settlement	Residential	Preparedness	9	Implement burning program mapped in SFAZ - CCC	LGA;OEH;Other	Darkinjung LALC			[2021]	[2122]	[2223]	[2324]	[2425]	
						Hazard Reduction	10	Inspect APZ & maintain as required - CCC	LGA;OEH;Other	Darkinjung LALC			[2021]	[2122]	[2223]	[2324]	[2425]	
						Property Planning	10	Inspect APZ & maintain as required - CCC	LGA;OEH;Other	Darkinjung LALC			[2021]	[2122]	[2223]	[2324]	[2425]	
271	Kincumber residential precinct	Kincumber	CCC 2	Human Settlement	Residential	Preparedness	11	Inspect & maintain fire trails as required - CCC	TI CL;LGA;OEH;Private;FCNSW	FRNSW;RFS			[2021]	[2122]	[2223]	[2324]	[2425]	
						Hazard Reduction	10	Inspect APZ & maintain as required - CCC	LGA;OEH;Other	Darkinjung LALC			[2021]	[2122]	[2223]	[2324]	[2425]	
						Property Planning	13	Investigate implementation of burning within LMZ	LGA;RFS			[2021]	[2122]	[2223]	[2324]	[2425]		
272	Broadwater Dr	Kincumber	CCC 2	Human Settlement	Residential	Preparedness	11	Inspect & maintain fire trails as required - CCC	TI CL;LGA;OEH;Private;FCNSW	FRNSW;RFS			[2021]	[2122]	[2223]	[2324]	[2425]	
						Hazard Reduction	10	Inspect APZ & maintain as required - CCC	LGA;OEH;Other	Darkinjung LALC			[2021]	[2122]	[2223]	[2324]	[2425]	
						Property Planning	13	Investigate implementation of burning within LMZ	LGA;RFS			[2021]	[2122]	[2223]	[2324]	[2425]		
273	Karalta Rd precinct	Erina	CCC 2	Human Settlement	Residential	Preparedness	11	Inspect & maintain fire trails as required - CCC	TI CL;LGA;OEH;Private;FCNSW	FRNSW;RFS			[2021]	[2122]	[2223]	[2324]	[2425]	
						Hazard Reduction	10	Inspect APZ & maintain as required - CCC	LGA;OEH;Other	Darkinjung LALC			[2021]	[2122]	[2223]	[2324]	[2425]	
						Property Planning	13	Investigate implementation of burning within LMZ	LGA;RFS			[2021]	[2122]	[2223]	[2324]	[2425]		
274	Kings Ave precinct	Erina	CCC 2	Human Settlement	Residential	Preparedness	11	Inspect & maintain fire trails as required - CCC	TI CL;LGA;OEH;Private;FCNSW	FRNSW;RFS			[2021]	[2122]	[2223]	[2324]	[2425]	
						Hazard Reduction	10	Inspect APZ & maintain as required - CCC	LGA;OEH;Other	Darkinjung LALC			[2021]	[2122]	[2223]	[2324]	[2425]	
						Property Planning	13	Investigate implementation of burning within LMZ	LGA;RFS			[2021]	[2122]	[2223]	[2324]	[2425]		

Priority (Risk Rating)	Asset ID	Asset Name	Asset Location	MDA	Class	Subclass	Strategy	Treatment ID	Action Description	Responsible Agencies	Other RA	Support Agencies	2021	2122	2223	2324	2425
2A (Very High)	275	Kincumber Primary School	Kincumber	CCC 2	Human Settlement	Special Fire Protection	Hazard Reduction	10	Inspect APZ & maintain as required - CCC	LGA;OEH;Other	Darkinjung LALC		[2021]	[2122]	[2223]	[2324]	[2425]
							Preparedness	13	Investigate implementation of burning within LMZ	LGA;RFS		[2021]	[2122]	[2223]	[2324]	[2425]	
	276	Holy Cross Catholic Primary School & Church	Kincumber	CCC 2	Human Settlement	Special Fire Protection	Hazard Reduction	10	Inspect APZ & maintain as required - CCC	LGA;OEH;Other	Darkinjung LALC		[2021]	[2122]	[2223]	[2324]	[2425]
							Preparedness	11	Inspect & maintain fire trails as required - CCC	TI CL;LGA;OEH;Private;FCNSW		[2021]	[2122]	[2223]	[2324]	[2425]	
	277	Greenmans On The Hawkesbury	233 Morgans Rd, Mount White	CCC 6	Economic	Tourist and Recreation	Hazard Reduction	10	Inspect APZ & maintain as required - CCC	LGA;OEH;Other	Darkinjung LALC		[2021]	[2122]	[2223]	[2324]	[2425]
							Preparedness	13	Investigate implementation of burning within LMZ	LGA;RFS		[2021]	[2122]	[2223]	[2324]	[2425]	
	278	Berong Rd isolated properties	Kincumber	CCC 2	Human Settlement	Residential	Hazard Reduction	10	Inspect APZ & maintain as required - CCC	LGA;OEH;Other	Darkinjung LALC		[2021]	[2122]	[2223]	[2324]	[2425]
							Preparedness	13	Investigate implementation of burning within LMZ	LGA;RFS		[2021]	[2122]	[2223]	[2324]	[2425]	
	279	Brisbania Public School	High St, Saratoga	CCC 2	Human Settlement	Special Fire Protection	Hazard Reduction	10	Inspect APZ & maintain as required - CCC	LGA;OEH;Other	Darkinjung LALC		[2021]	[2122]	[2223]	[2324]	[2425]
							Preparedness	11	Inspect & maintain fire trails as required - CCC	TI CL;LGA;OEH;Private;FCNSW		[2021]	[2122]	[2223]	[2324]	[2425]	
280	Newstan Colliery shaft facility	Awaba	LMCC 3	Economic	Mines	Hazard Reduction	24	Inspect infrastructure APZ & maintain as required	LGA;OEH;Other	Darkinjung LALC		[2021]	[2122]	[2223]	[2324]	[2425]	
						Preparedness	25	Investigate burning in LMZ - Economic Assets	LGA;FCNSW		[2021]	[2122]	[2223]	[2324]	[2425]		
281	Newstan Colliery borehole	Awaba	LMCC 3	Economic	Mines	Hazard Reduction	24	Inspect infrastructure APZ & maintain as required	LGA;OEH;Other	Darkinjung LALC		[2021]	[2122]	[2223]	[2324]	[2425]	
						Preparedness	25	Investigate burning in LMZ - Economic Assets	LGA;FCNSW		[2021]	[2122]	[2223]	[2324]	[2425]		
282	Mandalong Mine southern site surface infrastructure	Mandalong	LMCC 2	Economic	Mines	Hazard Reduction	24	Inspect infrastructure APZ & maintain as required	LGA;OEH;Other	Darkinjung LALC		[2021]	[2122]	[2223]	[2324]	[2425]	
						Preparedness	25	Investigate burning in LMZ - Economic Assets	LGA;FCNSW		[2021]	[2122]	[2223]	[2324]	[2425]		
2B (Very High)	283	Cromarty Hill Rd isolated property	Forresters Beach	CCC 1	Human Settlement	Residential	Hazard Reduction	10	Inspect APZ & maintain as required - CCC	LGA;OEH;Other	Darkinjung LALC		[2021]	[2122]	[2223]	[2324]	[2425]
							Preparedness	13	Investigate implementation of burning within LMZ	LGA;RFS		[2021]	[2122]	[2223]	[2324]	[2425]	
	284	Macmasters Beach south	Macmasters Beach	CCC 2	Human Settlement	Residential	Hazard Reduction	9	Implement burning program mapped in SFAZ - CCC	LGA;OEH;Other	Darkinjung LALC		[2021]	[2122]	[2223]	[2324]	[2425]
							Preparedness	10	Inspect APZ & maintain as required - CCC	LGA;OEH;Other		[2021]	[2122]	[2223]	[2324]	[2425]	
	285	Cams Wharf - isolated residential	Cams Wharf	LMCC 1	Human Settlement	Residential	Hazard Reduction	13	Investigate implementation of burning within LMZ	LGA;RFS	Darkinjung LALC		[2021]	[2122]	[2223]	[2324]	[2425]
							Preparedness	11	Inspect & maintain fire trails as required - CCC	TI CL;LGA;OEH;Private;FCNSW		[2021]	[2122]	[2223]	[2324]	[2425]	
	286	Belmont Hospital	Belmont	LMCC 4	Human Settlement	Special Fire Protection	Hazard Reduction	14	Investigate implementation of burning within LMZ	CA;TI CL;LGA;OEH;Private;RMS;FCNSW;Other	Darkinjung LALC		[2021]	[2122]	[2223]	[2324]	[2425]
							Preparedness	15	Inspect APZ & maintain as required - LMCC	LGA;Other		[2021]	[2122]	[2223]	[2324]	[2425]	
	287	TAFE NSW Glendale & Schools complex	Glendale	CCC 4	Human Settlement	Special Fire Protection	Hazard Reduction	16	Undertake community engagement activity	LGA;OEH;FRNSW;RFS	Darkinjung LALC		[2021]	[2122]	[2223]	[2324]	[2425]
							Preparedness	17	Inspect & maintain fire trails as required - LMCC	CA;TI CL;LGA;OEH;Private;FCNSW		[2021]	[2122]	[2223]	[2324]	[2425]	
288	Macquarie College Glendale	Glendale	LMCC 4	Human Settlement	Special Fire Protection	Hazard Reduction	14	Investigate implementation of burning within LMZ	CA;TI CL;LGA;OEH;Private;RMS;FCNSW;Other	Darkinjung LALC		[2021]	[2122]	[2223]	[2324]	[2425]	
						Preparedness	15	Inspect APZ & maintain as required - LMCC	LGA;Other		[2021]	[2122]	[2223]	[2324]	[2425]		
289	Catherine Hill Bay - northern RR	Catherine Hill Bay	LMCC 1	Human Settlement	Residential	Hazard Reduction	16	Undertake community engagement activity	LGA;OEH;FRNSW;RFS	Darkinjung LALC		[2021]	[2122]	[2223]	[2324]	[2425]	
						Preparedness	12	Implement burning program mapped in SFAZ - LMCC	CA;TI CL;LGA;OEH;FCNSW		[2021]	[2122]	[2223]	[2324]	[2425]		
290	Bennetts Green - Redhead northern isolated residential	Bennetts Green/Redhead	LMCC 4	Human Settlement	Residential	Hazard Reduction	15	Inspect APZ & maintain as required - LMCC	LGA;Other	Darkinjung LALC		[2021]	[2122]	[2223]	[2324]	[2425]	
						Preparedness	14	Investigate implementation of burning within LMZ	CA;TI CL;LGA;OEH;Private;RMS;FCNSW;Other		[2021]	[2122]	[2223]	[2324]	[2425]		
291	Dudley/Gateshead - southern interface UR	Dudley/Gateshead	LMCC 4	Human Settlement	Residential	Hazard Reduction	16	Undertake community engagement activity	LGA;OEH;FRNSW;RFS	Darkinjung LALC		[2021]	[2122]	[2223]	[2324]	[2425]	
						Preparedness	17	Inspect & maintain fire trails as required - LMCC	CA;TI CL;LGA;OEH;Private;FCNSW		[2021]	[2122]	[2223]	[2324]	[2425]		
292	Dudley Public School	Dudley	LMCC 4	Human Settlement	Special Fire Protection	Hazard Reduction	18	Investigate & implement access management strategy	LGA;OEH;RFS	Darkinjung LALC		[2021]	[2122]	[2223]	[2324]	[2425]	
						Preparedness	12	Implement burning program mapped in SFAZ - LMCC	CA;TI CL;LGA;OEH;FCNSW		[2021]	[2122]	[2223]	[2324]	[2425]		
293	Dudley/Whitebridge - eastern UR	Dudley/Whitebridge	LMCC 4	Human Settlement	Residential	Hazard Reduction	14	Investigate implementation of burning within LMZ	CA;TI CL;LGA;OEH;Private;RMS;FCNSW;Other	Darkinjung LALC		[2021]	[2122]	[2223]	[2324]	[2425]	
						Preparedness	15	Inspect APZ & maintain as required - LMCC	LGA;Other		[2021]	[2122]	[2223]	[2324]	[2425]		
294	Charlestown/Mt Hutton - southern/western interface UR	Charlestown/Mt Hutton	LMCC 1	Human Settlement	Residential	Hazard Reduction	16	Undertake community engagement activity	LGA;OEH;FRNSW;RFS	Darkinjung LALC		[2021]	[2122]	[2223]	[2324]	[2425]	
						Preparedness	17	Inspect & maintain fire trails as required - LMCC	CA;TI CL;LGA;OEH;Private;FCNSW		[2021]	[2122]	[2223]	[2324]	[2425]		
295	Cardiff South/Lakelands - interface UR	Cardiff South/Lakelands	LMCC 4	Human Settlement	Residential	Hazard Reduction	18	Investigate & implement access management strategy	LGA;OEH;RFS	Darkinjung LALC		[2021]	[2122]	[2223]	[2324]	[2425]	
						Preparedness	14	Investigate implementation of burning within LMZ	CA;TI CL;LGA;OEH;Private;RMS;FCNSW;Other		[2021]	[2122]	[2223]	[2324]	[2425]		
296	Hawkins Masonic Village	Edgeworth	LMCC 4	Human Settlement	Special Fire Protection	Hazard Reduction	15	Inspect APZ & maintain as required - LMCC	LGA;Other	Darkinjung LALC		[2021]	[2122]	[2223]	[2324]	[2425]	
						Preparedness	16	Undertake community engagement activity	LGA;OEH;FRNSW;RFS		[2021]	[2122]	[2223]	[2324]	[2425]		
297	West Wallsend - Holmesville interface UR	West Wallsend/Holmesville	LMCC 4	Human Settlement	Residential	Hazard Reduction	12	Implement burning program mapped in SFAZ - LMCC	CA;TI CL;LGA;OEH;FCNSW	Darkinjung LALC		[2021]	[2122]	[2223]	[2324]	[2425]	
						Preparedness	14	Investigate implementation of burning within LMZ	CA;TI CL;LGA;OEH;Private;RMS;FCNSW;Other		[2021]	[2122]	[2223]	[2324]	[2425]		
298	Killingworth - transgrid substation	Killingworth	LMCC 4	Economic	Infrastructure	Hazard Reduction	15	Inspect APZ & maintain as required - LMCC	LGA;Other	Darkinjung LALC		[2021]	[2122]	[2223]	[2324]	[2425]	
						Preparedness	17	Inspect & maintain fire trails as required - LMCC	CA;TI CL;LGA;OEH;Private;FCNSW		[2021]	[2122]	[2223]	[2324]	[2425]		
												[2021]	[2122]	[2223]	[2324]	[2425]	



Priority (Risk Rating)	Asset ID	Asset Name	Asset Location	MDA	Class	Subclass	Strategy	Treatment ID	Action Description	Responsible Agencies	Other RA	Support Agencies	2021	2122	2223	2324	2425
2B (Very High)	299	Killingworth interface UR	Killingworth	LMCC 4	Human Settlement	Residential	Hazard Reduction	12	Implement burning program mapped in SFAZ - LMCC	CA;TI CL;LGA;OE;FCNSW		FRNSW;RFS	[2021]	[2122]	[2223]	[2324]	[2425]
								14	Investigate implementation of burning within LMZ	CA;TI CL;LGA;OE;Private;RMS;FCNSW;Other		TI CL;FRNSW;RFS	[2021]	[2122]	[2223]	[2324]	[2425]
								15	Inspect APZ & maintain as required - LMCC	LGA;Other		TI CL	[2021]	[2122]	[2223]	[2324]	[2425]
								16	Undertake community engagement activity	LGA;OE;FRNSW;RFS			[2021]	[2122]	[2223]	[2324]	[2425]
								17	Inspect & maintain fire trails as required - LMCC	CA;TI CL;LGA;OE;Private;FCNSW		RFS	[2021]	[2122]	[2223]	[2324]	[2425]
	300	Barnsley interface UR	Barnsley	LMCC 4	Human Settlement	Residential	Hazard Reduction	14	Investigate implementation of burning within LMZ	CA;TI CL;LGA;OE;Private;RMS;FCNSW;Other		TI CL;FRNSW;RFS	[2021]	[2122]	[2223]	[2324]	[2425]
								15	Inspect APZ & maintain as required - LMCC	LGA;Other		TI CL	[2021]	[2122]	[2223]	[2324]	[2425]
								16	Undertake community engagement activity	LGA;OE;FRNSW;RFS			[2021]	[2122]	[2223]	[2324]	[2425]
	301	Wakefield RR	Wakefield	LMCC 4	Human Settlement	Residential	Hazard Reduction	14	Investigate implementation of burning within LMZ	CA;TI CL;LGA;OE;Private;RMS;FCNSW;Other		TI CL;FRNSW;RFS	[2021]	[2122]	[2223]	[2324]	[2425]
								15	Inspect APZ & maintain as required - LMCC	LGA;Other		TI CL	[2021]	[2122]	[2223]	[2324]	[2425]
								16	Undertake community engagement activity	LGA;OE;FRNSW;RFS			[2021]	[2122]	[2223]	[2324]	[2425]
	302	Toronto - southern interface UR	Toronto	LMCC1; LMCC 4	Human Settlement	Residential	Hazard Reduction	14	Investigate implementation of burning within LMZ	CA;TI CL;LGA;OE;Private;RMS;FCNSW;Other		TI CL;FRNSW;RFS	[2021]	[2122]	[2223]	[2324]	[2425]
								15	Inspect APZ & maintain as required - LMCC	LGA;Other		TI CL	[2021]	[2122]	[2223]	[2324]	[2425]
								16	Undertake community engagement activity	LGA;OE;FRNSW;RFS			[2021]	[2122]	[2223]	[2324]	[2425]
	303	Toronto Seventh-day Adventist School & leisure village	Toronto	LMCC 1	Human Settlement	Special Fire Protection	Hazard Reduction	14	Investigate implementation of burning within LMZ	CA;TI CL;LGA;OE;Private;RMS;FCNSW;Other		TI CL;FRNSW;RFS	[2021]	[2122]	[2223]	[2324]	[2425]
								15	Inspect APZ & maintain as required - LMCC	LGA;Other		TI CL	[2021]	[2122]	[2223]	[2324]	[2425]
								16	Undertake community engagement activity	LGA;OE;FRNSW;RFS			[2021]	[2122]	[2223]	[2324]	[2425]
	304	Wangi Wangi - isolated residential	Wangi Wangi	LMCC 1	Human Settlement	Residential	Hazard Reduction	14	Investigate implementation of burning within LMZ	CA;TI CL;LGA;OE;Private;RMS;FCNSW;Other		TI CL;FRNSW;RFS	[2021]	[2122]	[2223]	[2324]	[2425]
								15	Inspect APZ & maintain as required - LMCC	LGA;Other		TI CL	[2021]	[2122]	[2223]	[2324]	[2425]
								16	Undertake community engagement activity	LGA;OE;FRNSW;RFS			[2021]	[2122]	[2223]	[2324]	[2425]
	305	Eraring power station and infrastructure	Eraring	LMCC 1	Economic	Infrastructure	Hazard Reduction	14	Investigate implementation of burning within LMZ	CA;TI CL;LGA;OE;Private;RMS;FCNSW;Other		TI CL;FRNSW;RFS	[2021]	[2122]	[2223]	[2324]	[2425]
								15	Inspect APZ & maintain as required - LMCC	LGA;Other		TI CL	[2021]	[2122]	[2223]	[2324]	[2425]
								17	Inspect & maintain fire trails as required - LMCC	CA;TI CL;LGA;OE;Private;FCNSW		RFS	[2021]	[2122]	[2223]	[2324]	[2425]
	306	Mandalong RR	Mandalong	LMCC 2	Human Settlement	Residential	Hazard Reduction	14	Investigate implementation of burning within LMZ	CA;TI CL;LGA;OE;Private;RMS;FCNSW;Other		TI CL;FRNSW;RFS	[2021]	[2122]	[2223]	[2324]	[2425]
								15	Inspect APZ & maintain as required - LMCC	LGA;Other		TI CL	[2021]	[2122]	[2223]	[2324]	[2425]
								16	Undertake community engagement activity	LGA;OE;FRNSW;RFS			[2021]	[2122]	[2223]	[2324]	[2425]
	307	Morisset Hospital	Morisset	LMCC1; LMCC 2	Human Settlement	Special Fire Protection	Hazard Reduction	12	Implement burning program mapped in SFAZ - LMCC	CA;TI CL;LGA;OE;FCNSW		FRNSW;RFS	[2021]	[2122]	[2223]	[2324]	[2425]
								14	Investigate implementation of burning within LMZ	CA;TI CL;LGA;OE;Private;RMS;FCNSW;Other		TI CL;FRNSW;RFS	[2021]	[2122]	[2223]	[2324]	[2425]
								15	Inspect APZ & maintain as required - LMCC	LGA;Other		TI CL	[2021]	[2122]	[2223]	[2324]	[2425]
								16	Undertake community engagement activity	LGA;OE;FRNSW;RFS			[2021]	[2122]	[2223]	[2324]	[2425]
	308	Bonnells Bay Public School	Bonnells Bay	LMCC 1	Human Settlement	Special Fire Protection	Hazard Reduction	14	Investigate implementation of burning within LMZ	CA;TI CL;LGA;OE;Private;RMS;FCNSW;Other		TI CL;FRNSW;RFS	[2021]	[2122]	[2223]	[2324]	[2425]
								15	Inspect APZ & maintain as required - LMCC	LGA;Other		TI CL	[2021]	[2122]	[2223]	[2324]	[2425]
								16	Undertake community engagement activity	LGA;OE;FRNSW;RFS			[2021]	[2122]	[2223]	[2324]	[2425]
	309	Peninsula - urban interface	Peninsula	LMCC 1	Human Settlement	Residential	Hazard Reduction	12	Implement burning program mapped in SFAZ - LMCC	CA;TI CL;LGA;OE;FCNSW		FRNSW;RFS	[2021]	[2122]	[2223]	[2324]	[2425]
								14	Investigate implementation of burning within LMZ	CA;TI CL;LGA;OE;Private;RMS;FCNSW;Other		TI CL;FRNSW;RFS	[2021]	[2122]	[2223]	[2324]	[2425]
								15	Inspect APZ & maintain as required - LMCC	LGA;Other		TI CL	[2021]	[2122]	[2223]	[2324]	[2425]
								16	Undertake community engagement activity	LGA;OE;FRNSW;RFS			[2021]	[2122]	[2223]	[2324]	[2425]
								17	Inspect & maintain fire trails as required - LMCC	CA;TI CL;LGA;OE;Private;FCNSW		RFS	[2021]	[2122]	[2223]	[2324]	[2425]
	310	Wyee Point RR	Wyee Point	LMCC 2	Human Settlement	Residential	Hazard Reduction	14	Investigate implementation of burning within LMZ	CA;TI CL;LGA;OE;Private;RMS;FCNSW;Other		TI CL;FRNSW;RFS	[2021]	[2122]	[2223]	[2324]	[2425]
								16	Undertake community engagement activity	LGA;OE;FRNSW;RFS			[2021]	[2122]	[2223]	[2324]	[2425]
17								Inspect & maintain fire trails as required - LMCC	CA;TI CL;LGA;OE;Private;FCNSW		RFS	[2021]	[2122]	[2223]	[2324]	[2425]	
18								Investigate & implement access management strategy	LGA;OE;RFS			[2021]	[2122]	[2223]	[2324]	[2425]	
311	Wyee paper subdivision	Wyee	LMCC 2	Human Settlement	Residential	Hazard Reduction	12	Implement burning program mapped in SFAZ - LMCC	CA;TI CL;LGA;OE;FCNSW		FRNSW;RFS	[2021]	[2122]	[2223]	[2324]	[2425]	
							14	Investigate implementation of burning within LMZ	CA;TI CL;LGA;OE;Private;RMS;FCNSW;Other		TI CL;FRNSW;RFS	[2021]	[2122]	[2223]	[2324]	[2425]	
							15	Inspect APZ & maintain as required - LMCC	LGA;Other		TI CL	[2021]	[2122]	[2223]	[2324]	[2425]	
							16	Undertake community engagement activity	LGA;OE;FRNSW;RFS			[2021]	[2122]	[2223]	[2324]	[2425]	
							17	Inspect & maintain fire trails as required - LMCC	CA;TI CL;LGA;OE;Private;FCNSW		RFS	[2021]	[2122]	[2223]	[2324]	[2425]	
312	Dora Creek - northern RR	Dora Creek	LMCC 1	Human Settlement	Residential	Hazard Reduction	14	Investigate implementation of burning within LMZ	CA;TI CL;LGA;OE;Private;RMS;FCNSW;Other		TI CL;FRNSW;RFS	[2021]	[2122]	[2223]	[2324]	[2425]	
							16	Undertake community engagement activity	LGA;OE;FRNSW;RFS			[2021]	[2122]	[2223]	[2324]	[2425]	
							14	Investigate implementation of burning within LMZ	CA;TI CL;LGA;OE;Private;RMS;FCNSW;Other		TI CL;FRNSW;RFS	[2021]	[2122]	[2223]	[2324]	[2425]	
313	Cooranbong RR	Cooranbong	LMCC 3	Human Settlement	Residential	Hazard Reduction	15	Inspect APZ & maintain as required - LMCC	LGA;Other		TI CL	[2021]	[2122]	[2223]	[2324]	[2425]	
							16	Undertake community engagement activity	LGA;OE;FRNSW;RFS			[2021]	[2122]	[2223]	[2324]	[2425]	
							17	Inspect & maintain fire trails as required - LMCC	CA;TI CL;LGA;OE;Private;FCNSW		RFS	[2021]	[2122]	[2223]	[2324]	[2425]	
314	Teralba - western interface UR	Teralba	LMCC 1	Human Settlement	Residential	Hazard Reduction	14	Investigate implementation of burning within LMZ	CA;TI CL;LGA;OE;Private;RMS;FCNSW;Other		TI CL;FRNSW;RFS	[2021]	[2122]	[2223]	[2324]	[2425]	
							15	Inspect APZ & maintain as required - LMCC	LGA;Other		TI CL	[2021]	[2122]	[2223]	[2324]	[2425]	
							16	Undertake community engagement activity	LGA;OE;FRNSW;RFS			[2021]	[2122]	[2223]	[2324]	[2425]	
315	Chain Valley Bay Van village	Chain Valley Bay	CCC 12	Human Settlement	Special Fire Protection	Hazard Reduction	9	Implement burning program mapped in SFAZ - CCC	LGA;OE;Other		Darkinjung LALC	[2021]	[2122]	[2223]	[2324]	[2425]	
							10	Inspect APZ & maintain as required - CCC	LGA;OE;Other		Darkinjung LALC	[2021]	[2122]	[2223]	[2324]	[2425]	
							11	Investigate implementation of burning within LMZ	LGA;RFS			[2021]	[2122]	[2223]	[2324]	[2425]	
316	Camp Breakaway & Little Coast Kids Childcare	San Remo	CCC 12	Human Settlement	Special Fire Protection	Hazard Reduction	10	Inspect APZ & maintain as required - CCC	LGA;OE;Other		Darkinjung LALC	[2021]	[2122]	[2223]	[2324]	[2425]	
							13	Investigate implementation of burning within LMZ	LGA;RFS			[2021]	[2122]	[2223]	[2324]	[2425]	
							10	Inspect APZ & maintain as required - CCC	LGA;OE;Other		Darkinjung LALC	[2021]	[2122]	[2223]	[2324]	[2425]	
317	Woods Rd Jilliby - isolated RR	Jilliby	CCC 9	Human Settlement	Residential	Hazard Reduction	13	Investigate implementation of burning within LMZ	LGA;RFS			[2021]	[2122]	[2223]	[2324]	[2425]	
							11	Inspect & maintain fire trails as required - CCC	TI CL;LGA;OE;Private;FCNSW		FRNSW;RFS	[2021]	[2122]	[2223]	[2324]	[2425]	
							9	Implement burning program mapped in SFAZ - CCC	LGA;OE;Other		Darkinjung LALC	[2021]	[2122]	[2223]	[2324]	[2425]	
318	Bruce Cr Warnervale RR	Warnervale	CCC 12	Human Settlement	Residential	Hazard Reduction	10	Inspect APZ & maintain as required - CCC	LGA;OE;Other		Darkinjung LALC	[2021]	[2122]	[2223]	[2324]	[2425]	
							11	Inspect & maintain fire trails as required - CCC	TI CL;LGA;OE;Private;FCNSW		FRNSW;RFS	[2021]	[2122]	[2223]	[2324]	[2425]	
							17	Inspect & maintain fire trails as required - LMCC	CA;TI CL;LGA;OE;Private;FCNSW		RFS	[2021]	[2122]	[2223]	[2324]	[2425]	
319	Snowy Hydro power station	Colongra	CCC 12	Economic	Infrastructure	Hazard Reduction	9	Implement burning program mapped in SFAZ - CCC	LGA;OE;Other		Darkinjung LALC	[2021]	[2122]	[2223]	[2324]	[2425]	
							13	Investigate implementation of burning within LMZ	LGA;RFS			[2021]	[2122]	[2223]	[2324]	[2425]	
							24	Inspect infrastructure APZ & maintain as required	LGA;OE;Other		Darkinjung LALC	[2021]	[2122]	[2223]	[2324]	[2425]	
320	Halekulani - isolated RR	Halekulani	CCC 12	Human Settlement	Residential	Hazard Reduction	10	Inspect APZ & maintain as required - CCC	LGA;OE;Other		Darkinjung LALC	[2021]	[2122]	[2223]	[2324]	[2425]	
							11	Inspect & maintain fire trails as required - CCC	TI CL;LGA;OE;Private;FCNSW		FRNSW;RFS	[2021]	[2122]	[2223]	[2324]	[2425]	

Priority (Risk Rating)	Asset ID	Asset Name	Asset Location	MDA	Class	Subclass	Strategy	Treatment ID	Action Description	Responsible Agencies	Other RA	Support Agencies	2021	2122	2223	2324	2425	
2B (Very High)	321	Sunnylake Shores village	Macleay Dr, Halekulani	CCC 12	Human Settlement	Special Fire Protection	Hazard Reduction	10	Inspect APZ & maintain as required - CCC	LGA;OEH;Other	Darkinjung LALC		[2021]	[2122]	[2223]	[2324]	[2425]	
								13	Investigate implementation of burning within LMZ	LGA;RFS			[2021]	[2122]	[2223]	[2324]	[2425]	
	322	Bevington Shores village	186 Sunrise Ave, Halekulani	CCC 12	Human Settlement	Special Fire Protection	Hazard Reduction	10	Inspect APZ & maintain as required - CCC	LGA;OEH;Other	Darkinjung LALC			[2021]	[2122]	[2223]	[2324]	[2425]
								13	Investigate implementation of burning within LMZ	LGA;RFS				[2021]	[2122]	[2223]	[2324]	[2425]
	323	Yellow Rock isolated tourist cabins	Macleay Dr, Halekulani	CCC 12	Human Settlement	Special Fire Protection	Hazard Reduction	Preparedness	11	Inspect & maintain fire trails as required - CCC	TI CL;LGA;OEH;Private;FCNSW	FRNSW;RFS		[2021]	[2122]	[2223]	[2324]	[2425]
									10	Inspect APZ & maintain as required - CCC	LGA;OEH;Other			[2021]	[2122]	[2223]	[2324]	[2425]
	324	Walu Caravan Park	32 Walu Ave, Halekulani	CCC 12	Human Settlement	Special Fire Protection	Hazard Reduction	Preparedness	11	Inspect & maintain fire trails as required - CCC	TI CL;LGA;OEH;Private;FCNSW	FRNSW;RFS		[2021]	[2122]	[2223]	[2324]	[2425]
									10	Inspect APZ & maintain as required - CCC	LGA;OEH;Other			[2021]	[2122]	[2223]	[2324]	[2425]
	325	Vietnam Veterans Keith Payne VC hostel	Noraville	CCC 11	Human Settlement	Special Fire Protection	Hazard Reduction	Preparedness	11	Inspect & maintain fire trails as required - CCC	TI CL;LGA;OEH;Private;FCNSW	FRNSW;RFS		[2021]	[2122]	[2223]	[2324]	[2425]
									9	Implement burning program mapped in SFAZ - CCC	LGA;OEH;Other			[2021]	[2122]	[2223]	[2324]	[2425]
	326	Heritage Village Residential park	Canton Beach	CCC 11	Human Settlement	Special Fire Protection	Hazard Reduction	Preparedness	11	Inspect & maintain fire trails as required - CCC	TI CL;LGA;OEH;Private;FCNSW	FRNSW;RFS		[2021]	[2122]	[2223]	[2324]	[2425]
									10	Inspect APZ & maintain as required - CCC	LGA;OEH;Other			[2021]	[2122]	[2223]	[2324]	[2425]
	327	Bumble Hill Yarramalong RR	Yarramalong	CCC 9	Human Settlement	Residential	Hazard Reduction	13	Investigate implementation of burning within LMZ	LGA;RFS				[2021]	[2122]	[2223]	[2324]	[2425]
	328	Jilliby - west isolated RR upslope	Jilliby	CCC 9	Human Settlement	Residential	Hazard Reduction	13	Investigate implementation of burning within LMZ	LGA;RFS				[2021]	[2122]	[2223]	[2324]	[2425]
	329	Tuggerawong Retirement Village	Tuggerawong	CCC 11	Human Settlement	Special Fire Protection	Hazard Reduction	Preparedness	11	Inspect & maintain fire trails as required - CCC	TI CL;LGA;OEH;Private;FCNSW	FRNSW;RFS		[2021]	[2122]	[2223]	[2324]	[2425]
									10	Inspect APZ & maintain as required - CCC	LGA;OEH;Other			[2021]	[2122]	[2223]	[2324]	[2425]
	330	Tuggerah Shores caravan park	Tuggerawong	CCC 11	Human Settlement	Special Fire Protection	Hazard Reduction	Preparedness	11	Inspect & maintain fire trails as required - CCC	TI CL;LGA;OEH;Private;FCNSW	FRNSW;RFS		[2021]	[2122]	[2223]	[2324]	[2425]
									10	Inspect APZ & maintain as required - CCC	LGA;OEH;Other			[2021]	[2122]	[2223]	[2324]	[2425]
	331	Tuggerawong UR west	Tuggerawong	CCC 11	Human Settlement	Residential	Hazard Reduction	Preparedness	11	Inspect & maintain fire trails as required - CCC	TI CL;LGA;OEH;Private;FCNSW	FRNSW;RFS		[2021]	[2122]	[2223]	[2324]	[2425]
									10	Inspect APZ & maintain as required - CCC	LGA;OEH;Other			[2021]	[2122]	[2223]	[2324]	[2425]
	332	Tuggerah - public school	Tuggerah	CCC 10	Human Settlement	Special Fire Protection	Hazard Reduction	Preparedness	11	Inspect & maintain fire trails as required - CCC	TI CL;LGA;OEH;Private;FCNSW	FRNSW;RFS		[2021]	[2122]	[2223]	[2324]	[2425]
									10	Inspect APZ & maintain as required - CCC	LGA;OEH;Other			[2021]	[2122]	[2223]	[2324]	[2425]
	333	Cottage Kids Early Learning centre	Berkeley Vale	CCC 10	Human Settlement	Special Fire Protection	Hazard Reduction	Preparedness	11	Inspect & maintain fire trails as required - CCC	TI CL;LGA;OEH;Private;FCNSW	FRNSW;RFS		[2021]	[2122]	[2223]	[2324]	[2425]
									10	Inspect APZ & maintain as required - CCC	LGA;OEH;Other			[2021]	[2122]	[2223]	[2324]	[2425]
	334	Pryor Rd Ourimbah - RR	Ourimbah	CCC 10	Human Settlement	Residential	Hazard Reduction	Preparedness	11	Inspect & maintain fire trails as required - CCC	TI CL;LGA;OEH;Private;FCNSW	FRNSW;RFS		[2021]	[2122]	[2223]	[2324]	[2425]
									10	Inspect APZ & maintain as required - CCC	LGA;OEH;Other			[2021]	[2122]	[2223]	[2324]	[2425]
	335	Ourimbah - isolated RR Howes Rd	Ourimbah	CCC 10	Human Settlement	Residential	Hazard Reduction	Preparedness	11	Inspect & maintain fire trails as required - CCC	TI CL;LGA;OEH;Private;FCNSW	FRNSW;RFS		[2021]	[2122]	[2223]	[2324]	[2425]
									10	Inspect APZ & maintain as required - CCC	LGA;OEH;Other			[2021]	[2122]	[2223]	[2324]	[2425]
	336	Point Wolstoncroft Sport & Recreation centre	Point Wolstoncroft	CCC 12	Human Settlement	Special Fire Protection	Hazard Reduction	Preparedness	11	Inspect & maintain fire trails as required - CCC	TI CL;LGA;OEH;Private;FCNSW	FRNSW;RFS		[2021]	[2122]	[2223]	[2324]	[2425]
									10	Inspect APZ & maintain as required - CCC	LGA;OEH;Other			[2021]	[2122]	[2223]	[2324]	[2425]
	337	Aboriginal protected site	Calga	CCC 5	Cultural Heritage	Aboriginal Significance	Hazard Reduction	Preparedness	11	Inspect & maintain fire trails as required - CCC	TI CL;LGA;OEH;Private;FCNSW	FRNSW;RFS		[2021]	[2122]	[2223]	[2324]	[2425]
									10	Inspect APZ & maintain as required - CCC	LGA;OEH;Other			[2021]	[2122]	[2223]	[2324]	[2425]
	338	Mooney Mooney Aboriginal place	Kariong	CCC 4	Cultural Heritage	Aboriginal Significance	Hazard Reduction	Preparedness	11	Inspect & maintain fire trails as required - CCC	TI CL;LGA;OEH;Private;FCNSW	FRNSW;RFS		[2021]	[2122]	[2223]	[2324]	[2425]
									10	Inspect APZ & maintain as required - CCC	LGA;OEH;Other			[2021]	[2122]	[2223]	[2324]	[2425]
	339	Electricity Transmission Lines 330 kV	Central Coast LGA	CCC 4; CCC 5; CCC 6; CCC 7; CCC 9; CCC 12	Economic	Infrastructure	Hazard Reduction	Preparedness	11	Inspect & maintain fire trails as required - CCC	TI CL;LGA;OEH;Private;FCNSW	FRNSW;RFS		[2021]	[2122]	[2223]	[2324]	[2425]
									10	Inspect APZ & maintain as required - CCC	LGA;OEH;Other			[2021]	[2122]	[2223]	[2324]	[2425]
	340	Electricity Transmission Lines 330 kV	Lake Macquarie LGA	LMCC1; LMCC2; LMCC3; LMCC4	Economic	Infrastructure	Hazard Reduction	Preparedness	11	Inspect & maintain fire trails as required - CCC	TI CL;LGA;OEH;Private;FCNSW	FRNSW;RFS		[2021]	[2122]	[2223]	[2324]	[2425]
									10	Inspect APZ & maintain as required - CCC	LGA;OEH;Other			[2021]	[2122]	[2223]	[2324]	[2425]
	341	Electricity Transmission Lines 132 kV	Central Coast LGA	CCC 12	Economic	Infrastructure	Hazard Reduction	Preparedness	11	Inspect & maintain fire trails as required - CCC	TI CL;LGA;OEH;Private;FCNSW	FRNSW;RFS		[2021]	[2122]	[2223]	[2324]	[2425]
10									Inspect APZ & maintain as required - CCC	LGA;OEH;Other	[2021]			[2122]	[2223]	[2324]	[2425]	
342	Electricity Transmission Lines 132 kV	Lake Macquarie LGA	LMCC 2	Economic	Infrastructure	Hazard Reduction	Preparedness	11	Inspect & maintain fire trails as required - CCC	TI CL;LGA;OEH;Private;FCNSW	FRNSW;RFS		[2021]	[2122]	[2223]	[2324]	[2425]	
								10	Inspect APZ & maintain as required - CCC	LGA;OEH;Other			[2021]	[2122]	[2223]	[2324]	[2425]	
343	Northern Rail corridor	Central Coast LGA	CCC 2; CCC 3; CCC10; CCC11; CCC 12	Economic	Infrastructure	Hazard Reduction	Preparedness	11	Inspect & maintain fire trails as required - CCC	TI CL;LGA;OEH;Private;FCNSW	FRNSW;RFS		[2021]	[2122]	[2223]	[2324]	[2425]	
								10	Inspect APZ & maintain as required - CCC	LGA;OEH;Other			[2021]	[2122]	[2223]	[2324]	[2425]	
344	Northern Rail corridor	Lake Macquarie LGA	LMCC1; LMCC2; LMCC3; LMCC4	Economic	Infrastructure	Hazard Reduction	Preparedness	11	Inspect & maintain fire trails as required - CCC	TI CL;LGA;OEH;Private;FCNSW	FRNSW;RFS		[2021]	[2122]	[2223]	[2324]	[2425]	
								10	Inspect APZ & maintain as required - CCC	LGA;OEH;Other			[2021]	[2122]	[2223]	[2324]	[2425]	
345	Mount White rural residential	Mount White	CCC 6	Human Settlement	Residential	Hazard Reduction	Preparedness	11	Inspect & maintain fire trails as required - CCC	TI CL;LGA;OEH;Private;FCNSW	FRNSW;RFS		[2021]	[2122]	[2223]	[2324]	[2425]	
								10	Inspect APZ & maintain as required - CCC	LGA;OEH;Other			[2021]	[2122]	[2223]	[2324]	[2425]	
346	Macmasters Beach Early Learning centre	Macmasters Beach	CCC 2	Human Settlement	Special Fire Protection	Hazard Reduction	Preparedness	11	Inspect & maintain fire trails as required - CCC	TI CL;LGA;OEH;Private;FCNSW	FRNSW;RFS		[2021]	[2122]	[2223]	[2324]	[2425]	
								10	Inspect APZ & maintain as required - CCC	LGA;OEH;Other			[2021]	[2122]	[2223]	[2324]	[2425]	
347	Avoca Beach	Avoca Beach	CCC 2	Human Settlement	Residential	Hazard Reduction	Preparedness	11	Inspect & maintain fire trails as required - CCC	TI CL;LGA;OEH;Private;FCNSW	FRNSW;RFS		[2021]	[2122]	[2223]	[2324]	[2425]	
								10	Inspect APZ & maintain as required - CCC	LGA;OEH;Other			[2021]	[2122]	[2223]	[2324]	[2425]	
348	Yoga Retreat centre	Greengrove	CCC 5	Economic	Tourist and Recreation	Hazard Reduction	Preparedness	11	Inspect & maintain fire trails as required - CCC	TI CL;LGA;OEH;Private;FCNSW	FRNSW;RFS		[2021]	[2122]	[2223]	[2324]	[2425]	
								10	Inspect APZ & maintain as required - CCC	LGA;OEH;Other			[2021]	[2122]	[2223]	[2324]	[2425]	
349	Karool Rd precinct	Karool Road, Mooney Mooney Creek	CCC 3; CCC 6	Human Settlement	Residential	Hazard Reduction	Preparedness	11	Inspect & maintain fire trails as required - CCC	TI CL;LGA;OEH;Private;FCNSW	FRNSW;RFS		[2021]	[2122]	[2223]	[2324]	[2425]	
								10	Inspect APZ & maintain as required - CCC	LGA;OEH;Other			[2021]	[2122]	[2223]	[2324]	[2425]	
350	Raffertys Resort	Cams Wharf	LMCC 1	Economic	Tourist and Recreation	Hazard Reduction	Community Education	16	Undertake community engagement activity	LGA;OEH;FRNSW;RFS	TI CL		[2021]	[2122]	[2223]	[2324]	[2425]	
								15	Inspect APZ & maintain as required - LMCC	LGA;Other			[2021]	[2122]	[2223]	[2324]	[2425]	
351	Murrays Beach - Energy Australia facility	Swansea	LMCC 1	Economic	Tourist and Recreation	Hazard Reduction	Community Education	16	Undertake community engagement activity	LGA;OEH;FRNSW;RFS	TI CL		[2021]	[2122]	[2223]	[2324]	[2425]	
								14	Investigate implementation of burning within LMZ	CA;TI CL;LGA;OEH;Private;RMS;FCNSW;Other			[2021]	[2122]	[2223]	[2324]	[2425]	
352	Kallaroo Ave various commercial	Redhead	LMCC 4	Economic	Commercial	Hazard Reduction	Community Education	16	Undertake community engagement activity	LGA;OEH;FRNSW;RFS	TI CL		[2021]	[2122]	[2223]	[2324]	[2425]	
								14	Investigate implementation of burning within LMZ	CA;TI CL;LGA;OEH;Private;RMS;FCNSW;Other			[2021]	[2122]	[2223]	[2324]	[2425]	
353	Glenrock Scout camp	Whitebridge	LMCC 4	Economic	Tourist and Recreation	Hazard Reduction	Community Education	16	Undertake community engagement activity	LGA;OEH;FRNSW;RFS	TI CL		[2021]	[2122]	[2223]	[2324]	[2425]	
								15	Inspect APZ & maintain as required - LMCC	LGA;Other			[2021]	[2122]	[2223]	[2324]	[2425]	
354	West Wallsend commercial & golf course	West Wallsend	LMCC 4	Economic	Commercial	Hazard Reduction	Community Education	16	Undertake community engagement activity	LGA;OEH;FRNSW;RFS	TI CL		[2021]	[2122]	[2223]	[2324]	[2425]	
								12	Implement burning program mapped in SFAZ - LMCC	CA;TI CL;LGA;OEH;FCNSW			[2021]	[2122]	[2223]	[2324]	[2425]	
355	Barnsley commercial	Barnsley	LMCC 4	Economic	Commercial	Hazard Reduction	Community Education	16	Undertake community engagement activity	LGA;OEH;FRNSW;RFS	TI CL		[2021]	[2122]	[2223]	[2324]	[2425]	
								14	Investigate implementation of burning within LMZ	CA;TI CL;LGA;OEH;Private;RMS;FCNSW;Other			[2021]	[2122]	[2223]	[2324]	[2425]	
								15	Inspect APZ & maintain as required - LMCC	LGA;Other	TI CL		[2021]	[2122]	[2223]	[2324]	[2425]	
								16	Undertake community engagement activity	LGA;OEH;FRNSW;RFS			[2021]	[2122]	[2223]	[2324]	[2425]	



Priority (Risk Rating)	Asset ID	Asset Name	Asset Location	MDA	Class	Subclass	Strategy	Treatment ID	Action Description	Responsible Agencies	Other RA	Support Agencies	2021	2122	2223	2324	2425	
2C (Very High)	356	Cameron Park isolated commercial	Cameron Park	LMCC 4	Economic	Commercial	Hazard Reduction	12	Implement burning program mapped in SFAZ - LMCC	CA;TI CL;LGA;OEH;FCNSW		FRNSW;RFS	[2021]	[2122]	[2223]	[2324]	[2425]	
								14	Investigate implementation of burning within LMZ	CA;TI CL;LGA;OEH;Private;RMS;FCNSW;Other		TI CL;FRNSW;RFS	[2021]	[2122]	[2223]	[2324]	[2425]	
							15	Inspect APZ & maintain as required - LMCC	LGA;Other		TI CL	[2021]	[2122]	[2223]	[2324]	[2425]		
							16	Undertake community engagement activity	LGA;OEH;FRNSW;RFS			[2021]	[2122]	[2223]	[2324]	[2425]		
	357	Toronto commercial precinct	Toronto	LMCC 4	Economic	Commercial	Hazard Reduction	14	Investigate implementation of burning within LMZ	CA;TI CL;LGA;OEH;Private;RMS;FCNSW;Other		TI CL;FRNSW;RFS	[2021]	[2122]	[2223]	[2324]	[2425]	
								15	Inspect APZ & maintain as required - LMCC	LGA;Other		TI CL	[2021]	[2122]	[2223]	[2324]	[2425]	
							16	Undertake community engagement activity	LGA;OEH;FRNSW;RFS			[2021]	[2122]	[2223]	[2324]	[2425]		
							17	Inspect & maintain fire trails as required - LMCC	CA;TI CL;LGA;OEH;Private;FCNSW		RFS	[2021]	[2122]	[2223]	[2324]	[2425]		
	358	Rathmines commercial precinct	Rathmines	LMCC 1	Economic	Commercial	Hazard Reduction	14	Investigate implementation of burning within LMZ	CA;TI CL;LGA;OEH;Private;RMS;FCNSW;Other		TI CL;FRNSW;RFS	[2021]	[2122]	[2223]	[2324]	[2425]	
								15	Inspect APZ & maintain as required - LMCC	LGA;Other		TI CL	[2021]	[2122]	[2223]	[2324]	[2425]	
							16	Undertake community engagement activity	LGA;OEH;FRNSW;RFS			[2021]	[2122]	[2223]	[2324]	[2425]		
							17	Inspect & maintain fire trails as required - LMCC	CA;TI CL;LGA;OEH;Private;FCNSW		RFS	[2021]	[2122]	[2223]	[2324]	[2425]		
	359	Buttaba - water tank & telecommunications tower	Buttaba	LMCC 1	Economic	Infrastructure	Hazard Reduction	14	Investigate implementation of burning within LMZ	CA;TI CL;LGA;OEH;Private;RMS;FCNSW;Other		TI CL;FRNSW;RFS	[2021]	[2122]	[2223]	[2324]	[2425]	
								15	Inspect APZ & maintain as required - LMCC	LGA;Other		TI CL	[2021]	[2122]	[2223]	[2324]	[2425]	
							23	Investigate communications supply protection	TI CL;LGA;OEH;RFS			[2021]	[2122]	[2223]	[2324]	[2425]		
							14	Investigate implementation of burning within LMZ	CA;TI CL;LGA;OEH;Private;RMS;FCNSW;Other		TI CL;FRNSW;RFS	[2021]	[2122]	[2223]	[2324]	[2425]		
	360	Myuna Bay - Sport & Rec centre	Myuna Bay	LMCC 1	Economic	Tourist and Recreation	Hazard Reduction	14	Investigate implementation of burning within LMZ	CA;TI CL;LGA;OEH;Private;RMS;FCNSW;Other		TI CL;FRNSW;RFS	[2021]	[2122]	[2223]	[2324]	[2425]	
								15	Inspect APZ & maintain as required - LMCC	LGA;Other		TI CL	[2021]	[2122]	[2223]	[2324]	[2425]	
							16	Undertake community engagement activity	LGA;OEH;FRNSW;RFS			[2021]	[2122]	[2223]	[2324]	[2425]		
							17	Inspect & maintain fire trails as required - LMCC	CA;TI CL;LGA;OEH;Private;FCNSW		RFS	[2021]	[2122]	[2223]	[2324]	[2425]		
	361	Toronto - telecommunications tower & water tank	Toronto	LMCC 3	Economic	Infrastructure	Hazard Reduction	14	Investigate implementation of burning within LMZ	CA;TI CL;LGA;OEH;Private;RMS;FCNSW;Other		TI CL;FRNSW;RFS	[2021]	[2122]	[2223]	[2324]	[2425]	
								15	Inspect APZ & maintain as required - LMCC	LGA;Other		TI CL	[2021]	[2122]	[2223]	[2324]	[2425]	
							23	Investigate communications supply protection	TI CL;LGA;OEH;RFS			[2021]	[2122]	[2223]	[2324]	[2425]		
							14	Investigate implementation of burning within LMZ	CA;TI CL;LGA;OEH;Private;RMS;FCNSW;Other		TI CL;FRNSW;RFS	[2021]	[2122]	[2223]	[2324]	[2425]		
	362	Murrays Beach RFB station	Murrays Beach	LMCC 1	Economic	Infrastructure	Hazard Reduction	14	Investigate implementation of burning within LMZ	CA;TI CL;LGA;OEH;Private;RMS;FCNSW;Other		TI CL;FRNSW;RFS	[2021]	[2122]	[2223]	[2324]	[2425]	
								15	Inspect APZ & maintain as required - LMCC	LGA;Other		TI CL	[2021]	[2122]	[2223]	[2324]	[2425]	
							18	Investigate & implement access management strategy	LGA;OEH;RFS			[2021]	[2122]	[2223]	[2324]	[2425]		
							9	Implement burning program mapped in SFAZ - CCC	LGA;OEH;Other			[2021]	[2122]	[2223]	[2324]	[2425]		
	363	NPWS office and workshop	Munmorah SCA	CCC 12	Economic	Tourist and Recreation	Hazard Reduction	9	Implement burning program mapped in SFAZ - CCC	LGA;OEH;Other		Darkinjung LALC		[2021]	[2122]	[2223]	[2324]	[2425]
								10	Inspect APZ & maintain as required - CCC	LGA;OEH;Other		Darkinjung LALC		[2021]	[2122]	[2223]	[2324]	[2425]
							13	Investigate implementation of burning within LMZ	LGA;RFS			[2021]	[2122]	[2223]	[2324]	[2425]		
							11	Inspect & maintain fire trails as required - CCC	TI CL;LGA;OEH;Private;FCNSW		FRNSW;RFS	[2021]	[2122]	[2223]	[2324]	[2425]		
	364	Summerland Sporties tennis club	Summerland Point	CCC 12	Economic	Commercial	Hazard Reduction	10	Inspect APZ & maintain as required - CCC	LGA;OEH;Other		Darkinjung LALC		[2021]	[2122]	[2223]	[2324]	[2425]
								13	Investigate implementation of burning within LMZ	LGA;RFS			[2021]	[2122]	[2223]	[2324]	[2425]	
							11	Inspect & maintain fire trails as required - CCC	TI CL;LGA;OEH;Private;FCNSW		FRNSW;RFS	[2021]	[2122]	[2223]	[2324]	[2425]		
							9	Implement burning program mapped in SFAZ - CCC	LGA;OEH;Other		Darkinjung LALC		[2021]	[2122]	[2223]	[2324]	[2425]	
	365	Wyong telecommunications tower	Wyong	CCC 11	Economic	Infrastructure	Hazard Reduction	24	Inspect infrastructure APZ & maintain as required	LGA;OEH;Other		Darkinjung LALC		[2021]	[2122]	[2223]	[2324]	[2425]
								25	Investigate burning In LMZ - Economic Assets	LGA;FCNSW		RFS	[2021]	[2122]	[2223]	[2324]	[2425]	
							21	Investigate building upgrades & maintenance	LGA			[2021]	[2122]	[2223]	[2324]	[2425]		
							22	Investigate power supply protection	LGA		RFS	[2021]	[2122]	[2223]	[2324]	[2425]		
	366	Wakefield fire station	Wakefield	LMCC 4	Economic	Infrastructure	Hazard Reduction	23	Investigate communications supply protection	TI CL;LGA;OEH;RFS			[2021]	[2122]	[2223]	[2324]	[2425]	
								9	Implement burning program mapped in SFAZ - CCC	LGA;OEH;Other		Darkinjung LALC		[2021]	[2122]	[2223]	[2324]	[2425]
10							Inspect APZ & maintain as required - CCC	LGA;OEH;Other		Darkinjung LALC		[2021]	[2122]	[2223]	[2324]	[2425]		
13							Investigate implementation of burning within LMZ	LGA;RFS			[2021]	[2122]	[2223]	[2324]	[2425]			
367	Apollo Hotel	Charlestown	LMCC 4	Economic	Tourist and Recreation	Hazard Reduction	14	Investigate implementation of burning within LMZ	CA;TI CL;LGA;OEH;Private;RMS;FCNSW;Other		TI CL;FRNSW;RFS	[2021]	[2122]	[2223]	[2324]	[2425]		
							15	Inspect APZ & maintain as required - LMCC	LGA;Other		TI CL	[2021]	[2122]	[2223]	[2324]	[2425]		
						16	Undertake community engagement activity	LGA;OEH;FRNSW;RFS			[2021]	[2122]	[2223]	[2324]	[2425]			
						17	Inspect & maintain fire trails as required - LMCC	CA;TI CL;LGA;OEH;Private;FCNSW		RFS	[2021]	[2122]	[2223]	[2324]	[2425]			
368	Berecny Rd surge tank	Berecny Rd, Mangrove Mountain	CCC 5	Economic	Infrastructure	Hazard Reduction	24	Inspect infrastructure APZ & maintain as required	LGA;OEH;Other		Darkinjung LALC		[2021]	[2122]	[2223]	[2324]	[2425]	
369	Pembertons Hill surge tank	Pembertons Hill Rd, Mangrove Mountain	CCC 5	Economic	Infrastructure	Hazard Reduction	24	Inspect infrastructure APZ & maintain as required	LGA;OEH;Other		Darkinjung LALC		[2021]	[2122]	[2223]	[2324]	[2425]	
370	Brieses Rd surge tank	Brieses Trail, Peats Ridge	CCC 4	Economic	Infrastructure	Hazard Reduction	24	Inspect infrastructure APZ & maintain as required	LGA;OEH;Other		Darkinjung LALC		[2021]	[2122]	[2223]	[2324]	[2425]	
371	Tuggerah 2 reservoir	Old Maitland Rd Mardi	CCC 9	Economic	Infrastructure	Hazard Reduction	9	Implement burning program mapped in SFAZ - CCC	LGA;OEH;Other		Darkinjung LALC		[2021]	[2122]	[2223]	[2324]	[2425]	
							10	Inspect APZ & maintain as required - CCC	LGA;OEH;Other		Darkinjung LALC		[2021]	[2122]	[2223]	[2324]	[2425]	
						13	Investigate implementation of burning within LMZ	LGA;RFS			[2021]	[2122]	[2223]	[2324]	[2425]			
						24	Inspect infrastructure APZ & maintain as required	LGA;OEH;Other		Darkinjung LALC		[2021]	[2122]	[2223]	[2324]	[2425]		
372	Tuggerah 1 reservoir	361 Pacific Hwy Kangy Angy	CCC 10	Economic	Infrastructure	Preparedness	11	Inspect & maintain fire trails as required - CCC	TI CL;LGA;OEH;Private;FCNSW		FRNSW;RFS	[2021]	[2122]	[2223]	[2324]	[2425]		
							22	Investigate power supply protection	LGA		RFS	[2021]	[2122]	[2223]	[2324]	[2425]		
						9	Implement burning program mapped in SFAZ - CCC	LGA;OEH;Other		Darkinjung LALC		[2021]	[2122]	[2223]	[2324]	[2425]		
						24	Inspect infrastructure APZ & maintain as required	LGA;OEH;Other		Darkinjung LALC		[2021]	[2122]	[2223]	[2324]	[2425]		
373	Beckingham reservoir	Beckingham Rd Tumbi Umbi	CCC 10	Economic	Infrastructure	Hazard Reduction	11	Inspect & maintain fire trails as required - CCC	TI CL;LGA;OEH;Private;FCNSW		FRNSW;RFS	[2021]	[2122]	[2223]	[2324]	[2425]		
							22	Investigate power supply protection	LGA		RFS	[2021]	[2122]	[2223]	[2324]	[2425]		
						24	Inspect infrastructure APZ & maintain as required	LGA;OEH;Other		Darkinjung LALC		[2021]	[2122]	[2223]	[2324]	[2425]		
						25	Investigate burning In LMZ - Economic Assets	LGA;FCNSW		RFS	[2021]	[2122]	[2223]	[2324]	[2425]			
374	Kangy Dangy - telecommunications tower	Pacific Hwy Kangy Angy	CCC 10	Economic	Infrastructure	Preparedness	11	Inspect & maintain fire trails as required - CCC	TI CL;LGA;OEH;Private;FCNSW		FRNSW;RFS	[2021]	[2122]	[2223]	[2324]	[2425]		
							22	Investigate power supply protection	LGA		RFS	[2021]	[2122]	[2223]	[2324]	[2425]		
						23	Investigate communications supply protection	TI CL;LGA;OEH;RFS			[2021]	[2122]	[2223]	[2324]	[2425]			
						26	Complete site bush fire risk assessment CCC	LGA			[2021]	[2122]	[2223]	[2324]	[2425]			
375	Wyong reservoir	Wyong	CCC 11	Economic	Infrastructure	Hazard Reduction	9	Implement burning program mapped in SFAZ - CCC	LGA;OEH;Other		Darkinjung LALC		[2021]	[2122]	[2223]	[2324]	[2425]	
							24	Inspect infrastructure APZ & maintain as required	LGA;OEH;Other		Darkinjung LALC		[2021]	[2122]	[2223]	[2324]	[2425]	
						11	Inspect & maintain fire trails as required - CCC	TI CL;LGA;OEH;Private;FCNSW		FRNSW;RFS	[2021]	[2122]	[2223]	[2324]	[2425]			
						22	Investigate power supply protection	LGA		RFS	[2021]	[2122]	[2223]	[2324]	[2425]			
376	Treelands reservoir	20A Treelands Dr Jilliby	CCC 9	Economic	Infrastructure	Hazard Reduction	24	Inspect infrastructure APZ & maintain as required	LGA;OEH;Other		Darkinjung LALC		[2021]	[2122]	[2223]	[2324]	[2425]	
							25	Investigate burning In LMZ - Economic Assets	LGA;FCNSW		RFS	[2021]	[2122]	[2223]	[2324]	[2425]		
						11	Inspect & maintain fire trails as required - CCC	TI CL;LGA;OEH;Private;FCNSW		FRNSW;RFS	[2021]	[2122]	[2223]	[2324]	[2425]			
						22	Investigate power supply protection	LGA		RFS	[2021]	[2122]	[2223]	[2324]	[2425]			
377	Sewer Pump Station Weonga Cl	30 Yuruga Ave San Remo	CCC 12	Economic	Infrastructure	Hazard Reduction	24	Inspect infrastructure APZ & maintain as required	LGA;OEH;Other		Darkinjung LALC		[2021]	[2122]	[2223]	[2324]	[2425]	
							25	Investigate burning In LMZ - Economic Assets	LGA;FCNSW		RFS	[2021]	[2122]	[2223]	[2324]	[2425]		
						11	Inspect & maintain fire trails as required - CCC	TI CL;LGA;OEH;Private;FCNSW		FRNSW;RFS	[2021]	[2122]	[2223]	[2324]	[2425]			
						22	Investigate power supply protection	LGA		RFS	[2021]	[2122]	[2223]	[2324]	[2425]			

Priority (Risk Rating)	Asset ID	Asset Name	Asset Location	MDA	Class	Subclass	Strategy	Treatment ID	Action Description	Responsible Agencies	Other RA	Support Agencies	2021	2122	2223	2324	2425	
2C (Very High)	378	Sewer Pump Station - Church Rd	Church Rd Chittaway Point	CCC 10	Economic	Infrastructure	Hazard Reduction	24	Inspect infrastructure APZ & maintain as required	LGA;OEH;Other	Darkinjung LALC		[2021]	[2122]	[2223]	[2324]	[2425]	
							Property Planning	22	Investigate power supply protection	LGA;FCNSW	RFS	[2021]	[2122]	[2223]	[2324]	[2425]		
	379	Sewer Pump Station - Arizona Rd	Depot Rd Charmhaven	CCC 12	Economic	Infrastructure	Hazard Reduction	24	Inspect infrastructure APZ & maintain as required	LGA;OEH;Other	Darkinjung LALC		[2021]	[2122]	[2223]	[2324]	[2425]	
							Property Planning	22	Investigate power supply protection	LGA;FCNSW	RFS	[2021]	[2122]	[2223]	[2324]	[2425]		
	380	Mandalong biodiversity offset site 1	Mandalong	LMCC 2	Environmental	Locally Important	Hazard Reduction	24	Inspect infrastructure APZ & maintain as required	LGA;OEH;Other	Darkinjung LALC		[2021]	[2122]	[2223]	[2324]	[2425]	
							Preparedness	17	Inspect & maintain fire trails as required - LMCC	CA;TI CL;LGA;OEH;Private;FCNSW	RFS	[2021]	[2122]	[2223]	[2324]	[2425]		
	381	Mandalong biodiversity offset site 2	Mandalong	LMCC 2	Environmental	Locally Important	Hazard Reduction	24	Inspect infrastructure APZ & maintain as required	LGA;OEH;Other	Darkinjung LALC		[2021]	[2122]	[2223]	[2324]	[2425]	
							Preparedness	17	Inspect & maintain fire trails as required - LMCC	CA;TI CL;LGA;OEH;Private;FCNSW	RFS	[2021]	[2122]	[2223]	[2324]	[2425]		
	382	Freemans Dr biodiversity land	Cooranbong	LMCC 1	Environmental	Locally Important	Hazard Reduction	24	Inspect infrastructure APZ & maintain as required	LGA;OEH;Other	Darkinjung LALC		[2021]	[2122]	[2223]	[2324]	[2425]	
							Preparedness	17	Inspect & maintain fire trails as required - LMCC	CA;TI CL;LGA;OEH;Private;FCNSW	RFS	[2021]	[2122]	[2223]	[2324]	[2425]		
	383	Wakefield biodiversity land	Wakefield	LMCC 4	Environmental	Locally Important	Hazard Reduction	24	Inspect infrastructure APZ & maintain as required	LGA;OEH;Other	Darkinjung LALC		[2021]	[2122]	[2223]	[2324]	[2425]	
							Preparedness	17	Inspect & maintain fire trails as required - LMCC	CA;TI CL;LGA;OEH;Private;FCNSW	RFS	[2021]	[2122]	[2223]	[2324]	[2425]		
3A (High)	384	Gosford Quarries	Pacific Hwy, Somersby	CCC 4	Economic	Commercial	Hazard Reduction	10	Inspect APZ & maintain as required - CCC	LGA;OEH;Other	Darkinjung LALC		[2021]	[2122]	[2223]	[2324]	[2425]	
							Preparedness	13	Investigate implementation of burning within LMZ	LGA;RFS		[2021]	[2122]	[2223]	[2324]	[2425]		
	385	Railway Cr Lisarow	Railway Cr, Lisarow	CCC 4	Human Settlement	Residential	Hazard Reduction	9	Implement burning program mapped in SFAZ - CCC	LGA;OEH;Other	Darkinjung LALC		[2021]	[2122]	[2223]	[2324]	[2425]	
							Preparedness	10	Inspect APZ & maintain as required - CCC	LGA;OEH;Other	Darkinjung LALC		[2021]	[2122]	[2223]	[2324]	[2425]	
	386	Mooney Mooney precinct	Mooney Mooney	CCC 6	Human Settlement	Residential	Hazard Reduction	10	Inspect APZ & maintain as required - CCC	LGA;OEH;Other	Darkinjung LALC		[2021]	[2122]	[2223]	[2324]	[2425]	
							Preparedness	13	Investigate implementation of burning within LMZ	LGA;RFS		[2021]	[2122]	[2223]	[2324]	[2425]		
	387	Neverfail Caravan Park	Wendoree	CCC 6	Economic	Tourist and Recreation	Hazard Reduction	10	Inspect APZ & maintain as required - CCC	LGA;OEH;Other	Darkinjung LALC		[2021]	[2122]	[2223]	[2324]	[2425]	
							Preparedness	13	Investigate implementation of burning within LMZ	LGA;RFS		[2021]	[2122]	[2223]	[2324]	[2425]		
	388	Glenworth Valley Rd isolated properties	Mount White	CCC 6	Human Settlement	Residential	Hazard Reduction	13	Investigate implementation of burning within LMZ	LGA;RFS				[2021]	[2122]	[2223]	[2324]	[2425]
							Preparedness	9	Implement burning program mapped in SFAZ - CCC	LGA;OEH;Other	Darkinjung LALC		[2021]	[2122]	[2223]	[2324]	[2425]	
	389	Walkabout Wildlife Park	Calga	CCC 6	Economic	Tourist and Recreation	Hazard Reduction	10	Inspect APZ & maintain as required - CCC	LGA;OEH;Other	Darkinjung LALC		[2021]	[2122]	[2223]	[2324]	[2425]	
							Preparedness	11	Inspect & maintain fire trails as required - CCC	TI CL;LGA;OEH;Private;FCNSW	FRNSW;RFS	[2021]	[2122]	[2223]	[2324]	[2425]		
	390	Residential Calga interchange	Peats Ridge Rd, Calga	CCC 6	Human Settlement	Residential	Hazard Reduction	13	Investigate implementation of burning within LMZ	LGA;RFS				[2021]	[2122]	[2223]	[2324]	[2425]
							Preparedness	10	Inspect APZ & maintain as required - CCC	LGA;OEH;Other	Darkinjung LALC		[2021]	[2122]	[2223]	[2324]	[2425]	
	391	Roy Lamb Quarry	Woy Woy Bay	CCC 3	Economic	Commercial	Hazard Reduction	13	Investigate implementation of burning within LMZ	LGA;RFS				[2021]	[2122]	[2223]	[2324]	[2425]
							Preparedness	11	Inspect & maintain fire trails as required - CCC	TI CL;LGA;OEH;Private;FCNSW	FRNSW;RFS	[2021]	[2122]	[2223]	[2324]	[2425]		
	392	Tascott precinct	Tascott	CCC 3	Human Settlement	Residential	Hazard Reduction	9	Implement burning program mapped in SFAZ - CCC	LGA;OEH;Other	Darkinjung LALC		[2021]	[2122]	[2223]	[2324]	[2425]	
							Preparedness	10	Inspect APZ & maintain as required - CCC	LGA;OEH;Other	Darkinjung LALC		[2021]	[2122]	[2223]	[2324]	[2425]	
	393	Point Clare precinct	Point Clare	CCC 3	Human Settlement	Residential	Hazard Reduction	13	Investigate implementation of burning within LMZ	LGA;RFS				[2021]	[2122]	[2223]	[2324]	[2425]
							Preparedness	11	Inspect & maintain fire trails as required - CCC	TI CL;LGA;OEH;Private;FCNSW	FRNSW;RFS	[2021]	[2122]	[2223]	[2324]	[2425]		
	394	NPWS office/depot	Multiple across LGA	CCC 3; CCC 7	Economic	Infrastructure	Hazard Reduction	9	Implement burning program mapped in SFAZ - CCC	LGA;OEH;Other	Darkinjung LALC		[2021]	[2122]	[2223]	[2324]	[2425]	
							Preparedness	10	Inspect APZ & maintain as required - CCC	LGA;OEH;Other	Darkinjung LALC		[2021]	[2122]	[2223]	[2324]	[2425]	
	395	East Gosford/ Springfield	East Gosford/ Springfield	CCC 1	Human Settlement	Residential	Hazard Reduction	13	Investigate implementation of burning within LMZ	LGA;RFS				[2021]	[2122]	[2223]	[2324]	[2425]
							Preparedness	11	Inspect & maintain fire trails as required - CCC	TI CL;LGA;OEH;Private;FCNSW	FRNSW;RFS	[2021]	[2122]	[2223]	[2324]	[2425]		
	396	Springfield Rd	Springfield	CCC 1	Human Settlement	Residential	Hazard Reduction	10	Inspect APZ & maintain as required - CCC	LGA;OEH;Other	Darkinjung LALC		[2021]	[2122]	[2223]	[2324]	[2425]	
							Preparedness	13	Investigate implementation of burning within LMZ	LGA;RFS		[2021]	[2122]	[2223]	[2324]	[2425]		
	397	Meadow Rd	Springfield	CCC 1	Human Settlement	Residential	Hazard Reduction	10	Inspect APZ & maintain as required - CCC	LGA;OEH;Other	Darkinjung LALC		[2021]	[2122]	[2223]	[2324]	[2425]	
							Preparedness	13	Investigate implementation of burning within LMZ	LGA;RFS		[2021]	[2122]	[2223]	[2324]	[2425]		
	398	Clyde Rd	Holgate	CCC 1	Human Settlement	Residential	Hazard Reduction	10	Inspect APZ & maintain as required - CCC	LGA;OEH;Other	Darkinjung LALC		[2021]	[2122]	[2223]	[2324]	[2425]	
							Preparedness	13	Investigate implementation of burning within LMZ	LGA;RFS		[2021]	[2122]	[2223]	[2324]	[2425]		
	399	Wattle Tree Rd west	Holgate	CCC 1	Human Settlement	Residential	Hazard Reduction	9	Implement burning program mapped in SFAZ - CCC	LGA;OEH;Other	Darkinjung LALC		[2021]	[2122]	[2223]	[2324]	[2425]	
							Preparedness	10	Inspect APZ & maintain as required - CCC	LGA;OEH;Other	Darkinjung LALC		[2021]	[2122]	[2223]	[2324]	[2425]	
	400	Wagstaffe Hardys Bay precinct	Wagstaffe /Hardys Bay	CCC 2	Human Settlement	Residential	Hazard Reduction	13	Investigate implementation of burning within LMZ	LGA;RFS				[2021]	[2122]	[2223]	[2324]	[2425]
							Community Education	20	Undertake community engagement activity	LGA;OEH;FRNSW;RFS	LGA	[2021]	[2122]	[2223]	[2324]	[2425]		
	401	Maitland Bay Dr	Killcare Heights	CCC 2	Human Settlement	Residential	Hazard Reduction	9	Implement burning program mapped in SFAZ - CCC	LGA;OEH;Other	Darkinjung LALC		[2021]	[2122]	[2223]	[2324]	[2425]	
							Preparedness	10	Inspect APZ & maintain as required - CCC	LGA;OEH;Other	Darkinjung LALC		[2021]	[2122]	[2223]	[2324]	[2425]	
	402	Daleys Point/Empire Bay precinct	Daley Point/ Empire Bay	CCC 2	Human Settlement	Residential	Hazard Reduction	13	Investigate implementation of burning within LMZ	LGA;RFS				[2021]	[2122]	[2223]	[2324]	[2425]
							Preparedness	11	Inspect & maintain fire trails as required - CCC	TI CL;LGA;OEH;Private;FCNSW	FRNSW;RFS	[2021]	[2122]	[2223]	[2324]	[2425]		
	403	Palmer's Ln Empire Bay precinct	Empire Bay	CCC 2	Human Settlement	Residential	Hazard Reduction	10	Inspect APZ & maintain as required - CCC	LGA;OEH;Other	Darkinjung LALC		[2021]	[2122]	[2223]	[2324]	[2425]	
							Preparedness	13	Investigate implementation of burning within LMZ	LGA;RFS		[2021]	[2122]	[2223]	[2324]	[2425]		
	404	Reservoir & telemetry tower Macmasters	463 The Scenic Rd Macmasters Beach	CCC 2	Economic	Infrastructure	Property Planning	23	Investigate communications supply protection	TI CL;LGA;OEH;RFS				[2021]	[2122]	[2223]	[2324]	[2425]
							Property Planning	26	Complete site bush fire risk assessment CCC	LGA				[2021]	[2122]	[2223]	[2324]	[2425]
	405	Boudi Peninsula communications tower	Bombi Rd Macmasters Beach	CCC 2	Economic	Infrastructure	Hazard Reduction	9	Implement burning program mapped in SFAZ - CCC	LGA;OEH;Other	Darkinjung LALC		[2021]	[2122]	[2223]	[2324]	[2425]	
							Property Planning	23	Investigate communications supply protection	TI CL;LGA;OEH;RFS				[2021]	[2122]	[2223]	[2324]	[2425]
	406	Aurrum Aged Care - Wyoming	Wyoming	CCC 1	Human Settlement	Special Fire Protection	Hazard Reduction	10	Inspect APZ & maintain as required - CCC	LGA;OEH;Other	Darkinjung LALC		[2021]	[2122]	[2223]	[2324]	[2425]	
							Preparedness	13	Investigate implementation of burning within LMZ	LGA;RFS		[2021]	[2122]	[2223]	[2324]	[2425]		
	407	Erina Council depot	Erina	CCC 2	Economic	Infrastructure	Property Planning	26	Complete site bush fire risk assessment CCC	LGA				[2021]	[2122]	[2223]	[2324]	[2425]
							Hazard Reduction	10	Inspect APZ & maintain as required - CCC	LGA;OEH;Other	Darkinjung LALC		[2021]	[2122]	[2223]	[2324]	[2425]	
408	Mangrove Mountain Retreat	Mangrove Mountain	CCC 5	Economic	Tourist and Recreation	Hazard Reduction	13	Investigate implementation of burning within LMZ	LGA;RFS				[2021]	[2122]	[2223]	[2324]	[2425]	
						Preparedness	9	Implement burning program mapped in SFAZ - CCC	LGA;OEH;Other	Darkinjung LALC		[2021]	[2122]	[2223]	[2324]	[2425]		



Priority (Risk Rating)	Asset ID	Asset Name	Asset Location	MDA	Class	Subclass	Strategy	Treatment ID	Action Description	Responsible Agencies	Other RA	Support Agencies	2021	2122	2223	2324	2425	
3A (High)	409	Dillons Farm residence	Woy Woy	CCC 3	Human Settlement	Residential	Hazard Reduction	10	Inspect APZ & maintain as required - CCC	LGA;OEH;Other	Darkinjung LALC		[2021]	[2122]	[2223]	[2324]	[2425]	
								13	Investigate implementation of burning within LMZ	LGA;RFS		[2021]	[2122]	[2223]	[2324]	[2425]		
	410	Narara Creek Rd east	Narara	CCC 4	Human Settlement	Residential	Hazard Reduction	10	Inspect APZ & maintain as required - CCC	LGA;OEH;Other	Darkinjung LALC		[2021]	[2122]	[2223]	[2324]	[2425]	
								13	Investigate implementation of burning within LMZ	LGA;RFS		[2021]	[2122]	[2223]	[2324]	[2425]		
	411	Research Rd	Narara	CCC 4	Human Settlement	Residential	Preparedness	11	Inspect & maintain fire trails as required - CCC	TI CL;LGA;OEH;Private;FCNSW	FRNSW;RFS		[2021]	[2122]	[2223]	[2324]	[2425]	
								10	Inspect APZ & maintain as required - CCC	LGA;OEH;Other		[2021]	[2122]	[2223]	[2324]	[2425]		
	412	Niagara Park west	Niagara Park	CCC 4	Human Settlement	Residential	Hazard Reduction	9	Implement burning program mapped in SFAZ - CCC	LGA;OEH;Other	Darkinjung LALC		[2021]	[2122]	[2223]	[2324]	[2425]	
								10	Inspect APZ & maintain as required - CCC	LGA;OEH;Other		[2021]	[2122]	[2223]	[2324]	[2425]		
	413	Copacabana north	Copacabana	CCC 2	Human Settlement	Residential	Hazard Reduction	13	Investigate implementation of burning within LMZ	LGA;RFS				[2021]	[2122]	[2223]	[2324]	[2425]
	414	Endangered Ecological Communities - High	Central Coast LGA south	CCC 1; CCC 2; CCC 3; CCC 4; CCC 5; CCC 6; CCC 7; CCC 8	Environmental	Endangered	Hazard Reduction	13	Investigate implementation of burning within LMZ	LGA;RFS				[2021]	[2122]	[2223]	[2324]	[2425]
	415	Hillview St	Woy Woy	CCC 3	Human Settlement	Residential	Hazard Reduction	9	Implement burning program mapped in SFAZ - CCC	LGA;OEH;Other	Darkinjung LALC		[2021]	[2122]	[2223]	[2324]	[2425]	
								10	Inspect APZ & maintain as required - CCC	LGA;OEH;Other		[2021]	[2122]	[2223]	[2324]	[2425]		
	416	Hammond Care nursing home	Woy Woy	CCC 3	Human Settlement	Special Fire Protection	Hazard Reduction	9	Implement burning program mapped in SFAZ - CCC	LGA;OEH;Other	Darkinjung LALC		[2021]	[2122]	[2223]	[2324]	[2425]	
								10	Inspect APZ & maintain as required - CCC	LGA;OEH;Other		[2021]	[2122]	[2223]	[2324]	[2425]		
	417	Tingira Heights - FRNSW station	Tingira Heights	LMCC 4	Economic	Infrastructure	Hazard Reduction	14	Investigate implementation of burning within LMZ	CA;TI CL;LGA;OEH;Private;RMS;FCNSW;Other	Belmont Wetlands	TI CL;FRNSW;RFS	[2021]	[2122]	[2223]	[2324]	[2425]	
								15	Inspect APZ & maintain as required - LMCC	LGA;Other		[2021]	[2122]	[2223]	[2324]	[2425]		
	418	Belmont North commercial centre	Belmont North	LMCC 4	Economic	Commercial	Hazard Reduction	14	Investigate implementation of burning within LMZ	CA;TI CL;LGA;OEH;Private;RMS;FCNSW;Other	Belmont Wetlands	TI CL;FRNSW;RFS	[2021]	[2122]	[2223]	[2324]	[2425]	
								15	Inspect APZ & maintain as required - LMCC	LGA;Other		[2021]	[2122]	[2223]	[2324]	[2425]		
	419	Gateshead/Bennetts Green commercial precinct	Gateshead/Bennetts Green	LMCC 4	Economic	Commercial	Hazard Reduction	15	Inspect APZ & maintain as required - LMCC	LGA;Other		TI CL	[2021]	[2122]	[2223]	[2324]	[2425]	
	420	Mandalong Mine surface infrastructure	Wyee	LMCC 2	Economic	Mines	Hazard Reduction	24	Inspect infrastructure APZ & maintain as required	LGA;OEH;Other	Darkinjung LALC		[2021]	[2122]	[2223]	[2324]	[2425]	
								25	Investigate burning in LMZ - Economic Assets	LGA;FCNSW		[2021]	[2122]	[2223]	[2324]	[2425]		
	421	Teralba commercial interface	Teralba	LMCC 4	Economic	Commercial	Hazard Reduction	14	Investigate implementation of burning within LMZ	CA;TI CL;LGA;OEH;Private;RMS;FCNSW;Other		TI CL;FRNSW;RFS	[2021]	[2122]	[2223]	[2324]	[2425]	
								17	Inspect & maintain fire trails as required - LMCC	CA;TI CL;LGA;OEH;Private;FCNSW		[2021]	[2122]	[2223]	[2324]	[2425]		
	422	Cooranbong - telecommunications tower	Cooranbong	LMCC 3	Economic	Infrastructure	Hazard Reduction	14	Investigate implementation of burning within LMZ	CA;TI CL;LGA;OEH;Private;RMS;FCNSW;Other	Belmont Wetlands	TI CL;FRNSW;RFS	[2021]	[2122]	[2223]	[2324]	[2425]	
								15	Inspect APZ & maintain as required - LMCC	LGA;Other		[2021]	[2122]	[2223]	[2324]	[2425]		
								17	Inspect & maintain fire trails as required - LMCC	CA;TI CL;LGA;OEH;Private;FCNSW		[2021]	[2122]	[2223]	[2324]	[2425]		
	423	Toronto FRNSW station	Toronto	LMCC 1	Economic	Infrastructure	Hazard Reduction	14	Investigate implementation of burning within LMZ	CA;TI CL;LGA;OEH;Private;RMS;FCNSW;Other		TI CL;FRNSW;RFS	[2021]	[2122]	[2223]	[2324]	[2425]	
								15	Inspect APZ & maintain as required - LMCC	LGA;Other		[2021]	[2122]	[2223]	[2324]	[2425]		
	424	Endangered Ecological Communities - High	Lake Macquarie	LMCC3; LMCC 4	Environmental	Endangered	Hazard Reduction	14	Investigate implementation of burning within LMZ	CA;TI CL;LGA;OEH;Private;RMS;FCNSW;Other		TI CL;FRNSW;RFS	[2021]	[2122]	[2223]	[2324]	[2425]	
	425	Warnervale Airport and industrial	Warnervale	CCC 11	Economic	Commercial	Hazard Reduction	10	Inspect APZ & maintain as required - CCC	LGA;OEH;Other	Darkinjung LALC		[2021]	[2122]	[2223]	[2324]	[2425]	
								13	Investigate implementation of burning within LMZ	LGA;RFS		[2021]	[2122]	[2223]	[2324]	[2425]		
	426	Sewer Pump Station - Budgewoi	Mimosa Rd Budgewoi	CCC 12	Economic	Infrastructure	Preparedness	11	Inspect & maintain fire trails as required - CCC	TI CL;LGA;OEH;Private;FCNSW	FRNSW;RFS		[2021]	[2122]	[2223]	[2324]	[2425]	
								24	Inspect infrastructure APZ & maintain as required	LGA;OEH;Other		[2021]	[2122]	[2223]	[2324]	[2425]		
	427	Sewer Pump Station Toukley - 1	Toukley	CCC 12	Economic	Infrastructure	Hazard Reduction	13	Investigate implementation of burning within LMZ	LGA;RFS	Darkinjung LALC		[2021]	[2122]	[2223]	[2324]	[2425]	
								24	Inspect infrastructure APZ & maintain as required	LGA;OEH;Other		[2021]	[2122]	[2223]	[2324]	[2425]		
								22	Investigate power supply protection	LGA		[2021]	[2122]	[2223]	[2324]	[2425]		
	428	Sewer Pump Station Toukley - 2	Toukley	CCC 12	Economic	Infrastructure	Hazard Reduction	13	Investigate implementation of burning within LMZ	LGA;RFS	Darkinjung LALC		[2021]	[2122]	[2223]	[2324]	[2425]	
								24	Inspect infrastructure APZ & maintain as required	LGA;OEH;Other		[2021]	[2122]	[2223]	[2324]	[2425]		
	429	Sewer Pump Station - Toukley wetland 3	Noraville	CCC 12	Economic	Infrastructure	Property Planning	22	Investigate power supply protection	LGA	FRNSW;RFS		[2021]	[2122]	[2223]	[2324]	[2425]	
								13	Investigate implementation of burning within LMZ	LGA;RFS		[2021]	[2122]	[2223]	[2324]	[2425]		
	430	Lakes Beach surf club	Budgewoi	CCC 12	Economic	Infrastructure	Hazard Reduction	10	Inspect APZ & maintain as required - CCC	LGA;OEH;Other	Darkinjung LALC		[2021]	[2122]	[2223]	[2324]	[2425]	
								13	Investigate implementation of burning within LMZ	LGA;RFS		[2021]	[2122]	[2223]	[2324]	[2425]		
	431	Buttongerry Way RR	Jilliby	CCC 9	Human Settlement	Residential	Hazard Reduction	13	Investigate implementation of burning within LMZ	LGA;RFS			[2021]	[2122]	[2223]	[2324]	[2425]	
	432	Hue Hue Rd east RR	Jilliby	CCC 9	Human Settlement	Residential	Hazard Reduction	10	Inspect APZ & maintain as required - CCC	LGA;OEH;Other	Darkinjung LALC		[2021]	[2122]	[2223]	[2324]	[2425]	
	433	Alison RR upslope	Alison	CCC 9	Human Settlement	Residential	Hazard Reduction	13	Investigate implementation of burning within LMZ	LGA;RFS			[2021]	[2122]	[2223]	[2324]	[2425]	
434	Ourimbah Cr Rd - east RR	Ourimbah	CCC 9	Human Settlement	Residential	Hazard Reduction	10	Inspect APZ & maintain as required - CCC	LGA;OEH;Other	Darkinjung LALC		[2021]	[2122]	[2223]	[2324]	[2425]		
							13	Investigate implementation of burning within LMZ	LGA;RFS		[2021]	[2122]	[2223]	[2324]	[2425]			
435	Ourimbah Cr Rd - west RR	Ourimbah	CCC 9	Human Settlement	Residential	Preparedness	11	Inspect & maintain fire trails as required - CCC	TI CL;LGA;OEH;Private;FCNSW	FRNSW;RFS		[2021]	[2122]	[2223]	[2324]	[2425]		
							13	Investigate implementation of burning within LMZ	LGA;RFS		[2021]	[2122]	[2223]	[2324]	[2425]			
436	Pioneer Dairy Wetlands Tuggerah	Tuggerah	CCC 11	Cultural Heritage	Non Indigenous	Hazard Reduction	10	Inspect APZ & maintain as required - CCC	LGA;OEH;Other	Darkinjung LALC		[2021]	[2122]	[2223]	[2324]	[2425]		
							13	Investigate implementation of burning within LMZ	LGA;RFS		[2021]	[2122]	[2223]	[2324]	[2425]			
437	Don Small oval - Tacoma	Tacoma	CCC 11	Economic	Infrastructure	Hazard Reduction	10	Inspect APZ & maintain as required - CCC	LGA;OEH;Other	Darkinjung LALC		[2021]	[2122]	[2223]	[2324]	[2425]		
							13	Investigate implementation of burning within LMZ	LGA;RFS		[2021]	[2122]	[2223]	[2324]	[2425]			
438	Sewer Pump Station WS46 - Sinclair Cr	Sinclair Cres Watanobbi	CCC 11	Economic	Infrastructure	Hazard Reduction	24	Inspect infrastructure APZ & maintain as required	LGA;OEH;Other	Darkinjung LALC		[2021]	[2122]	[2223]	[2324]	[2425]		
							11	Inspect & maintain fire trails as required - CCC	TI CL;LGA;OEH;Private;FCNSW		[2021]	[2122]	[2223]	[2324]	[2425]			
							22	Investigate power supply protection	LGA		[2021]	[2122]	[2223]	[2324]	[2425]			
439	Uniting Church - Hamlyn Terrace	Hamlyn Terrace	CCC 11	Cultural Heritage	Non Indigenous	Hazard Reduction	10	Inspect APZ & maintain as required - CCC	LGA;OEH;Other	Darkinjung LALC		[2021]	[2122]	[2223]	[2324]	[2425]		
440	Wadalba RFS	Wadalba	CCC 11	Economic	Infrastructure	Hazard Reduction	10	Inspect APZ & maintain as required - CCC	LGA;OEH;Other	Darkinjung LALC		[2021]	[2122]	[2223]	[2324]	[2425]		
							13	Investigate implementation of burning within LMZ	LGA;RFS		[2021]	[2122]	[2223]	[2324]	[2425]			
441	Kanwal reservoir & telemetry tower	Sirocco Dr Kanwal	CCC 11	Economic	Infrastructure	Preparedness	11	Inspect & maintain fire trails as required - CCC	TI CL;LGA;OEH;Private;FCNSW	FRNSW;RFS		[2021]	[2122]	[2223]	[2324]	[2425]		
							24	Inspect infrastructure APZ & maintain as required	LGA;OEH;Other		[2021]	[2122]	[2223]	[2324]	[2425]			
							25	Investigate burning in LMZ - Economic Assets	LGA;FCNSW		[2021]	[2122]	[2223]	[2324]	[2425]			
442	North Wyong industrial area	Wyong	CCC 11	Economic	Commercial	Hazard Reduction	13	Investigate implementation of burning within LMZ	LGA;RFS	FRNSW;RFS		[2021]	[2122]	[2223]	[2324]	[2425]		
							22	Investigate power supply protection	LGA		[2021]	[2122]	[2223]	[2324]	[2425]			
443	Burbank Nurseries & Ramm Botanicals	Kangy Angy	CCC 10	Economic	Commercial	Hazard Reduction	13	Investigate implementation of burning within LMZ	LGA;RFS	FRNSW;RFS		[2021]	[2122]	[2223]	[2324]	[2425]		
							11	Inspect & maintain fire trails as required - CCC	TI CL;LGA;OEH;Private;FCNSW		[2021]	[2122]	[2223]	[2324]	[2425]			
444	Kangy Angy - RR north	Kangy Angy	CCC 10	Human Settlement	Residential	Hazard Reduction	13	Investigate implementation of burning within LMZ	LGA;RFS			[2021]	[2122]	[2223]	[2324]	[2425]		
445	Water Pump Station 02	Albatross Rd Berkeley Vale	CCC 10	Economic	Infrastructure	Hazard Reduction	13	Investigate implementation of burning within LMZ	LGA;RFS	Darkinjung LALC		[2021]	[2122]	[2223]	[2324]	[2425]		
							24	Inspect infrastructure APZ & maintain as required	LGA;OEH;Other		[2021]	[2122]	[2223]	[2324]	[2425]			
							22	Investigate power supply protection	LGA		[2021]	[2122]	[2223]	[2324]	[2425]			
						Property Planning	26	Complete site bush fire risk assessment CCC	LGA			[2021]	[2122]	[2223]	[2324]	[2425]		

Priority (Risk Rating)	Asset ID	Asset Name	Asset Location	MDA	Class	Subclass	Strategy	Treatment ID	Action Description	Responsible Agencies	Other RA	Support Agencies	2021	2122	2223	2324	2425
3A (High)	446	Adelaide St oval hall	Killarney Vale	CCC 10	Economic	Infrastructure	Hazard Reduction	10	Inspect APZ & maintain as required - CCC	LGA;OEH;Other	Darkinjung LALC		[2021]	[2122]	[2223]	[2324]	[2425]
	447	Tumbi Community Hall	Killarney Vale	CCC 10	Economic	Infrastructure	Hazard Reduction	10	Inspect APZ & maintain as required - CCC	LGA;OEH;Other	Darkinjung LALC		[2021]	[2122]	[2223]	[2324]	[2425]
	448	Tumbi nursery	Tumbi	CCC 10	Economic	Commercial	Hazard Reduction	13	Investigate implementation of burning within LMZ	LGA;RFS			[2021]	[2122]	[2223]	[2324]	[2425]
	449	Bundeena Rd Glenning Valley - UR	Glenning Valley	CCC 10	Human Settlement	Residential	Hazard Reduction	9	Implement burning program mapped in SFAZ - CCC	LGA;OEH;Other	Darkinjung LALC		[2021]	[2122]	[2223]	[2324]	[2425]
	449	Bundeena Rd Glenning Valley - UR	Glenning Valley	CCC 10	Human Settlement	Residential	Hazard Reduction	10	Inspect APZ & maintain as required - CCC	LGA;OEH;Other	Darkinjung LALC		[2021]	[2122]	[2223]	[2324]	[2425]
	449	Bundeena Rd Glenning Valley - UR	Glenning Valley	CCC 10	Human Settlement	Residential	Hazard Reduction	13	Investigate implementation of burning within LMZ	LGA;RFS			[2021]	[2122]	[2223]	[2324]	[2425]
	449	Bundeena Rd Glenning Valley - UR	Glenning Valley	CCC 10	Human Settlement	Residential	Preparedness	11	Inspect & maintain fire trails as required - CCC	TI CL;LGA;OEH;Private;FCNSW		FRNSW;RFS	[2021]	[2122]	[2223]	[2324]	[2425]
	450	Anderson Rd Glenning Valley - RR	Glenning Valley	CCC 10	Human Settlement	Residential	Hazard Reduction	13	Investigate implementation of burning within LMZ	LGA;RFS			[2021]	[2122]	[2223]	[2324]	[2425]
	451	Water Pump Station WPS17 - Chittaway Rd	Chittaway Rd Ourimbah	CCC 10	Economic	Infrastructure	Hazard Reduction	24	Inspect infrastructure APZ & maintain as required	LGA;OEH;Other	Darkinjung LALC		[2021]	[2122]	[2223]	[2324]	[2425]
	451	Water Pump Station WPS17 - Chittaway Rd	Chittaway Rd Ourimbah	CCC 10	Economic	Infrastructure	Property Planning	21	Investigate building upgrades & maintenance	LGA			[2021]	[2122]	[2223]	[2324]	[2425]
	451	Water Pump Station WPS17 - Chittaway Rd	Chittaway Rd Ourimbah	CCC 10	Economic	Infrastructure	Property Planning	22	Investigate power supply protection	LGA		RFS	[2021]	[2122]	[2223]	[2324]	[2425]
	452	Ourimbah 1 reservoir & WPS18	Bangalore St Ourimbah	CCC 10	Economic	Infrastructure	Hazard Reduction	24	Inspect infrastructure APZ & maintain as required	LGA;OEH;Other	Darkinjung LALC		[2021]	[2122]	[2223]	[2324]	[2425]
	452	Ourimbah 1 reservoir & WPS18	Bangalore St Ourimbah	CCC 10	Economic	Infrastructure	Hazard Reduction	25	Investigate burning in LMZ - Economic Assets	LGA;FCNSW		RFS	[2021]	[2122]	[2223]	[2324]	[2425]
	452	Ourimbah 1 reservoir & WPS18	Bangalore St Ourimbah	CCC 10	Economic	Infrastructure	Property Planning	22	Investigate power supply protection	LGA		RFS	[2021]	[2122]	[2223]	[2324]	[2425]
	453	Sewer Pump Station - Eastern Rd	Eastern Rd Bateau Bay	CCC 10	Economic	Infrastructure	Hazard Reduction	10	Inspect APZ & maintain as required - CCC	LGA;OEH;Other	Darkinjung LALC		[2021]	[2122]	[2223]	[2324]	[2425]
	453	Sewer Pump Station - Eastern Rd	Eastern Rd Bateau Bay	CCC 10	Economic	Infrastructure	Hazard Reduction	13	Investigate implementation of burning within LMZ	LGA;RFS			[2021]	[2122]	[2223]	[2324]	[2425]
	454	Old Pacific Highway Ourimbah - RR upslope	Ourimbah	CCC 10	Human Settlement	Residential	Hazard Reduction	13	Investigate implementation of burning within LMZ	LGA;RFS			[2021]	[2122]	[2223]	[2324]	[2425]
	455	Water Pump Station WPS03 - Old Pacific Hwy	Old Pacific Hwy Ourimbah	CCC 10	Economic	Infrastructure	Hazard Reduction	24	Inspect infrastructure APZ & maintain as required	LGA;OEH;Other	Darkinjung LALC		[2021]	[2122]	[2223]	[2324]	[2425]
	455	Water Pump Station WPS03 - Old Pacific Hwy	Old Pacific Hwy Ourimbah	CCC 10	Economic	Infrastructure	Hazard Reduction	25	Investigate burning in LMZ - Economic Assets	LGA;FCNSW		RFS	[2021]	[2122]	[2223]	[2324]	[2425]
	455	Water Pump Station WPS03 - Old Pacific Hwy	Old Pacific Hwy Ourimbah	CCC 10	Economic	Infrastructure	Property Planning	22	Investigate power supply protection	LGA		RFS	[2021]	[2122]	[2223]	[2324]	[2425]
	456	Ravensdale - silos No. 36	Ravensdale	CCC 9	Cultural Heritage	Non Indigenous	Hazard Reduction	10	Inspect APZ & maintain as required - CCC	LGA;OEH;Other	Darkinjung LALC		[2021]	[2122]	[2223]	[2324]	[2425]
	456	Ravensdale - silos No. 36	Ravensdale	CCC 9	Cultural Heritage	Non Indigenous	Hazard Reduction	13	Investigate implementation of burning within LMZ	LGA;RFS			[2021]	[2122]	[2223]	[2324]	[2425]
	457	Wyong Creek - silos and shed No. 84	Wyong Creek	CCC 9	Cultural Heritage	Non Indigenous	Hazard Reduction	9	Implement burning program mapped in SFAZ - CCC	LGA;OEH;Other	Darkinjung LALC		[2021]	[2122]	[2223]	[2324]	[2425]
	457	Wyong Creek - silos and shed No. 84	Wyong Creek	CCC 9	Cultural Heritage	Non Indigenous	Hazard Reduction	10	Inspect APZ & maintain as required - CCC	LGA;OEH;Other	Darkinjung LALC		[2021]	[2122]	[2223]	[2324]	[2425]
	458	Wyong Creek - hall	Wyong Creek	CCC 9	Economic	Infrastructure	Hazard Reduction	10	Inspect APZ & maintain as required - CCC	LGA;OEH;Other	Darkinjung LALC		[2021]	[2122]	[2223]	[2324]	[2425]
	458	Wyong Creek - hall	Wyong Creek	CCC 9	Economic	Infrastructure	Hazard Reduction	13	Investigate implementation of burning within LMZ	LGA;RFS			[2021]	[2122]	[2223]	[2324]	[2425]
	459	St Barnabas cemetery	Yarramalong	CCC 9	Cultural Heritage	Non Indigenous	Hazard Reduction	10	Inspect APZ & maintain as required - CCC	LGA;OEH;Other	Darkinjung LALC		[2021]	[2122]	[2223]	[2324]	[2425]
	460	Mannering Park - scout hall	Mannering Park	CCC 12	Economic	Infrastructure	Hazard Reduction	10	Inspect APZ & maintain as required - CCC	LGA;OEH;Other	Darkinjung LALC		[2021]	[2122]	[2223]	[2324]	[2425]
	460	Mannering Park - scout hall	Mannering Park	CCC 12	Economic	Infrastructure	Hazard Reduction	13	Investigate implementation of burning within LMZ	LGA;RFS			[2021]	[2122]	[2223]	[2324]	[2425]
	461	Ourimbah State Forest - west	Central Mangrove	CCC 4; CCC 9	Economic	Commercial Forests	Hazard Reduction	9	Implement burning program mapped in SFAZ - CCC	LGA;OEH;Other	Darkinjung LALC		[2021]	[2122]	[2223]	[2324]	[2425]
	461	Ourimbah State Forest - west	Central Mangrove	CCC 4; CCC 9	Economic	Commercial Forests	Hazard Reduction	13	Investigate implementation of burning within LMZ	LGA;RFS			[2021]	[2122]	[2223]	[2324]	[2425]
	461	Ourimbah State Forest - west	Central Mangrove	CCC 4; CCC 9	Economic	Commercial Forests	Hazard Reduction	25	Investigate burning in LMZ - Economic Assets	LGA;FCNSW		RFS	[2021]	[2122]	[2223]	[2324]	[2425]
	461	Ourimbah State Forest - west	Central Mangrove	CCC 4; CCC 9	Economic	Commercial Forests	Preparedness	11	Inspect & maintain fire trails as required - CCC	TI CL;LGA;OEH;Private;FCNSW		FRNSW;RFS	[2021]	[2122]	[2223]	[2324]	[2425]
	461	Ourimbah State Forest - west	Central Mangrove	CCC 4; CCC 9	Economic	Commercial Forests	Ignition Management	27	Implement visitor management strategies on TOBAN	LGA;OEH;FCNSW		FRNSW;RFS	[2021]	[2122]	[2223]	[2324]	[2425]
	462	Ourimbah State Forest - east	Ourimbah	CCC 9	Economic	Commercial Forests	Hazard Reduction	9	Implement burning program mapped in SFAZ - CCC	LGA;OEH;Other	Darkinjung LALC		[2021]	[2122]	[2223]	[2324]	[2425]
	462	Ourimbah State Forest - east	Ourimbah	CCC 9	Economic	Commercial Forests	Hazard Reduction	13	Investigate implementation of burning within LMZ	LGA;RFS			[2021]	[2122]	[2223]	[2324]	[2425]
	462	Ourimbah State Forest - east	Ourimbah	CCC 9	Economic	Commercial Forests	Hazard Reduction	25	Investigate burning in LMZ - Economic Assets	LGA;FCNSW		RFS	[2021]	[2122]	[2223]	[2324]	[2425]
	462	Ourimbah State Forest - east	Ourimbah	CCC 9	Economic	Commercial Forests	Preparedness	11	Inspect & maintain fire trails as required - CCC	TI CL;LGA;OEH;Private;FCNSW		FRNSW;RFS	[2021]	[2122]	[2223]	[2324]	[2425]
	462	Ourimbah State Forest - east	Ourimbah	CCC 9	Economic	Commercial Forests	Ignition Management	27	Implement visitor management strategies on TOBAN	LGA;OEH;FCNSW		FRNSW;RFS	[2021]	[2122]	[2223]	[2324]	[2425]
	463	Wyong State Forest	Jilliby	CCC 9	Economic	Commercial Forests	Hazard Reduction	9	Implement burning program mapped in SFAZ - CCC	LGA;OEH;Other	Darkinjung LALC		[2021]	[2122]	[2223]	[2324]	[2425]
	463	Wyong State Forest	Jilliby	CCC 9	Economic	Commercial Forests	Hazard Reduction	13	Investigate implementation of burning within LMZ	LGA;RFS			[2021]	[2122]	[2223]	[2324]	[2425]
	463	Wyong State Forest	Jilliby	CCC 9	Economic	Commercial Forests	Hazard Reduction	25	Investigate burning in LMZ - Economic Assets	LGA;FCNSW		RFS	[2021]	[2122]	[2223]	[2324]	[2425]
	463	Wyong State Forest	Jilliby	CCC 9	Economic	Commercial Forests	Preparedness	11	Inspect & maintain fire trails as required - CCC	TI CL;LGA;OEH;Private;FCNSW		FRNSW;RFS	[2021]	[2122]	[2223]	[2324]	[2425]
	463	Wyong State Forest	Jilliby	CCC 9	Economic	Commercial Forests	Ignition Management	27	Implement visitor management strategies on TOBAN	LGA;OEH;FCNSW		FRNSW;RFS	[2021]	[2122]	[2223]	[2324]	[2425]
	464	Olney State Forest - west	Martinsville	CCC 9; LMCC 3	Economic	Commercial Forests	Hazard Reduction	9	Implement burning program mapped in SFAZ - CCC	LGA;OEH;Other	Darkinjung LALC		[2021]	[2122]	[2223]	[2324]	[2425]
464	Olney State Forest - west	Martinsville	CCC 9; LMCC 3	Economic	Commercial Forests	Hazard Reduction	13	Investigate implementation of burning within LMZ	LGA;RFS			[2021]	[2122]	[2223]	[2324]	[2425]	
464	Olney State Forest - west	Martinsville	CCC 9; LMCC 3	Economic	Commercial Forests	Hazard Reduction	25	Investigate burning in LMZ - Economic Assets	LGA;FCNSW		RFS	[2021]	[2122]	[2223]	[2324]	[2425]	
464	Olney State Forest - west	Martinsville	CCC 9; LMCC 3	Economic	Commercial Forests	Preparedness	11	Inspect & maintain fire trails as required - CCC	TI CL;LGA;OEH;Private;FCNSW		FRNSW;RFS	[2021]	[2122]	[2223]	[2324]	[2425]	
464	Olney State Forest - west	Martinsville	CCC 9; LMCC 3	Economic	Commercial Forests	Ignition Management	27	Implement visitor management strategies on TOBAN	LGA;OEH;FCNSW		FRNSW;RFS	[2021]	[2122]	[2223]	[2324]	[2425]	
465	Brush Rd telecommunications tower	73 Brush Rd Ourimbah	CCC 10	Economic	Infrastructure	Hazard Reduction	13	Investigate implementation of burning within LMZ	LGA;RFS			[2021]	[2122]	[2223]	[2324]	[2425]	
465	Brush Rd telecommunications tower	73 Brush Rd Ourimbah	CCC 10	Economic	Infrastructure	Hazard Reduction	24	Inspect infrastructure APZ & maintain as required	LGA;OEH;Other	Darkinjung LALC		[2021]	[2122]	[2223]	[2324]	[2425]	
465	Brush Rd telecommunications tower	73 Brush Rd Ourimbah	CCC 10	Economic	Infrastructure	Property Planning	23	Investigate communications supply protection	TI CL;LGA;OEH;RFS			[2021]	[2122]	[2223]	[2324]	[2425]	
466	Endangered Ecological Communities - High	Central Coast LGA north	CCC 9; CCC 10; CCC 11; CCC 12	Environmental	Endangered	Hazard Reduction	13	Investigate implementation of burning within LMZ	LGA;RFS			[2021]	[2122]	[2223]	[2324]	[2425]	
467	Dooralong Valley RR	Dooralong	CCC 9	Human Settlement	Residential	Hazard Reduction	9	Implement burning program mapped in SFAZ - CCC	LGA;OEH;Other	Darkinjung LALC		[2021]	[2122]	[2223]	[2324]	[2425]	
467	Dooralong Valley RR	Dooralong	CCC 9	Human Settlement	Residential	Hazard Reduction	13	Investigate implementation of burning within LMZ	LGA;RFS			[2021]	[2122]	[2223]	[2324]	[2425]	
467	Dooralong Valley RR	Dooralong	CCC 9	Human Settlement	Residential	Preparedness	11	Inspect & maintain fire trails as required - CCC	TI CL;LGA;OEH;Private;FCNSW		FRNSW;RFS	[2021]	[2122]	[2223]	[2324]	[2425]	
468	Belmont/Valentine eastern interface	Valentine	LMCC 4	Human Settlement	Residential	Hazard Reduction	14	Investigate implementation of burning within LMZ	CA;TI CL;LGA;OEH;Private;RMS;FCNSW;Other	TI CL;FRNSW;RFS	[2021]	[2122]	[2223]	[2324]	[2425]		
468	Belmont/Valentine eastern interface	Valentine	LMCC 4	Human Settlement	Residential	Hazard Reduction	15	Inspect APZ & maintain as required - LMCC	LGA;Other	TI CL	[2021]	[2122]	[2223]	[2324]	[2425]		
468	Belmont/Valentine eastern interface	Valentine	LMCC 4	Human Settlement	Residential	Preparedness	17	Inspect & maintain fire trails as required - LMCC	CA;TI CL;LGA;OEH;Private;FCNSW	RFS	[2021]	[2122]	[2223]	[2324]	[2425]		
468	Belmont/Valentine eastern interface	Valentine	LMCC 4	Human Settlement	Residential	Ignition Management	18	Investigate & implement access management strategy	LGA;OEH;RFS		[2021]	[2122]	[2223]	[2324]	[2425]		
469	Wangi Wangi - urban interface	Wangi Wang	LMCC 1	Human Settlement	Residential	Hazard Reduction	14	Investigate implementation of burning within LMZ	CA;TI CL;LGA;OEH;Private;RMS;FCNSW;Other	TI CL;FRNSW;RFS	[2021]	[2122]	[2223]	[2324]	[2425]		
469	Wangi Wangi - urban interface	Wangi Wang	LMCC 1	Human Settlement	Residential	Hazard Reduction	15	Inspect APZ & maintain as required - LMCC	LGA;Other	TI CL	[2021]	[2122]	[2223]	[2324]	[2425]		
469	Wangi Wangi - urban interface	Wangi Wang	LMCC 1	Human Settlement	Residential	Preparedness	17	Inspect & maintain fire trails as required - LMCC	CA;TI CL;LGA;OEH;Private;FCNSW	RFS	[2021]	[2122]	[2223]	[2324]	[2425]		
469	Wangi Wangi - urban interface	Wangi Wang	LMCC 1	Human Settlement	Residential	Ignition Management	18	Investigate & implement access management strategy	LGA;OEH;RFS		[2021]	[2122]	[2223]	[2324]	[2425]		
470	Rathmines UR	Rathmines	LMCC 1	Human Settlement	Residential	Hazard Reduction	12	Implement burning program mapped in SFAZ - LMCC	CA;TI CL;LGA;OEH;FCNSW	FRNSW;RFS	[2021]	[2122]	[2223]	[2324]	[2425]		
470	Rathmines UR	Rathmines	LMCC 1	Human Settlement	Residential	Hazard Reduction	14	Investigate implementation of burning within LMZ	CA;TI CL;LGA;OEH;Private;RMS;FCNSW;Other	TI CL;FRNSW;RFS	[2021]	[2122]	[2223]	[2324]	[2425]		
470	Rathmines UR	Rathmines	LMCC 1	Human Settlement	Residential	Ignition Management	18	Investigate & implement access management strategy	LGA;OEH;RFS		[2021]	[2122]	[2223]	[2324]	[2425]		
471	Awaba Community Recycling Centre	Awaba	LMCC 3	Economic	Infrastructure	Hazard Reduction	14	Investigate implementation of burning within LMZ	CA;TI CL;LGA;OEH;Private;RMS;FCNSW;Other	TI CL;FRNSW;RFS	[2021]	[2122]	[2223]	[2324]	[2425]		
471	Awaba Community Recycling Centre	Awaba	LMCC 3	Economic	Infrastructure	Preparedness	17	Inspect & maintain fire trails as required - LMCC	CA;TI CL;LGA;OEH;Private;FCNSW	RFS	[2021]	[2122]	[2223]	[2324]	[2425]		
472	Cameron Park - western interface UR	Cameron Park	LMCC 4	Human Settlement	Residential	Hazard Reduction	12	Implement burning program mapped in SFAZ - LMCC	CA;TI CL;LGA;OEH;FCNSW	FRNSW;RFS	[2021]	[2122]	[2223]	[2324]	[2425]		



Priority (Risk Rating)	Asset ID	Asset Name	Asset Location	MDA	Class	Subclass	Strategy	Treatment ID	Action Description	Responsible Agencies	Other RA	Support Agencies	2021	2122	2223	2324	2425	
3A (High)	476	Chamberlain Garden Aged Care	Wyoming	CCC 1	Human Settlement	Special Fire Protection	Hazard Reduction	10	Inspect APZ & maintain as required - CCC	LGA;OEH;Other	Darkinjung LALC		[2021]	[2122]	[2223]	[2324]	[2425]	
	477	Wye Point RFS	Wye Point	LMCC 2	Economic	Infrastructure	Hazard Reduction	14	Investigate implementation of burning within LMZ	CA;TI CL;LGA;OEH;Private;RMS;FCNSW;Other		TI CL;FRNSW;RFS	[2021]	[2122]	[2223]	[2324]	[2425]	
								15	Inspect APZ & maintain as required - LMCC	LGA;Other		TI CL	[2021]	[2122]	[2223]	[2324]	[2425]	
	478	Strickland State Forest	Narara	CCC 4	Economic	Commercial Forests	Hazard Reduction	9	Implement burning program mapped in SFAZ - CCC	LGA;OEH;Other		Darkinjung LALC		[2021]	[2122]	[2223]	[2324]	[2425]
								13	Investigate implementation of burning within LMZ	LGA;RFS			[2021]	[2122]	[2223]	[2324]	[2425]	
								25	Investigate burning in LMZ - Economic Assets	LGA;FCNSW		RFS	[2021]	[2122]	[2223]	[2324]	[2425]	
								11	Inspect & maintain fire trails as required - CCC	TI CL;LGA;OEH;Private;FCNSW		FRNSW;RFS	[2021]	[2122]	[2223]	[2324]	[2425]	
								27	Implement visitor management strategies on TOBAN	LGA;OEH;FCNSW		FRNSW;RFS	[2021]	[2122]	[2223]	[2324]	[2425]	
	479	Ferleigh Track (Redhead)	Redhead	LMCC 4	Economic	Tourist and Recreation	Ignition Management	18	Investigate & implement access management strategy	LGA;OEH;RFS			[2021]	[2122]	[2223]	[2324]	[2425]	
	480	Ferleigh Track (Whitebridge/Dudley)	Whitebridge/Dudley	LMCC 4	Economic	Tourist and Recreation	Ignition Management	18	Investigate & implement access management strategy	LGA;OEH;RFS			[2021]	[2122]	[2223]	[2324]	[2425]	
	481	Reservoir Woy Woy Bay	Woy Woy Bay Rd.	CCC 2	Economic	Infrastructure	Property Planning	26	Complete site bush fire risk assessment CCC	LGA			[2021]	[2122]	[2223]	[2324]	[2425]	
	482	Reservoir Kilcare	37 Wards Hill Rd, Killcare Heights	CCC 2	Economic	Infrastructure	Property Planning	26	Complete site bush fire risk assessment CCC	LGA			[2021]	[2122]	[2223]	[2324]	[2425]	
	483	Reservoir Kariong 3 & 4	Miyerra Rd, Kariong	CCC 3	Economic	Infrastructure	Property Planning	26	Complete site bush fire risk assessment CCC	LGA			[2021]	[2122]	[2223]	[2324]	[2425]	
	484	Belmont North reservoir	Belmont North	LMCC 4	Economic	Infrastructure	Hazard Reduction	14	Investigate implementation of burning within LMZ	CA;TI CL;LGA;OEH;Private;RMS;FCNSW;Other		TI CL;FRNSW;RFS	[2021]	[2122]	[2223]	[2324]	[2425]	
								15	Inspect APZ & maintain as required - LMCC	LGA;Other		TI CL	[2021]	[2122]	[2223]	[2324]	[2425]	
								17	Inspect & maintain fire trails as required - LMCC	CA;TI CL;LGA;OEH;Private;FCNSW		RFS	[2021]	[2122]	[2223]	[2324]	[2425]	
	485	Halekulani reservoir & telemetry tower	Halekulani	CCC 12	Economic	Infrastructure	Hazard Reduction	24	Inspect infrastructure APZ & maintain as required	LGA;OEH;Other		Darkinjung LALC		[2021]	[2122]	[2223]	[2324]	[2425]
								25	Investigate burning in LMZ - Economic Assets	LGA;FCNSW		RFS	[2021]	[2122]	[2223]	[2324]	[2425]	
								22	Investigate power supply protection	LGA		RFS	[2021]	[2122]	[2223]	[2324]	[2425]	
	486	Wyong South Sewage Treatment Plant	Tuggerah	CCC 10	Economic	Infrastructure	Hazard Reduction	24	Inspect infrastructure APZ & maintain as required	LGA;OEH;Other		Darkinjung LALC		[2021]	[2122]	[2223]	[2324]	[2425]
								25	Investigate burning in LMZ - Economic Assets	LGA;FCNSW		RFS	[2021]	[2122]	[2223]	[2324]	[2425]	
								22	Investigate power supply protection	LGA		RFS	[2021]	[2122]	[2223]	[2324]	[2425]	
	487	Somersby tower (RFS Paging)	Somersby	CCC 4	Economic	Infrastructure	Hazard Reduction	24	Inspect infrastructure APZ & maintain as required	LGA;OEH;Other		Darkinjung LALC		[2021]	[2122]	[2223]	[2324]	[2425]
								23	Investigate communications supply protection	TI CL;LGA;OEH;RFS			[2021]	[2122]	[2223]	[2324]	[2425]	
								26	Complete site bush fire risk assessment CCC	LGA			[2021]	[2122]	[2223]	[2324]	[2425]	
	488	Water Pump Station 10	185 Pacific Hwy Doyalson North	CCC 12	Economic	Infrastructure	Hazard Reduction	24	Inspect infrastructure APZ & maintain as required	LGA;OEH;Other		Darkinjung LALC		[2021]	[2122]	[2223]	[2324]	[2425]
								25	Investigate burning in LMZ - Economic Assets	LGA;FCNSW		RFS	[2021]	[2122]	[2223]	[2324]	[2425]	
								22	Investigate power supply protection	LGA		RFS	[2021]	[2122]	[2223]	[2324]	[2425]	
	489	Sewer Pump Station - Terilbah PI	Terilbah PI The Entrance North	CCC 10	Economic	Infrastructure	Hazard Reduction	13	Investigate implementation of burning within LMZ	LGA;RFS				[2021]	[2122]	[2223]	[2324]	[2425]
								24	Inspect infrastructure APZ & maintain as required	LGA;OEH;Other		Darkinjung LALC		[2021]	[2122]	[2223]	[2324]	[2425]
								25	Investigate burning in LMZ - Economic Assets	LGA;FCNSW		RFS	[2021]	[2122]	[2223]	[2324]	[2425]	
	490	Telemetry tower - Thomas Walker	Thomas Walker Chittaway Bay	CCC 10	Economic	Infrastructure	Hazard Reduction	24	Inspect infrastructure APZ & maintain as required	LGA;OEH;Other		Darkinjung LALC		[2021]	[2122]	[2223]	[2324]	[2425]
								25	Investigate burning in LMZ - Economic Assets	LGA;FCNSW		RFS	[2021]	[2122]	[2223]	[2324]	[2425]	
								11	Inspect & maintain fire trails as required - CCC	TI CL;LGA;OEH;Private;FCNSW		FRNSW;RFS	[2021]	[2122]	[2223]	[2324]	[2425]	
	491	Sewer Pump Station - Platypus Rd	Platypus Rd Berkeley Vale	CCC 10	Economic	Infrastructure	Hazard Reduction	24	Inspect infrastructure APZ & maintain as required	LGA;OEH;Other		Darkinjung LALC		[2021]	[2122]	[2223]	[2324]	[2425]
								22	Investigate power supply protection	LGA		RFS	[2021]	[2122]	[2223]	[2324]	[2425]	
								23	Investigate communications supply protection	TI CL;LGA;OEH;RFS			[2021]	[2122]	[2223]	[2324]	[2425]	
	492	Sewer Pump Station - Kingsland CI	6W Kingsland CI Tacoma South	CCC 11	Economic	Infrastructure	Hazard Reduction	24	Inspect infrastructure APZ & maintain as required	LGA;OEH;Other		Darkinjung LALC		[2021]	[2122]	[2223]	[2324]	[2425]
								25	Investigate burning in LMZ - Economic Assets	LGA;FCNSW		RFS	[2021]	[2122]	[2223]	[2324]	[2425]	
								11	Inspect & maintain fire trails as required - CCC	TI CL;LGA;OEH;Private;FCNSW		FRNSW;RFS	[2021]	[2122]	[2223]	[2324]	[2425]	
	493	Sewer Pump Station 30 - Palmer St	Palmer St Tuggerawong	CCC 11	Economic	Infrastructure	Hazard Reduction	24	Inspect infrastructure APZ & maintain as required	LGA;OEH;Other		Darkinjung LALC		[2021]	[2122]	[2223]	[2324]	[2425]
								25	Investigate burning in LMZ - Economic Assets	LGA;FCNSW		RFS	[2021]	[2122]	[2223]	[2324]	[2425]	
								21	Investigate building upgrades & maintenance	LGA			[2021]	[2122]	[2223]	[2324]	[2425]	
	494	Sewer Pump Station CH16 - Birdwood Dr	Birdwood Dr Blue Haven	CCC 12	Economic	Infrastructure	Hazard Reduction	24	Inspect infrastructure APZ & maintain as required	LGA;OEH;Other		Darkinjung LALC		[2021]	[2122]	[2223]	[2324]	[2425]
								21	Investigate building upgrades & maintenance	LGA			[2021]	[2122]	[2223]	[2324]	[2425]	
								22	Investigate power supply protection	LGA		RFS	[2021]	[2122]	[2223]	[2324]	[2425]	
	495	Sewer Pump Station CH24 - Olney Dr	Olney Dr Blue Haven	CCC 12	Economic	Infrastructure	Hazard Reduction	24	Inspect infrastructure APZ & maintain as required	LGA;OEH;Other		Darkinjung LALC		[2021]	[2122]	[2223]	[2324]	[2425]
								21	Investigate building upgrades & maintenance	LGA			[2021]	[2122]	[2223]	[2324]	[2425]	
								22	Investigate power supply protection	LGA		RFS	[2021]	[2122]	[2223]	[2324]	[2425]	
	496	Sewer Pump Station CH19 - Kanowna Rd	Kanowna Rd Warnervale	CCC 11	Economic	Infrastructure	Hazard Reduction	24	Inspect infrastructure APZ & maintain as required	LGA;OEH;Other		Darkinjung LALC		[2021]	[2122]	[2223]	[2324]	[2425]
								22	Investigate power supply protection	LGA		RFS	[2021]	[2122]	[2223]	[2324]	[2425]	
								24	Inspect infrastructure APZ & maintain as required	LGA;OEH;Other		Darkinjung LALC		[2021]	[2122]	[2223]	[2324]	[2425]
	497	Water Pump Station WPS15 - Crystal Cr	Crystal Cr Wyong	CCC 11	Economic	Infrastructure	Hazard Reduction	24	Inspect infrastructure APZ & maintain as required	LGA;OEH;Other		Darkinjung LALC		[2021]	[2122]	[2223]	[2324]	[2425]
11								Inspect & maintain fire trails as required - CCC	TI CL;LGA;OEH;Private;FCNSW		FRNSW;RFS	[2021]	[2122]	[2223]	[2324]	[2425]		
22								Investigate power supply protection	LGA		RFS	[2021]	[2122]	[2223]	[2324]	[2425]		
498	Water Pump Station WPS44 - Britannia Dr	Britannia Dr Watanobbi	CCC 11	Economic	Infrastructure	Hazard Reduction	24	Inspect infrastructure APZ & maintain as required	LGA;OEH;Other		Darkinjung LALC		[2021]	[2122]	[2223]	[2324]	[2425]	
							22	Investigate power supply protection	LGA		RFS	[2021]	[2122]	[2223]	[2324]	[2425]		
							24	Inspect infrastructure APZ & maintain as required	LGA;OEH;Other		Darkinjung LALC		[2021]	[2122]	[2223]	[2324]	[2425]	
499	Sewer Pump Station WS15 - Fishburn Cr	Fishburn Cr Watanobbi	CCC 11	Economic	Infrastructure	Hazard Reduction	24	Inspect infrastructure APZ & maintain as required	LGA;OEH;Other		Darkinjung LALC		[2021]	[2122]	[2223]	[2324]	[2425]	
							25	Investigate burning in LMZ - Economic Assets	LGA;FCNSW		RFS	[2021]	[2122]	[2223]	[2324]	[2425]		
							11	Inspect & maintain fire trails as required - CCC	TI CL;LGA;OEH;Private;FCNSW		FRNSW;RFS	[2021]	[2122]	[2223]	[2324]	[2425]		
500	Sewer Pump Station WS17 - Ash PI	Ash PI Wyong	CCC 11	Economic	Infrastructure	Hazard Reduction	24	Inspect infrastructure APZ & maintain as required	LGA;OEH;Other		Darkinjung LALC		[2021]	[2122]	[2223]	[2324]	[2425]	
							25	Investigate burning in LMZ - Economic Assets	LGA;FCNSW		RFS	[2021]	[2122]	[2223]	[2324]	[2425]		
							11	Inspect & maintain fire trails as required - CCC	TI CL;LGA;OEH;Private;FCNSW		FRNSW;RFS	[2021]	[2122]	[2223]	[2324]	[2425]		
501	Woy Woy waste management facility	Woy Woy	CCC 3	Economic	Infrastructure	Hazard Reduction	24	Inspect infrastructure APZ & maintain as required	LGA;OEH;Other		Darkinjung LALC		[2021]	[2122]	[2223]	[2324]	[2425]	
							25	Investigate burning in LMZ - Economic Assets	LGA;FCNSW		RFS	[2021]	[2122]	[2223]	[2324]	[2425]		
							26	Complete site bush fire risk assessment CCC	LGA			[2021]	[2122]	[2223]	[2324]	[2425]		
502	Sewage treatment plant Woy Woy	Nagari Rd, Woy Woy	CCC 3	Economic	Infrastructure	Hazard Reduction	24	Inspect infrastructure APZ & maintain as required	LGA;OEH;Other		Darkinjung LALC		[2021]	[2122]	[2223]	[2324]	[2425]	
							25	Investigate burning in LMZ - Economic Assets	LGA;FCNSW		RFS	[2021]	[2122]	[2223]	[2324]	[2425]		
							21	Investigate building upgrades & maintenance	LGA			[2021]	[2122]	[2223]	[2324]	[2425]		
							22	Investigate power supply protection	LGA		RFS	[2021]	[2122]	[2223]	[2324]	[2425]		
503	Reservoir Bensville	Poole CI, Empire Bay	CCC 2	Economic	Infrastructure	Hazard Reduction	9	Implement burning program mapped in SFAZ - CCC	LGA;OEH;Other		Darkinjung LALC		[2021]	[2122]	[2223]	[2324]	[2425]	
							24	Inspect infrastructure APZ & maintain as required	LGA;OEH;Other		Darkinjung LALC		[2021]	[2122]	[2223]	[2324]	[2425]	
							25	Investigate burning in LMZ - Economic Assets	LGA;FCNSW		RFS	[2021]	[2122]	[2223]	[2324]	[2425]		
							22	Investigate power supply protection	LGA		RFS	[2021]	[2122]	[2223]	[2324]	[2425]		
							26	Complete site bush fire risk assessment CCC	LGA			[2021]	[2122]	[2223]	[2324]	[2425]		



Priority (Risk Rating)	Asset ID	Asset Name	Asset Location	MDA	Class	Subclass	Strategy	Treatment ID	Action Description	Responsible Agencies	Other RA	Support Agencies	2021	2122	2223	2324	2425	
3A (High)	504	Reservoir Empire Bay	Empire Bay Dr, Daleys Point	CCC 2	Economic	Infrastructure	Hazard Reduction	9	Implement burning program mapped in SFAZ - CCC	LGA;OEH;Other	Darkinjung LALC		[2021]	[2122]	[2223]	[2324]	[2425]	
								24	Inspect infrastructure APZ & maintain as required	LGA;OEH;Other	Darkinjung LALC		[2021]	[2122]	[2223]	[2324]	[2425]	
								25	Investigate burning in LMZ - Economic Assets	LGA;FCNSW		RFS	[2021]	[2122]	[2223]	[2324]	[2425]	
	505	Sewage treatment plant Kincumber	Doyle St, Macmasters Beach	CCC 2	Economic	Infrastructure	Hazard Reduction	24	Inspect infrastructure APZ & maintain as required	LGA;OEH;Other	Darkinjung LALC		RFS	[2021]	[2122]	[2223]	[2324]	[2425]
								25	Investigate burning in LMZ - Economic Assets	LGA;FCNSW		RFS	[2021]	[2122]	[2223]	[2324]	[2425]	
								21	Investigate building upgrades & maintenance	LGA		RFS	[2021]	[2122]	[2223]	[2324]	[2425]	
	506	Buttongerry waste management facility	850 Hue Hue Rd Jiliby	CCC 9	Economic	Infrastructure	Property Planning	22	Investigate power supply protection	LGA			RFS	[2021]	[2122]	[2223]	[2324]	[2425]
								26	Complete site bush fire risk assessment CCC	LGA			[2021]	[2122]	[2223]	[2324]	[2425]	
								24	Inspect infrastructure APZ & maintain as required	LGA;OEH;Other	Darkinjung LALC		[2021]	[2122]	[2223]	[2324]	[2425]	
	507	Mardi water pump buildings	Woolmers Cr Mardi	CCC 11	Economic	Infrastructure	Preparedness	11	Inspect & maintain fire trails as required - CCC	TI CL;LGA;OEH;Private;FCNSW			FRNSW;RFS	[2021]	[2122]	[2223]	[2324]	[2425]
								21	Investigate building upgrades & maintenance	LGA			[2021]	[2122]	[2223]	[2324]	[2425]	
								22	Investigate power supply protection	LGA			[2021]	[2122]	[2223]	[2324]	[2425]	
	508	Clarence Rd	Springfield	CCC 1	Human Settlement	Residential	Hazard Reduction	10	Inspect APZ & maintain as required - CCC	LGA;OEH;Other	Darkinjung LALC			[2021]	[2122]	[2223]	[2324]	[2425]
								13	Investigate implementation of burning within LMZ	LGA;RFS			[2021]	[2122]	[2223]	[2324]	[2425]	
								11	Inspect & maintain fire trails as required - CCC	TI CL;LGA;OEH;Private;FCNSW			[2021]	[2122]	[2223]	[2324]	[2425]	
	509	Wattle Tree Rd north	Holgate	CCC 1	Human Settlement	Residential	Hazard Reduction	10	Inspect APZ & maintain as required - CCC	LGA;OEH;Other	Darkinjung LALC			[2021]	[2122]	[2223]	[2324]	[2425]
								13	Investigate implementation of burning within LMZ	LGA;RFS			[2021]	[2122]	[2223]	[2324]	[2425]	
								11	Inspect & maintain fire trails as required - CCC	TI CL;LGA;OEH;Private;FCNSW			[2021]	[2122]	[2223]	[2324]	[2425]	
	510	Oak Rd	Matcham	CCC 1	Human Settlement	Residential	Community Education	20	Undertake community engagement activity	LGA;OEH;FRNSW;RFS		LGA		[2021]	[2122]	[2223]	[2324]	[2425]
								10	Inspect APZ & maintain as required - CCC	LGA;OEH;Other	Darkinjung LALC			[2021]	[2122]	[2223]	[2324]	[2425]
								13	Investigate implementation of burning within LMZ	LGA;RFS			[2021]	[2122]	[2223]	[2324]	[2425]	
	511	Matcham Rd	Matcham	CCC 1	Human Settlement	Residential	Preparedness	11	Inspect & maintain fire trails as required - CCC	TI CL;LGA;OEH;Private;FCNSW			FRNSW;RFS	[2021]	[2122]	[2223]	[2324]	[2425]
								10	Inspect APZ & maintain as required - CCC	LGA;OEH;Other	Darkinjung LALC			[2021]	[2122]	[2223]	[2324]	[2425]
								13	Investigate implementation of burning within LMZ	LGA;RFS			[2021]	[2122]	[2223]	[2324]	[2425]	
	512	Wamberal west precinct	Wamberal	CCC 1	Human Settlement	Residential	Hazard Reduction	9	Implement burning program mapped in SFAZ - CCC	LGA;OEH;Other	Darkinjung LALC			[2021]	[2122]	[2223]	[2324]	[2425]
								10	Inspect APZ & maintain as required - CCC	LGA;OEH;Other	Darkinjung LALC			[2021]	[2122]	[2223]	[2324]	[2425]
								13	Investigate implementation of burning within LMZ	LGA;RFS			[2021]	[2122]	[2223]	[2324]	[2425]	
	513	Pomona Rd	Empire Bay	CCC 2	Human Settlement	Residential	Hazard Reduction	9	Implement burning program mapped in SFAZ - CCC	LGA;OEH;Other	Darkinjung LALC			[2021]	[2122]	[2223]	[2324]	[2425]
								13	Investigate implementation of burning within LMZ	LGA;RFS			[2021]	[2122]	[2223]	[2324]	[2425]	
								11	Inspect & maintain fire trails as required - CCC	TI CL;LGA;OEH;Private;FCNSW			[2021]	[2122]	[2223]	[2324]	[2425]	
514	Yarram Rd Bensville	Bensville	CCC 2	Human Settlement	Residential	Hazard Reduction	9	Implement burning program mapped in SFAZ - CCC	LGA;OEH;Other	Darkinjung LALC			[2021]	[2122]	[2223]	[2324]	[2425]	
							10	Inspect APZ & maintain as required - CCC	LGA;OEH;Other	Darkinjung LALC			[2021]	[2122]	[2223]	[2324]	[2425]	
							11	Inspect & maintain fire trails as required - CCC	TI CL;LGA;OEH;Private;FCNSW			[2021]	[2122]	[2223]	[2324]	[2425]		
515	Bundaleer Cr precinct	Bensville	CCC 2	Human Settlement	Residential	Hazard Reduction	10	Inspect APZ & maintain as required - CCC	LGA;OEH;Other	Darkinjung LALC			[2021]	[2122]	[2223]	[2324]	[2425]	
							13	Investigate implementation of burning within LMZ	LGA;RFS			[2021]	[2122]	[2223]	[2324]	[2425]		
							11	Inspect & maintain fire trails as required - CCC	TI CL;LGA;OEH;Private;FCNSW			[2021]	[2122]	[2223]	[2324]	[2425]		
516	South Kincumber	Kincumber	CCC 2	Human Settlement	Residential	Hazard Reduction	10	Inspect APZ & maintain as required - CCC	LGA;OEH;Other	Darkinjung LALC			[2021]	[2122]	[2223]	[2324]	[2425]	
							13	Investigate implementation of burning within LMZ	LGA;RFS			[2021]	[2122]	[2223]	[2324]	[2425]		
							11	Inspect & maintain fire trails as required - CCC	TI CL;LGA;OEH;Private;FCNSW			[2021]	[2122]	[2223]	[2324]	[2425]		
517	Nautical Village	Kincumber	CCC 2	Human Settlement	Residential	Hazard Reduction	10	Inspect APZ & maintain as required - CCC	LGA;OEH;Other	Darkinjung LALC			[2021]	[2122]	[2223]	[2324]	[2425]	
							13	Investigate implementation of burning within LMZ	LGA;RFS			[2021]	[2122]	[2223]	[2324]	[2425]		
							11	Inspect & maintain fire trails as required - CCC	TI CL;LGA;OEH;Private;FCNSW			[2021]	[2122]	[2223]	[2324]	[2425]		
518	Carpenter Rd precinct	Woy Woy	CCC 3	Human Settlement	Residential	Hazard Reduction	10	Inspect APZ & maintain as required - CCC	LGA;OEH;Other	Darkinjung LALC			[2021]	[2122]	[2223]	[2324]	[2425]	
							13	Investigate implementation of burning within LMZ	LGA;RFS			[2021]	[2122]	[2223]	[2324]	[2425]		
							11	Inspect & maintain fire trails as required - CCC	TI CL;LGA;OEH;Private;FCNSW			[2021]	[2122]	[2223]	[2324]	[2425]		
519	Coachwood Rd	Matcham	CCC 1	Human Settlement	Residential	Hazard Reduction	10	Inspect APZ & maintain as required - CCC	LGA;OEH;Other	Darkinjung LALC			[2021]	[2122]	[2223]	[2324]	[2425]	
							13	Investigate implementation of burning within LMZ	LGA;RFS			[2021]	[2122]	[2223]	[2324]	[2425]		
							11	Inspect & maintain fire trails as required - CCC	TI CL;LGA;OEH;Private;FCNSW			[2021]	[2122]	[2223]	[2324]	[2425]		
520	Blackwall Mountain	Woy Woy	CCC 3	Human Settlement	Residential	Hazard Reduction	9	Implement burning program mapped in SFAZ - CCC	LGA;OEH;Other	Darkinjung LALC			[2021]	[2122]	[2223]	[2324]	[2425]	
							10	Inspect APZ & maintain as required - CCC	LGA;OEH;Other	Darkinjung LALC			[2021]	[2122]	[2223]	[2324]	[2425]	
							13	Investigate implementation of burning within LMZ	LGA;RFS			[2021]	[2122]	[2223]	[2324]	[2425]		
521	Cullens Rd RR	Copacabana	CCC 2	Human Settlement	Residential	Hazard Reduction	10	Inspect APZ & maintain as required - CCC	LGA;OEH;Other	Darkinjung LALC			[2021]	[2122]	[2223]	[2324]	[2425]	
							13	Investigate implementation of burning within LMZ	LGA;RFS			[2021]	[2122]	[2223]	[2324]	[2425]		
							11	Inspect & maintain fire trails as required - CCC	TI CL;LGA;OEH;Private;FCNSW			[2021]	[2122]	[2223]	[2324]	[2425]		
522	Spencer precinct	Spencer	CCC 7	Human Settlement	Residential	Hazard Reduction	10	Inspect APZ & maintain as required - CCC	LGA;OEH;Other	Darkinjung LALC			[2021]	[2122]	[2223]	[2324]	[2425]	
							13	Investigate implementation of burning within LMZ	LGA;RFS			[2021]	[2122]	[2223]	[2324]	[2425]		
							20	Undertake community engagement activity	LGA;OEH;FRNSW;RFS		LGA		[2021]	[2122]	[2223]	[2324]	[2425]	
523	Greenhaven Dr precinct	Greenhaven Dr, Umina	CCC 3	Human Settlement	Residential	Hazard Reduction	9	Implement burning program mapped in SFAZ - CCC	LGA;OEH;Other	Darkinjung LALC			[2021]	[2122]	[2223]	[2324]	[2425]	
							10	Inspect APZ & maintain as required - CCC	LGA;OEH;Other	Darkinjung LALC			[2021]	[2122]	[2223]	[2324]	[2425]	
							11	Inspect & maintain fire trails as required - CCC	TI CL;LGA;OEH;Private;FCNSW			[2021]	[2122]	[2223]	[2324]	[2425]		
524	Forresters Beach north	Forresters Beach	CCC 1	Human Settlement	Residential	Hazard Reduction	10	Inspect APZ & maintain as required - CCC	LGA;OEH;Other	Darkinjung LALC			[2021]	[2122]	[2223]	[2324]	[2425]	
							13	Investigate implementation of burning within LMZ	LGA;RFS			[2021]	[2122]	[2223]	[2324]	[2425]		
							10	Inspect APZ & maintain as required - CCC	LGA;OEH;Other	Darkinjung LALC			[2021]	[2122]	[2223]	[2324]	[2425]	
525	Chamberlain Rd north precinct	Lisarow	CCC 1	Human Settlement	Residential	Hazard Reduction	13	Investigate implementation of burning within LMZ	LGA;RFS				[2021]	[2122]	[2223]	[2324]	[2425]	
							10	Inspect APZ & maintain as required - CCC	LGA;OEH;Other	Darkinjung LALC			[2021]	[2122]	[2223]	[2324]	[2425]	
							13	Investigate implementation of burning within LMZ	LGA;RFS			[2021]	[2122]	[2223]	[2324]	[2425]		
526	Rumbalara Environmental Education centre	Gosford	CCC 1	Human Settlement	Special Fire Protection	Hazard Reduction	10	Inspect APZ & maintain as required - CCC	LGA;OEH;Other	Darkinjung LALC			[2021]	[2122]	[2223]	[2324]	[2425]	
							13	Investigate implementation of burning within LMZ	LGA;RFS			[2021]	[2122]	[2223]	[2324]	[2425]		
							11	Inspect & maintain fire trails as required - CCC	TI CL;LGA;OEH;Private;FCNSW			[2021]	[2122]	[2223]	[2324]	[2425]		
527	Mangrove Mountain RR	Mangrove Mountain	CCC 5	Human Settlement	Residential	Hazard Reduction	13	Investigate implementation of burning within LMZ	LGA;RFS				[2021]	[2122]	[2223]	[2324]	[2425]	
							11	Inspect & maintain fire trails as required - CCC	TI CL;LGA;OEH;Private;FCNSW			[2021]	[2122]	[2223]	[2324]	[2425]		
							13	Investigate implementation of burning within LMZ	LGA;RFS			[2021]	[2122]	[2223]	[2324]	[2425]		
528	Ironbark Rd RR	Mangrove Mountain	CCC 5	Human Settlement	Residential	Preparedness	11	Inspect & maintain fire trails as required - CCC	TI CL;LGA;OEH;Private;FCNSW			FRNSW;RFS	[2021]	[2122]	[2223]	[2324]	[2425]	
							9	Implement burning program mapped in SFAZ - CCC	LGA;OEH;Other	Darkinjung LALC			[2021]	[2122]	[2223]	[2324]	[2425]	
							10	Inspect APZ & maintain as required - CCC	LGA;OEH;Other	Darkinjung LALC			[2021]	[2122]	[2223]	[2324]	[2425]	
529	Waratah Rd RR	Mangrove Mountain	CCC 5	Human Settlement	Residential	Hazard Reduction	13	Investigate implementation of burning within LMZ	LGA;RFS				[2021]	[2122]	[2223]	[2324]	[2425]	
							11	Inspect & maintain fire trails as required - CCC	TI CL;LGA;OEH;Private;FCNSW			[2021]	[2122]	[2223]	[2324]	[2425]		
							10	Inspect APZ & maintain as required - CCC	LGA;OEH;Other	Darkinjung LALC			[2021]	[2122]	[2223]	[2324]	[2425]	
530	Bloodtree Rd RR	Mangrove Mountain	CCC 5	Human Settlement	Residential	Hazard Reduction	10	Inspect APZ & maintain as required - CCC	LGA;OEH;Other	Darkinjung LALC			[2021]	[2122]	[2223]	[2324]	[2425]	
							13	Investigate implementation of burning within LMZ	LGA;RFS			[2021]	[2122]	[2223]	[2324]	[2425]		
							11	Inspect & maintain fire trails as required - CCC	TI CL;LGA;OEH;Private;FCNSW			[2021]	[2122]	[2223]	[2324]	[2425]		

Priority (Risk Rating)	Asset ID	Asset Name	Asset Location	MDA	Class	Subclass	Strategy	Treatment ID	Action Description	Responsible Agencies	Other RA	Support Agencies	2021	2122	2223	2324	2425
3B (High)	531	Kyola Rd RR	Mangrove Mountain	CCC 8	Human Settlement	Residential	Hazard Reduction	10	Inspect APZ & maintain as required - CCC	LGA;OEH;Other	Darkinjung LALC		[2021]	[2122]	[2223]	[2324]	[2425]
							Preparedness	13	Investigate implementation of burning within LMZ	LGA;RFS			[2021]	[2122]	[2223]	[2324]	[2425]
	532	Peats Ridge Rd west RR	Peats Ridge	CCC 5	Human Settlement	Residential	Hazard Reduction	9	Implement burning program mapped in SFAZ - CCC	LGA;OEH;Other	Darkinjung LALC		[2021]	[2122]	[2223]	[2324]	[2425]
							Preparedness	13	Investigate implementation of burning within LMZ	LGA;RFS			[2021]	[2122]	[2223]	[2324]	[2425]
	533	Peats Ridge Rd east RR	Peats Ridge	CCC 4	Human Settlement	Residential	Hazard Reduction	11	Inspect & maintain fire trails as required - CCC	TI CL;LGA;OEH;Private;FCNSW	FRNSW;RFS		[2021]	[2122]	[2223]	[2324]	[2425]
							Preparedness	13	Investigate implementation of burning within LMZ	LGA;RFS			[2021]	[2122]	[2223]	[2324]	[2425]
	534	Cooks Rd RR	Glenworth Valley	CCC 5	Human Settlement	Residential	Hazard Reduction	9	Implement burning program mapped in SFAZ - CCC	LGA;OEH;Other	Darkinjung LALC		[2021]	[2122]	[2223]	[2324]	[2425]
							Preparedness	10	Inspect APZ & maintain as required - CCC	LGA;OEH;Other			[2021]	[2122]	[2223]	[2324]	[2425]
							Ignition Management	13	Investigate implementation of burning within LMZ	LGA;RFS			[2021]	[2122]	[2223]	[2324]	[2425]
	535	Konda Rd RR	Somersby	CCC 4	Human Settlement	Residential	Hazard Reduction	11	Inspect & maintain fire trails as required - CCC	TI CL;LGA;OEH;Private;FCNSW	FRNSW;RFS		[2021]	[2122]	[2223]	[2324]	[2425]
							Preparedness	9	Implement burning program mapped in SFAZ - CCC	LGA;OEH;Other			[2021]	[2122]	[2223]	[2324]	[2425]
							Ignition Management	10	Inspect APZ & maintain as required - CCC	LGA;OEH;Other			[2021]	[2122]	[2223]	[2324]	[2425]
	536	Hoipos Rd precinct RR	Somersby	CCC 4	Human Settlement	Residential	Hazard Reduction	13	Investigate implementation of burning within LMZ	LGA;RFS	FRNSW;RFS		[2021]	[2122]	[2223]	[2324]	[2425]
							Preparedness	11	Inspect & maintain fire trails as required - CCC	TI CL;LGA;OEH;Private;FCNSW			[2021]	[2122]	[2223]	[2324]	[2425]
	537	Somersby RR	Somersby	CCC 4	Human Settlement	Residential	Hazard Reduction	9	Implement burning program mapped in SFAZ - CCC	LGA;OEH;Other	Darkinjung LALC		[2021]	[2122]	[2223]	[2324]	[2425]
							Preparedness	10	Inspect APZ & maintain as required - CCC	LGA;OEH;Other			[2021]	[2122]	[2223]	[2324]	[2425]
							Ignition Management	13	Investigate implementation of burning within LMZ	LGA;RFS			[2021]	[2122]	[2223]	[2324]	[2425]
	538	Goldsmiths Rd RR	Somersby	CCC 4	Human Settlement	Residential	Hazard Reduction	11	Inspect & maintain fire trails as required - CCC	TI CL;LGA;OEH;Private;FCNSW	FRNSW;RFS		[2021]	[2122]	[2223]	[2324]	[2425]
							Preparedness	9	Implement burning program mapped in SFAZ - CCC	LGA;OEH;Other			[2021]	[2122]	[2223]	[2324]	[2425]
	539	Excelsior St precinct	Excelsior St, Lisarow	CCC 4	Human Settlement	Residential	Hazard Reduction	10	Inspect APZ & maintain as required - CCC	LGA;OEH;Other	Darkinjung LALC		[2021]	[2122]	[2223]	[2324]	[2425]
							Preparedness	13	Investigate implementation of burning within LMZ	LGA;RFS			[2021]	[2122]	[2223]	[2324]	[2425]
	540	Marks Point/Belmont South - eastern interface UR	Marks Point/Belmont South	LMCC1; LMCC 4	Human Settlement	Residential	Hazard Reduction	15	Inspect APZ & maintain as required - LMCC	LGA;Other	Belmont Wetlands	TI CL	[2021]	[2122]	[2223]	[2324]	[2425]
							Preparedness	17	Inspect & maintain fire trails as required - LMCC	CA;TI CL;LGA;OEH;Private;FCNSW		RFS	[2021]	[2122]	[2223]	[2324]	[2425]
	541	Jewells/Belmont North - eastern interface UR	Jewells	LMCC 4	Human Settlement	Residential	Hazard Reduction	14	Investigate implementation of burning within LMZ	CA;TI CL;LGA;OEH;Private;RMS;FCNSW;Other	Belmont Wetlands	TI CL;FRNSW;RFS	[2021]	[2122]	[2223]	[2324]	[2425]
							Preparedness	15	Inspect APZ & maintain as required - LMCC	LGA;Other		Belmont Wetlands	TI CL	[2021]	[2122]	[2223]	[2324]
	542	Racecourse Rd Teralba - isolated residential	Teralba	LMCC 4	Human Settlement	Residential	Hazard Reduction	17	Inspect & maintain fire trails as required - LMCC	CA;TI CL;LGA;OEH;Private;FCNSW	RFS		[2021]	[2122]	[2223]	[2324]	[2425]
							Preparedness	14	Investigate implementation of burning within LMZ	CA;TI CL;LGA;OEH;Private;RMS;FCNSW;Other		TI CL;FRNSW;RFS	[2021]	[2122]	[2223]	[2324]	[2425]
	543	Toronto - isolated residential	Toronto	LMCC 3	Human Settlement	Residential	Hazard Reduction	14	Investigate implementation of burning within LMZ	CA;TI CL;LGA;OEH;Private;RMS;FCNSW;Other	TI CL;FRNSW;RFS		[2021]	[2122]	[2223]	[2324]	[2425]
							Ignition Management	18	Investigate & implement access management strategy	LGA;OEH;RFS			[2021]	[2122]	[2223]	[2324]	[2425]
	544	Anglicare nursing home complex	Booragul	LMCC 4	Human Settlement	Special Fire Protection	Hazard Reduction	15	Inspect APZ & maintain as required - LMCC	LGA;Other	TI CL		[2021]	[2122]	[2223]	[2324]	[2425]
							Community Education	16	Undertake community engagement activity	LGA;OEH;FRNSW;RFS			[2021]	[2122]	[2223]	[2324]	[2425]
							Preparedness	17	Inspect & maintain fire trails as required - LMCC	CA;TI CL;LGA;OEH;Private;FCNSW		RFS	[2021]	[2122]	[2223]	[2324]	[2425]
	545	St Pauls High School Booragul	Booragul	LMCC 4	Human Settlement	Special Fire Protection	Hazard Reduction	15	Inspect APZ & maintain as required - LMCC	LGA;Other	TI CL		[2021]	[2122]	[2223]	[2324]	[2425]
							Community Education	16	Undertake community engagement activity	LGA;OEH;FRNSW;RFS			[2021]	[2122]	[2223]	[2324]	[2425]
	546	Fennell Bay Public School	Fennell Bay	LMCC 4	Human Settlement	Special Fire Protection	Hazard Reduction	15	Inspect APZ & maintain as required - LMCC	LGA;Other	TI CL		[2021]	[2122]	[2223]	[2324]	[2425]
							Community Education	16	Undertake community engagement activity	LGA;OEH;FRNSW;RFS			[2021]	[2122]	[2223]	[2324]	[2425]
	547	Avondale School Cooranbong	Cooranbong	LMCC 3	Human Settlement	Special Fire Protection	Hazard Reduction	14	Investigate implementation of burning within LMZ	CA;TI CL;LGA;OEH;Private;RMS;FCNSW;Other	TI CL;FRNSW;RFS		[2021]	[2122]	[2223]	[2324]	[2425]
							Community Education	15	Inspect APZ & maintain as required - LMCC	LGA;Other		TI CL	[2021]	[2122]	[2223]	[2324]	[2425]
	548	Bay Village Estate Bonnells Bay	Bonnells Bay	LMCC 1	Human Settlement	Special Fire Protection	Hazard Reduction	16	Undertake community engagement activity	LGA;OEH;FRNSW;RFS	TI CL;FRNSW;RFS		[2021]	[2122]	[2223]	[2324]	[2425]
							Hazard Reduction	14	Investigate implementation of burning within LMZ	CA;TI CL;LGA;OEH;Private;RMS;FCNSW;Other		TI CL;FRNSW;RFS	[2021]	[2122]	[2223]	[2324]	[2425]
							Community Education	15	Inspect APZ & maintain as required - LMCC	LGA;Other		TI CL	[2021]	[2122]	[2223]	[2324]	[2425]
	549	Lake Macquarie Fire Control Centre	West Wallsend	LMCC 4	Economic	Infrastructure	Hazard Reduction	12	Implement burning program mapped in SFAZ - LMCC	CA;TI CL;LGA;OEH;FCNSW	FRNSW;RFS		[2021]	[2122]	[2223]	[2324]	[2425]
							Preparedness	15	Inspect APZ & maintain as required - LMCC	LGA;Other		TI CL	[2021]	[2122]	[2223]	[2324]	[2425]
							Ignition Management	17	Inspect & maintain fire trails as required - LMCC	CA;TI CL;LGA;OEH;Private;FCNSW		RFS	[2021]	[2122]	[2223]	[2324]	[2425]
	550	Nords Wharf UR	Nords Wharf	LMCC 1	Human Settlement	Residential	Hazard Reduction	12	Implement burning program mapped in SFAZ - LMCC	CA;TI CL;LGA;OEH;FCNSW	FRNSW;RFS		[2021]	[2122]	[2223]	[2324]	[2425]
							Preparedness	15	Inspect APZ & maintain as required - LMCC	LGA;Other		TI CL	[2021]	[2122]	[2223]	[2324]	[2425]
	551	Murrays Beach UR	Murrays Beach	LMCC 1	Human Settlement	Residential	Hazard Reduction	17	Inspect & maintain fire trails as required - LMCC	CA;TI CL;LGA;OEH;Private;FCNSW	RFS		[2021]	[2122]	[2223]	[2324]	[2425]
							Preparedness	14	Investigate implementation of burning within LMZ	CA;TI CL;LGA;OEH;Private;RMS;FCNSW;Other		TI CL;FRNSW;RFS	[2021]	[2122]	[2223]	[2324]	[2425]
	552	Pelican/Blackalls - northern UR	Pelican/Blackalls	LMCC 1	Human Settlement	Residential	Hazard Reduction	15	Inspect APZ & maintain as required - LMCC	LGA;Other	TI CL		[2021]	[2122]	[2223]	[2324]	[2425]
							Preparedness	17	Inspect & maintain fire trails as required - LMCC	CA;TI CL;LGA;OEH;Private;FCNSW		RFS	[2021]	[2122]	[2223]	[2324]	[2425]
	553	Marks Point - substation	Marks Point	LMCC 1	Economic	Infrastructure	Hazard Reduction	14	Investigate implementation of burning within LMZ	CA;TI CL;LGA;OEH;Private;RMS;FCNSW;Other	TI CL;FRNSW;RFS		[2021]	[2122]	[2223]	[2324]	[2425]
							Preparedness	15	Inspect APZ & maintain as required - LMCC	LGA;Other		TI CL	[2021]	[2122]	[2223]	[2324]	[2425]
554	Belmont waste water treatment works	Belmont South	LMCC 1	Economic	Infrastructure	Hazard Reduction	14	Investigate implementation of burning within LMZ	CA;TI CL;LGA;OEH;Private;RMS;FCNSW;Other	Belmont Wetlands	TI CL;FRNSW;RFS	[2021]	[2122]	[2223]	[2324]	[2425]	
						Preparedness	15	Inspect APZ & maintain as required - LMCC	LGA;Other		Belmont Wetlands	TI CL	[2021]	[2122]	[2223]	[2324]	[2425]
555	Redhead retirement villages & holiday parks	Redhead	LMCC 4	Economic	Tourist and Recreation	Hazard Reduction	17	Inspect & maintain fire trails as required - LMCC	CA;TI CL;LGA;OEH;Private;FCNSW	RFS		[2021]	[2122]	[2223]	[2324]	[2425]	
						Preparedness	14	Investigate implementation of burning within LMZ	CA;TI CL;LGA;OEH;Private;RMS;FCNSW;Other		Belmont Wetlands	TI CL;FRNSW;RFS	[2021]	[2122]	[2223]	[2324]	[2425]
556	Windale/Gateshead/Mt Hutton - interior interface UR	Windale/Gateshead	LMCC 4	Human Settlement	Residential	Hazard Reduction	15	Inspect APZ & maintain as required - LMCC	LGA;Other	TI CL		[2021]	[2122]	[2223]	[2324]	[2425]	
						Ignition Management	18	Investigate & implement access management strategy	LGA;OEH;RFS			[2021]	[2122]	[2223]	[2324]	[2425]	
557	Mount Hutton Public School	Mount Hutton	LMCC 4	Human Settlement	Special Fire Protection	Hazard Reduction	14	Investigate implementation of burning within LMZ	CA;TI CL;LGA;OEH;Private;RMS;FCNSW;Other	TI CL;FRNSW;RFS		[2021]	[2122]	[2223]	[2324]	[2425]	
						Preparedness	15	Inspect APZ & maintain as required - LMCC	LGA;Other		TI CL	[2021]	[2122]	[2223]	[2324]	[2425]	
558	Macquarie Hills western interface UR	Macquarie Hills	LMCC 4	Human Settlement	Residential	Hazard Reduction	17	Inspect & maintain fire trails as required - LMCC	CA;TI CL;LGA;OEH;Private;FCNSW	RFS		[2021]	[2122]	[2223]	[2324]	[2425]	
						Preparedness	14	Investigate implementation of burning within LMZ	CA;TI CL;LGA;OEH;Private;RMS;FCNSW;Other		TI CL;FRNSW;RFS	[2021]	[2122]	[2223]	[2324]	[2425]	
559	Garden Suburb Public School	Garden Suburb	LMCC 4	Human Settlement	Special Fire Protection	Hazard Reduction	15	Inspect APZ & maintain as required - LMCC	LGA;Other	TI CL		[2021]	[2122]	[2223]	[2324]	[2425]	
						Community Education	16	Undertake community engagement activity	LGA;OEH;FRNSW;RFS			[2021]	[2122]	[2223]	[2324]	[2425]	
560	Edgeworth - treatment works	Edgeworth	LMCC 4	Economic	Infrastructure	Hazard Reduction	14	Investigate implementation of burning within LMZ	CA;TI CL;LGA;OEH;Private;RMS;FCNSW;Other	TI CL;FRNSW;RFS		[2021]	[2122]	[2223]	[2324]	[2425]	
						Preparedness	15	Inspect APZ & maintain as required - LMCC	LGA;Other		TI CL	[2021]	[2122]	[2223]	[2324]	[2425]	
561	Edgeworth - southern interface UR	Edgeworth	LMCC 4	Human Settlement	Residential	Hazard Reduction	14	Investigate implementation of burning within LMZ	CA;TI CL;LGA;OEH;Private;RMS;FCNSW;Other	TI CL;FRNSW;RFS		[2021]	[2122]	[2223]	[2324]	[2425]	
						Preparedness	15	Inspect APZ & maintain as required - LMCC	LGA;Other		TI CL	[2021]	[2122]	[2223]	[2324]	[2425]	
562	Cameron Park - northern interface UR	Cameron Park	LMCC 4	Human Settlement	Residential	Hazard Reduction	12	Implement burning program mapped in SFAZ - LMCC	CA;TI CL;LGA;OEH;FCNSW	FRNSW;RFS		[2021]	[2122]	[2223]	[2324]	[2425]	
						Preparedness	14	Investigate implementation of burning within LMZ	CA;TI CL;LGA;OEH;Private;RMS;FCNSW;Other		TI CL;FRNSW;RFS	[2021]	[2122]	[2223]	[2324]	[2425]	
						Ignition Management	15	Inspect APZ & maintain as required - LMCC	LGA;Other		TI CL	[2021]	[2122]	[2223]	[2324]	[2425]	
						Community Education	17	Inspect & maintain fire trails as required - LMCC	CA;TI CL;LGA;OEH;Private;FCNSW		RFS	[2021]	[2122]	[2223]	[2324]	[2425]	
						Ignition Management	18	Investigate & implement access management strategy	LGA;OEH;RFS			[2021]	[2122]	[2223]	[2324]	[2425]	



Priority (Risk Rating)	Asset ID	Asset Name	Asset Location	MDA	Class	Subclass	Strategy	Treatment ID	Action Description	Responsible Agencies	Other RA	Support Agencies	2021	2122	2223	2324	2425
3B (High)	563	Bolton Point - isolated residential	Bolton Point	LMCC 4	Human Settlement	Residential	Hazard Reduction	14	Investigate implementation of burning within LMZ	CA;TI CL;LGA;OEH;Private;RMS;FCNSW;Other		TI CL;FRNSW;RFS	[2021]	[2122]	[2223]	[2324]	[2425]
							Preparedness	15	Inspect APZ & maintain as required - LMCC	LGA;Other		TI CL	[2021]	[2122]	[2223]	[2324]	[2425]
							Ignition Management	17	Inspect & maintain fire trails as required - LMCC	CA;TI CL;LGA;OEH;Private;FCNSW		RFS	[2021]	[2122]	[2223]	[2324]	[2425]
	564	Toronto - substation	Toronto	LMCC 3	Economic	Infrastructure	Hazard Reduction	14	Investigate implementation of burning within LMZ	CA;TI CL;LGA;OEH;Private;RMS;FCNSW;Other		TI CL;FRNSW;RFS	[2021]	[2122]	[2223]	[2324]	[2425]
							Preparedness	17	Inspect & maintain fire trails as required - LMCC	CA;TI CL;LGA;OEH;Private;FCNSW		RFS	[2021]	[2122]	[2223]	[2324]	[2425]
	565	Myuna Colliery surface infrastructure	Wangi Wangi	LMCC 1	Economic	Mines	Hazard Reduction	14	Investigate implementation of burning within LMZ	CA;TI CL;LGA;OEH;Private;RMS;FCNSW;Other		TI CL;FRNSW;RFS	[2021]	[2122]	[2223]	[2324]	[2425]
							Preparedness	15	Inspect APZ & maintain as required - LMCC	LGA;Other		TI CL	[2021]	[2122]	[2223]	[2324]	[2425]
	566	Eraring RR	Eraring	LMCC 1	Human Settlement	Residential	Hazard Reduction	14	Investigate implementation of burning within LMZ	CA;TI CL;LGA;OEH;Private;RMS;FCNSW;Other		TI CL;FRNSW;RFS	[2021]	[2122]	[2223]	[2324]	[2425]
							Preparedness	15	Inspect APZ & maintain as required - LMCC	LGA;Other		TI CL	[2021]	[2122]	[2223]	[2324]	[2425]
	567	Dora Creek - interface UR	Dora Creek	LMCC 1	Human Settlement	Residential	Hazard Reduction	14	Investigate implementation of burning within LMZ	CA;TI CL;LGA;OEH;Private;RMS;FCNSW;Other		TI CL;FRNSW;RFS	[2021]	[2122]	[2223]	[2324]	[2425]
							Preparedness	15	Inspect APZ & maintain as required - LMCC	LGA;Other		TI CL	[2021]	[2122]	[2223]	[2324]	[2425]
	568	Dora Creek - western RR	Dora Creek	LMCC 3	Human Settlement	Residential	Hazard Reduction	14	Investigate implementation of burning within LMZ	CA;TI CL;LGA;OEH;Private;RMS;FCNSW;Other		TI CL;FRNSW;RFS	[2021]	[2122]	[2223]	[2324]	[2425]
							Preparedness	15	Inspect APZ & maintain as required - LMCC	LGA;Other		TI CL	[2021]	[2122]	[2223]	[2324]	[2425]
	569	Avondale College Cooranbong	Cooranbong	LMCC 1	Human Settlement	Special Fire Protection	Hazard Reduction	14	Investigate implementation of burning within LMZ	CA;TI CL;LGA;OEH;Private;RMS;FCNSW;Other		TI CL;FRNSW;RFS	[2021]	[2122]	[2223]	[2324]	[2425]
							Community Education	15	Inspect APZ & maintain as required - LMCC	LGA;Other		TI CL	[2021]	[2122]	[2223]	[2324]	[2425]
							Community Education	16	Undertake community engagement activity	LGA;OEH;FRNSW;RFS			[2021]	[2122]	[2223]	[2324]	[2425]
	570	Morisset UR	Morisset	LMCC 1	Human Settlement	Residential	Hazard Reduction	14	Investigate implementation of burning within LMZ	CA;TI CL;LGA;OEH;Private;RMS;FCNSW;Other		TI CL;FRNSW;RFS	[2021]	[2122]	[2223]	[2324]	[2425]
							Preparedness	15	Inspect APZ & maintain as required - LMCC	LGA;Other		TI CL	[2021]	[2122]	[2223]	[2324]	[2425]
							Preparedness	17	Inspect & maintain fire trails as required - LMCC	CA;TI CL;LGA;OEH;Private;FCNSW		RFS	[2021]	[2122]	[2223]	[2324]	[2425]
	571	Mandalong Mine Cooranbong entry	Mandalong	LMCC 1	Economic	Mines	Hazard Reduction	24	Inspect infrastructure APZ & maintain as required	LGA;OEH;Other		Darkinjung LALC	[2021]	[2122]	[2223]	[2324]	[2425]
							Preparedness	25	Investigate burning in LMZ - Economic Assets	LGA;FCNSW		RFS	[2021]	[2122]	[2223]	[2324]	[2425]
	572	Morisset/Bonnells Bay RR	Morisset	LMCC 1	Human Settlement	Residential	Hazard Reduction	14	Investigate implementation of burning within LMZ	CA;TI CL;LGA;OEH;Private;RMS;FCNSW;Other		TI CL;FRNSW;RFS	[2021]	[2122]	[2223]	[2324]	[2425]
							Preparedness	15	Inspect APZ & maintain as required - LMCC	LGA;Other		TI CL	[2021]	[2122]	[2223]	[2324]	[2425]
	573	Wye Point UR	Wye Point	LMCC 2	Human Settlement	Residential	Hazard Reduction	14	Investigate implementation of burning within LMZ	CA;TI CL;LGA;OEH;Private;RMS;FCNSW;Other		TI CL;FRNSW;RFS	[2021]	[2122]	[2223]	[2324]	[2425]
							Preparedness	15	Inspect APZ & maintain as required - LMCC	LGA;Other		TI CL	[2021]	[2122]	[2223]	[2324]	[2425]
	574	Summerhayes Rd Wye RR	Wye	LMCC 2	Human Settlement	Residential	Hazard Reduction	14	Investigate implementation of burning within LMZ	CA;TI CL;LGA;OEH;Private;RMS;FCNSW;Other		TI CL;FRNSW;RFS	[2021]	[2122]	[2223]	[2324]	[2425]
							Preparedness	15	Inspect APZ & maintain as required - LMCC	LGA;Other		TI CL	[2021]	[2122]	[2223]	[2324]	[2425]
	575	Bonnells Bay - telecommunications tower and building	Bonnells Bay	LMCC 1	Economic	Infrastructure	Hazard Reduction	14	Investigate implementation of burning within LMZ	CA;TI CL;LGA;OEH;Private;RMS;FCNSW;Other		TI CL;FRNSW;RFS	[2021]	[2122]	[2223]	[2324]	[2425]
							Preparedness	15	Inspect APZ & maintain as required - LMCC	LGA;Other		TI CL	[2021]	[2122]	[2223]	[2324]	[2425]
							Property Planning	17	Inspect & maintain fire trails as required - LMCC	CA;TI CL;LGA;OEH;Private;FCNSW		RFS	[2021]	[2122]	[2223]	[2324]	[2425]
	576	Lakeside Retirement Village	157 Marconi Rd, Morisset	LMCC 1	Human Settlement	Special Fire Protection	Hazard Reduction	23	Investigate communications supply protection	TI CL;LGA;OEH;RFS			[2021]	[2122]	[2223]	[2324]	[2425]
							Hazard Reduction	14	Investigate implementation of burning within LMZ	CA;TI CL;LGA;OEH;Private;RMS;FCNSW;Other		TI CL;FRNSW;RFS	[2021]	[2122]	[2223]	[2324]	[2425]
							Community Education	15	Inspect APZ & maintain as required - LMCC	LGA;Other		TI CL	[2021]	[2122]	[2223]	[2324]	[2425]
	577	Bayside NSW Aged Care	Morisset	LMCC 1	Human Settlement	Special Fire Protection	Hazard Reduction	16	Undertake community engagement activity	LGA;OEH;FRNSW;RFS			[2021]	[2122]	[2223]	[2324]	[2425]
							Hazard Reduction	14	Investigate implementation of burning within LMZ	CA;TI CL;LGA;OEH;Private;RMS;FCNSW;Other		TI CL;FRNSW;RFS	[2021]	[2122]	[2223]	[2324]	[2425]
							Preparedness	15	Inspect APZ & maintain as required - LMCC	LGA;Other		TI CL	[2021]	[2122]	[2223]	[2324]	[2425]
	578	Charlestown northern interface UR	Charlestown	LMCC 4	Human Settlement	Residential	Hazard Reduction	14	Investigate implementation of burning within LMZ	CA;TI CL;LGA;OEH;Private;RMS;FCNSW;Other		TI CL;FRNSW;RFS	[2021]	[2122]	[2223]	[2324]	[2425]
							Preparedness	15	Inspect APZ & maintain as required - LMCC	LGA;Other		TI CL	[2021]	[2122]	[2223]	[2324]	[2425]
							Ignition Management	17	Inspect & maintain fire trails as required - LMCC	CA;TI CL;LGA;OEH;Private;FCNSW		RFS	[2021]	[2122]	[2223]	[2324]	[2425]
	579	Cardiff Heights - northern interface UR	Cardiff Heights	LMCC 4	Human Settlement	Residential	Hazard Reduction	18	Investigate & implement access management strategy	LGA;OEH;RFS			[2021]	[2122]	[2223]	[2324]	[2425]
							Hazard Reduction	14	Investigate implementation of burning within LMZ	CA;TI CL;LGA;OEH;Private;RMS;FCNSW;Other		TI CL;FRNSW;RFS	[2021]	[2122]	[2223]	[2324]	[2425]
							Ignition Management	15	Inspect APZ & maintain as required - LMCC	LGA;Other		TI CL	[2021]	[2122]	[2223]	[2324]	[2425]
	580	Gwandalan UR	Gwandalan	CCC 12	Human Settlement	Residential	Hazard Reduction	9	Implement burning program mapped in SFAZ - CCC	LGA;OEH;Other		Darkinjung LALC	[2021]	[2122]	[2223]	[2324]	[2425]
							Preparedness	10	Inspect APZ & maintain as required - CCC	LGA;OEH;Other		Darkinjung LALC	[2021]	[2122]	[2223]	[2324]	[2425]
							Preparedness	13	Investigate implementation of burning within LMZ	LGA;RFS			[2021]	[2122]	[2223]	[2324]	[2425]
	581	Gwandalan RR	Gwandalan	CCC 12	Human Settlement	Residential	Hazard Reduction	11	Inspect & maintain fire trails as required - CCC	TI CL;LGA;OEH;Private;FCNSW		FRNSW;RFS	[2021]	[2122]	[2223]	[2324]	[2425]
							Hazard Reduction	9	Implement burning program mapped in SFAZ - CCC	LGA;OEH;Other		Darkinjung LALC	[2021]	[2122]	[2223]	[2324]	[2425]
	582	Gwandalan Public School	Gwandalan	CCC 12	Human Settlement	Special Fire Protection	Hazard Reduction	10	Inspect APZ & maintain as required - CCC	LGA;OEH;Other		Darkinjung LALC	[2021]	[2122]	[2223]	[2324]	[2425]
							Hazard Reduction	13	Investigate implementation of burning within LMZ	LGA;RFS			[2021]	[2122]	[2223]	[2324]	[2425]
	583	Summerland Point RR east	Summerland Point	CCC 12	Human Settlement	Residential	Hazard Reduction	10	Inspect APZ & maintain as required - CCC	LGA;OEH;Other		Darkinjung LALC	[2021]	[2122]	[2223]	[2324]	[2425]
							Preparedness	13	Investigate implementation of burning within LMZ	LGA;RFS			[2021]	[2122]	[2223]	[2324]	[2425]
	584	Teraglin Lakeshore	Chain Valley Bay	CCC 12	Human Settlement	Special Fire Protection	Hazard Reduction	11	Inspect & maintain fire trails as required - CCC	TI CL;LGA;OEH;Private;FCNSW		FRNSW;RFS	[2021]	[2122]	[2223]	[2324]	[2425]
							Hazard Reduction	9	Implement burning program mapped in SFAZ - CCC	LGA;OEH;Other		Darkinjung LALC	[2021]	[2122]	[2223]	[2324]	[2425]
585	Chain Valley Bay north RR	Chain Valley Bay	CCC 12	Human Settlement	Residential	Hazard Reduction	10	Inspect APZ & maintain as required - CCC	LGA;OEH;Other		Darkinjung LALC	[2021]	[2122]	[2223]	[2324]	[2425]	
						Hazard Reduction	13	Investigate implementation of burning within LMZ	LGA;RFS			[2021]	[2122]	[2223]	[2324]	[2425]	
586	Chain Valley Bay north UR	Chain Valley Bay	CCC 12	Human Settlement	Residential	Hazard Reduction	10	Inspect APZ & maintain as required - CCC	LGA;OEH;Other		Darkinjung LALC	[2021]	[2122]	[2223]	[2324]	[2425]	
						Preparedness	13	Investigate implementation of burning within LMZ	LGA;RFS			[2021]	[2122]	[2223]	[2324]	[2425]	
587	Valhalla Lifestyle Community Chain Valley Bay	25 Mulloway Rd, Chain Valley Bay	CCC 12	Human Settlement	Special Fire Protection	Hazard Reduction	9	Implement burning program mapped in SFAZ - CCC	LGA;OEH;Other		Darkinjung LALC	[2021]	[2122]	[2223]	[2324]	[2425]	
						Hazard Reduction	10	Inspect APZ & maintain as required - CCC	LGA;OEH;Other		Darkinjung LALC	[2021]	[2122]	[2223]	[2324]	[2425]	
						Hazard Reduction	13	Investigate implementation of burning within LMZ	LGA;RFS			[2021]	[2122]	[2223]	[2324]	[2425]	
588	Lake Munmorah schools	Lake Munmorah	CCC 12	Human Settlement	Special Fire Protection	Hazard Reduction	9	Implement burning program mapped in SFAZ - CCC	LGA;OEH;Other		Darkinjung LALC	[2021]	[2122]	[2223]	[2324]	[2425]	
						Hazard Reduction	10	Inspect APZ & maintain as required - CCC	LGA;OEH;Other		Darkinjung LALC	[2021]	[2122]	[2223]	[2324]	[2425]	
589	Lake Munmorah substation	Lake Munmorah	CCC 12	Economic	Infrastructure	Hazard Reduction	9	Implement burning program mapped in SFAZ - CCC	LGA;OEH;Other		Darkinjung LALC	[2021]	[2122]	[2223]	[2324]	[2425]	
						Hazard Reduction	24	Inspect infrastructure APZ & maintain as required	LGA;OEH;Other		Darkinjung LALC	[2021]	[2122]	[2223]	[2324]	[2425]	
590	Pacific Lakes & Park Trees aged CP	Lake Munmorah	CCC 12	Human Settlement	Special Fire Protection	Hazard Reduction	9	Implement burning program mapped in SFAZ - CCC	LGA;OEH;Other		Darkinjung LALC	[2021]	[2122]	[2223]	[2324]	[2425]	
						Preparedness	10	Inspect APZ & maintain as required - CCC	LGA;OEH;Other		Darkinjung LALC	[2021]	[2122]	[2223]	[2324]	[2425]	
591	Elizabeth Bay Dr Lake Munmorah RR	Lake Munmorah	CCC 12	Human Settlement	Residential	Hazard Reduction	11	Inspect & maintain fire trails as required - CCC	TI CL;LGA;OEH;Private;FCNSW		FRNSW;RFS	[2021]	[2122]	[2223]	[2324]	[2425]	
						Preparedness	9	Implement burning program mapped in SFAZ - CCC	LGA;OEH;Other		Darkinjung LALC	[2021]	[2122]	[2223]	[2324]	[2425]	
592	Lake Munmorah UR	Lake Munmorah	CCC 12	Human Settlement	Residential	Hazard Reduction	10	Inspect APZ & maintain as required - CCC	LGA;OEH;Other		Darkinjung LALC	[2021]	[2122]	[2223]	[2324]	[2425]	
						Preparedness	13	Investigate implementation of burning within LMZ	LGA;RFS			[2021]	[2122]	[2223]	[2324]	[2425]	
593	Elizabeth Bay Dr Lake Munmorah interface	Lake Munmorah	CCC 12	Human Settlement	Residential	Hazard Reduction	11	Inspect & maintain fire trails as required - CCC	TI CL;LGA;OEH;Private;FCNSW		FRNSW;RFS	[2021]	[2122]	[2223]	[2324]	[2425]	
						Hazard Reduction	9	Implement burning program mapped in SFAZ - CCC	LGA;OEH;Other		Darkinjung LALC	[2021]	[2122]	[2223]	[2324]	[2425]	
						Preparedness	10	Inspect APZ & maintain as required - CCC	LGA;OEH;Other		Darkinjung LALC	[2021]	[2122]	[2223]	[2324]	[2425]	

Priority (Risk Rating)	Asset ID	Asset Name	Asset Location	MDA	Class	Subclass	Strategy	Treatment ID	Action Description	Responsible Agencies	Other RA	Support Agencies	2021	2122	2223	2324	2425	
3B (High)	594	Lake Munmorah west UR	Lake Munmorah	CCC 12	Human Settlement	Residential	Hazard Reduction	9	Implement burning program mapped in SFAZ - CCC	LGA;OEH;Other	Darkinjung LALC		[2021]	[2122]	[2223]	[2324]	[2425]	
								10	Inspect APZ & maintain as required - CCC	LGA;OEH;Other	Darkinjung LALC		[2021]	[2122]	[2223]	[2324]	[2425]	
								13	Investigate implementation of burning within LMZ	LGA;RFS		[2021]	[2122]	[2223]	[2324]	[2425]		
	595	Chain Valley Bay south UR	Chain Valley Bay	CCC 12	Human Settlement	Residential	Hazard Reduction	11	Inspect & maintain fire trails as required - CCC	TI CL;LGA;OEH;Private;FCNSW		FRNSW;RFS		[2021]	[2122]	[2223]	[2324]	[2425]
								10	Inspect APZ & maintain as required - CCC	LGA;OEH;Other	Darkinjung LALC		[2021]	[2122]	[2223]	[2324]	[2425]	
								13	Investigate implementation of burning within LMZ	LGA;RFS		[2021]	[2122]	[2223]	[2324]	[2425]		
	596	North Doyalson - Macquarie Shores Village aged CP	North Doyalson	CCC 12	Human Settlement	Special Fire Protection	Hazard Reduction	9	Implement burning program mapped in SFAZ - CCC	LGA;OEH;Other	Darkinjung LALC			[2021]	[2122]	[2223]	[2324]	[2425]
								10	Inspect APZ & maintain as required - CCC	LGA;OEH;Other	Darkinjung LALC		[2021]	[2122]	[2223]	[2324]	[2425]	
								13	Investigate implementation of burning within LMZ	LGA;RFS		[2021]	[2122]	[2223]	[2324]	[2425]		
	597	Chain Valley Colliery - mines	Manning Park	CCC 12	Economic	Mines	Hazard Reduction	24	Inspect infrastructure APZ & maintain as required	LGA;OEH;Other	Darkinjung LALC			[2021]	[2122]	[2223]	[2324]	[2425]
								25	Investigate burning in LMZ - Economic Assets	LGA;FCNSW		RFS		[2021]	[2122]	[2223]	[2324]	[2425]
								13	Investigate implementation of burning within LMZ	LGA;RFS		[2021]	[2122]	[2223]	[2324]	[2425]		
	598	Doyalson RR	Doyalson	CCC 12	Human Settlement	Residential	Hazard Reduction	10	Inspect APZ & maintain as required - CCC	LGA;OEH;Other	Darkinjung LALC			[2021]	[2122]	[2223]	[2324]	[2425]
								13	Investigate implementation of burning within LMZ	LGA;RFS		[2021]	[2122]	[2223]	[2324]	[2425]		
								11	Inspect & maintain fire trails as required - CCC	TI CL;LGA;OEH;Private;FCNSW		FRNSW;RFS		[2021]	[2122]	[2223]	[2324]	[2425]
	599	San Remo UR	San Remo	CCC 12	Human Settlement	Residential	Hazard Reduction	10	Inspect APZ & maintain as required - CCC	LGA;OEH;Other	Darkinjung LALC			[2021]	[2122]	[2223]	[2324]	[2425]
								13	Investigate implementation of burning within LMZ	LGA;RFS		[2021]	[2122]	[2223]	[2324]	[2425]		
								11	Inspect & maintain fire trails as required - CCC	TI CL;LGA;OEH;Private;FCNSW		FRNSW;RFS		[2021]	[2122]	[2223]	[2324]	[2425]
	600	Northlakes High School	San Remo	CCC 12	Human Settlement	Special Fire Protection	Hazard Reduction	10	Inspect APZ & maintain as required - CCC	LGA;OEH;Other	Darkinjung LALC			[2021]	[2122]	[2223]	[2324]	[2425]
								13	Investigate implementation of burning within LMZ	LGA;RFS		[2021]	[2122]	[2223]	[2324]	[2425]		
								11	Inspect & maintain fire trails as required - CCC	TI CL;LGA;OEH;Private;FCNSW		FRNSW;RFS		[2021]	[2122]	[2223]	[2324]	[2425]
	601	Blue Haven east UR	Blue Haven	CCC 12	Human Settlement	Residential	Hazard Reduction	10	Inspect APZ & maintain as required - CCC	LGA;OEH;Other	Darkinjung LALC			[2021]	[2122]	[2223]	[2324]	[2425]
								13	Investigate implementation of burning within LMZ	LGA;RFS		[2021]	[2122]	[2223]	[2324]	[2425]		
								11	Inspect & maintain fire trails as required - CCC	TI CL;LGA;OEH;Private;FCNSW		FRNSW;RFS		[2021]	[2122]	[2223]	[2324]	[2425]
	602	Blue Haven west UR	Blue Haven	CCC 12	Human Settlement	Residential	Hazard Reduction	10	Inspect APZ & maintain as required - CCC	LGA;OEH;Other	Darkinjung LALC			[2021]	[2122]	[2223]	[2324]	[2425]
								13	Investigate implementation of burning within LMZ	LGA;RFS		[2021]	[2122]	[2223]	[2324]	[2425]		
								11	Inspect & maintain fire trails as required - CCC	TI CL;LGA;OEH;Private;FCNSW		FRNSW;RFS		[2021]	[2122]	[2223]	[2324]	[2425]
	603	Thompson Vale Rd Doyalson RR	Doyalson	CCC 12	Human Settlement	Residential	Hazard Reduction	10	Inspect APZ & maintain as required - CCC	LGA;OEH;Other	Darkinjung LALC			[2021]	[2122]	[2223]	[2324]	[2425]
								13	Investigate implementation of burning within LMZ	LGA;RFS		[2021]	[2122]	[2223]	[2324]	[2425]		
								11	Inspect & maintain fire trails as required - CCC	TI CL;LGA;OEH;Private;FCNSW		FRNSW;RFS		[2021]	[2122]	[2223]	[2324]	[2425]
	604	Charmhaven / Woongarra north RR	Charmhaven	CCC 12	Human Settlement	Residential	Hazard Reduction	10	Inspect APZ & maintain as required - CCC	LGA;OEH;Other	Darkinjung LALC			[2021]	[2122]	[2223]	[2324]	[2425]
								13	Investigate implementation of burning within LMZ	LGA;RFS		[2021]	[2122]	[2223]	[2324]	[2425]		
								11	Inspect & maintain fire trails as required - CCC	TI CL;LGA;OEH;Private;FCNSW		FRNSW;RFS		[2021]	[2122]	[2223]	[2324]	[2425]
	605	Woongarra RR	Woongarra	CCC 12	Human Settlement	Residential	Hazard Reduction	10	Inspect APZ & maintain as required - CCC	LGA;OEH;Other	Darkinjung LALC			[2021]	[2122]	[2223]	[2324]	[2425]
								13	Investigate implementation of burning within LMZ	LGA;RFS		[2021]	[2122]	[2223]	[2324]	[2425]		
								11	Inspect & maintain fire trails as required - CCC	TI CL;LGA;OEH;Private;FCNSW		FRNSW;RFS		[2021]	[2122]	[2223]	[2324]	[2425]
	606	Central Coast Council depot	Charmhaven	CCC 12	Economic	Infrastructure	Hazard Reduction	10	Inspect APZ & maintain as required - CCC	LGA;OEH;Other	Darkinjung LALC			[2021]	[2122]	[2223]	[2324]	[2425]
								13	Investigate implementation of burning within LMZ	LGA;RFS		[2021]	[2122]	[2223]	[2324]	[2425]		
								11	Inspect & maintain fire trails as required - CCC	TI CL;LGA;OEH;Private;FCNSW		FRNSW;RFS		[2021]	[2122]	[2223]	[2324]	[2425]
	607	Charmhaven UR	Charmhaven	CCC 12	Human Settlement	Residential	Hazard Reduction	10	Inspect APZ & maintain as required - CCC	LGA;OEH;Other	Darkinjung LALC			[2021]	[2122]	[2223]	[2324]	[2425]
								13	Investigate implementation of burning within LMZ	LGA;RFS		[2021]	[2122]	[2223]	[2324]	[2425]		
								11	Inspect & maintain fire trails as required - CCC	TI CL;LGA;OEH;Private;FCNSW		FRNSW;RFS		[2021]	[2122]	[2223]	[2324]	[2425]
	608	Charmhaven RR	Charmhaven	CCC 12	Human Settlement	Residential	Hazard Reduction	10	Inspect APZ & maintain as required - CCC	LGA;OEH;Other	Darkinjung LALC			[2021]	[2122]	[2223]	[2324]	[2425]
								13	Investigate implementation of burning within LMZ	LGA;RFS		[2021]	[2122]	[2223]	[2324]	[2425]		
								11	Inspect & maintain fire trails as required - CCC	TI CL;LGA;OEH;Private;FCNSW		FRNSW;RFS		[2021]	[2122]	[2223]	[2324]	[2425]
	609	Hope Unlimited Church	Charmhaven	CCC 12	Human Settlement	Special Fire Protection	Hazard Reduction	10	Inspect APZ & maintain as required - CCC	LGA;OEH;Other	Darkinjung LALC			[2021]	[2122]	[2223]	[2324]	[2425]
								13	Investigate implementation of burning within LMZ	LGA;RFS		[2021]	[2122]	[2223]	[2324]	[2425]		
								11	Inspect & maintain fire trails as required - CCC	TI CL;LGA;OEH;Private;FCNSW		FRNSW;RFS		[2021]	[2122]	[2223]	[2324]	[2425]
	610	Warnervale west RR	Warnervale	CCC 12	Human Settlement	Residential	Hazard Reduction	13	Investigate implementation of burning within LMZ	LGA;RFS				[2021]	[2122]	[2223]	[2324]	[2425]
								10	Inspect APZ & maintain as required - CCC	LGA;OEH;Other	Darkinjung LALC		[2021]	[2122]	[2223]	[2324]	[2425]	
								13	Investigate implementation of burning within LMZ	LGA;RFS		[2021]	[2122]	[2223]	[2324]	[2425]		
	611	MacKillop Catholic College	Warnervale	CCC 12	Human Settlement	Special Fire Protection	Hazard Reduction	10	Inspect APZ & maintain as required - CCC	LGA;OEH;Other	Darkinjung LALC			[2021]	[2122]	[2223]	[2324]	[2425]
								13	Investigate implementation of burning within LMZ	LGA;RFS		[2021]	[2122]	[2223]	[2324]	[2425]		
								10	Inspect APZ & maintain as required - CCC	LGA;OEH;Other	Darkinjung LALC		[2021]	[2122]	[2223]	[2324]	[2425]	
	612	Lake Haven - north UR	Lake Haven	CCC 12	Human Settlement	Residential	Hazard Reduction	13	Investigate implementation of burning within LMZ	LGA;RFS				[2021]	[2122]	[2223]	[2324]	[2425]
								24	Inspect infrastructure APZ & maintain as required	LGA;OEH;Other	Darkinjung LALC		[2021]	[2122]	[2223]	[2324]	[2425]	
								23	Investigate communications supply protection	TI CL;LGA;OEH;RFS		[2021]	[2122]	[2223]	[2324]	[2425]		
	613	Budgewoi telecommunications tower	Budgewoi	CCC 12	Economic	Infrastructure	Hazard Reduction	10	Inspect APZ & maintain as required - CCC	LGA;OEH;Other	Darkinjung LALC			[2021]	[2122]	[2223]	[2324]	[2425]
								13	Investigate implementation of burning within LMZ	LGA;RFS		[2021]	[2122]	[2223]	[2324]	[2425]		
								11	Inspect & maintain fire trails as required - CCC	TI CL;LGA;OEH;Private;FCNSW		FRNSW;RFS		[2021]	[2122]	[2223]	[2324]	[2425]
	614	Buff Point - north UR	Buff Point	CCC 12	Human Settlement	Residential	Hazard Reduction	10	Inspect APZ & maintain as required - CCC	LGA;OEH;Other	Darkinjung LALC			[2021]	[2122]	[2223]	[2324]	[2425]
								13	Investigate implementation of burning within LMZ	LGA;RFS		[2021]	[2122]	[2223]	[2324]	[2425]		
								10	Inspect APZ & maintain as required - CCC	LGA;OEH;Other	Darkinjung LALC		[2021]	[2122]	[2223]	[2324]	[2425]	
	615	Blue Haven Public School	Blue Haven	CCC 12	Human Settlement	Special Fire Protection	Hazard Reduction	13	Investigate implementation of burning within LMZ	LGA;RFS				[2021]	[2122]	[2223]	[2324]	[2425]
								9	Implement burning program mapped in SFAZ - CCC	LGA;OEH;Other	Darkinjung LALC		[2021]	[2122]	[2223]	[2324]	[2425]	
								10	Inspect APZ & maintain as required - CCC	LGA;OEH;Other	Darkinjung LALC		[2021]	[2122]	[2223]	[2324]	[2425]	
	616	Norah Head Bowling & Sports Club	Norah Head	CCC 11	Economic	Commercial	Hazard Reduction	11	Inspect & maintain fire trails as required - CCC	TI CL;LGA;OEH;Private;FCNSW		FRNSW;RFS		[2021]	[2122]	[2223]	[2324]	[2425]
								9	Implement burning program mapped in SFAZ - CCC	LGA;OEH;Other	Darkinjung LALC		[2021]	[2122]	[2223]	[2324]	[2425]	
								10	Inspect APZ & maintain as required - CCC	LGA;OEH;Other	Darkinjung LALC		[2021]	[2122]	[2223]	[2324]	[2425]	
617	Norah Head - UR	Norah Head	CCC 11	Human Settlement	Residential	Hazard Reduction	13	Investigate implementation of burning within LMZ	LGA;RFS				[2021]	[2122]	[2223]	[2324]	[2425]	
							10	Inspect APZ & maintain as required - CCC	LGA;OEH;Other	Darkinjung LALC		[2021]	[2122]	[2223]	[2324]	[2425]		
							11	Inspect & maintain fire trails as required - CCC	TI CL;LGA;OEH;Private;FCNSW		FRNSW;RFS		[2021]	[2122]	[2223]	[2324]	[2425]	
618	Sewer Treatment Plant - Toukley	Noraville	CCC 11	Economic	Infrastructure	Hazard Reduction	20	Undertake community engagement activity	LGA;OEH;FRNSW;RFS		LGA		[2021]	[2122]	[2223]	[2324]	[2425]	
							9	Implement burning program mapped in SFAZ - CCC	LGA;OEH;Other	Darkinjung LALC		[2021]	[2122]	[2223]	[2324]	[2425]		
							13	Investigate implementation of burning within LMZ	LGA;RFS		[2021]	[2122]	[2223]	[2324]	[2425]			
619	Evans Rd Canton Beach isolated UR	Canton Beach	CCC 11	Human Settlement	Residential	Hazard Reduction	24	Inspect infrastructure APZ & maintain as required	LGA;OEH;Other	Darkinjung LALC			[2021]	[2122]	[2223]	[2324]	[2425]	
							22	Investigate power supply protection	LGA		RFS		[2021]	[2122]	[2223]	[2324]	[2425]	
							9	Implement burning program mapped in SFAZ - CCC	LGA;OEH;Other	Darkinjung LALC		[2021]	[2122]	[2223]	[2324]	[2425]		
620	Lake Rd Tuggerah RR	Tuggerah	CCC 10	Human Settlement	Residential	Hazard Reduction	13	Investigate implementation of burning within LMZ	LGA;RFS				[2021]	[2122]	[2223]	[2324]	[2425]	
							10	Inspect APZ & maintain as required - CCC	LGA;OEH;Other	Darkinjung LALC		[2021]	[2122]	[2223]	[2324]	[2425]		
							13	Investigate implementation of burning within LMZ	LGA;RFS		[2021]	[2122]	[2223]	[2324]	[2425]			
621	Tuggerah - Lake Rd substation	Tuggerah	CCC 11	Economic	Infrastructure	Hazard Reduction	10	Inspect APZ & maintain as required - CCC	LGA;OEH;Other	Darkinjung LALC			[2021]	[2122]	[2223]	[2324]	[2425]	
							13	Investigate implementation of burning within LMZ	LGA;RFS		[2021]	[2122]	[2223]	[2324]	[2425]			
							9	Implement burning program mapped in SFAZ - CCC	LGA;OEH;Other	Darkinjung LALC		[2021]	[2122]	[2223]	[2324]	[2425]		
622	Tacoma - UR	Tacoma	CCC 11	Human Settlement	Residential	Hazard Reduction	10	Inspect APZ & maintain as required - CCC	LGA;OEH;Other	Darkinjung LALC			[2021]	[2122]	[2223]	[2324]	[2425]	
							13	Investigate implementation of burning within LMZ	LGA;RFS		[2021]	[2122]	[2223]	[2324]	[2425]			
							10	Inspect APZ & maintain as required - CCC	LGA;OEH;Other	Darkinjung LALC		[2021]	[2122]	[2223]	[2324]	[2425]		
623	Wyong UR north	Wyong	CCC 11	Human Settlement	Residential	Hazard Reduction	13											



Priority (Risk Rating)	Asset ID	Asset Name	Asset Location	MDA	Class	Subclass	Strategy	Treatment ID	Action Description	Responsible Agencies	Other RA	Support Agencies	2021	2122	2223	2324	2425	
3B (High)	630	Hillcrest & Braithwaite Rd Tacoma	Tacoma	CCC 11	Human Settlement	Residential	Hazard Reduction	10	Inspect APZ & maintain as required - CCC	LGA;OEH;Other	Darkinjung LALC		[2021]	[2122]	[2223]	[2324]	[2425]	
								13	Investigate implementation of burning within LMZ	LGA;RFS			[2021]	[2122]	[2223]	[2324]	[2425]	
	631	Hope Town School	Tacoma	CCC 11	Human Settlement	Special Fire Protection	Hazard Reduction	10	Inspect APZ & maintain as required - CCC	LGA;OEH;Other	Darkinjung LALC			[2021]	[2122]	[2223]	[2324]	[2425]
								13	Investigate implementation of burning within LMZ	LGA;RFS				[2021]	[2122]	[2223]	[2324]	[2425]
	632	Boyce Ave Wyong - RR	Wyong	CCC 11	Human Settlement	Residential	Hazard Reduction	10	Inspect APZ & maintain as required - CCC	LGA;OEH;Other	Darkinjung LALC			[2021]	[2122]	[2223]	[2324]	[2425]
								13	Investigate implementation of burning within LMZ	LGA;RFS				[2021]	[2122]	[2223]	[2324]	[2425]
	633	Boyce Ave Wyong - UR	Wyong	CCC 11	Human Settlement	Residential	Hazard Reduction	10	Inspect APZ & maintain as required - CCC	LGA;OEH;Other	Darkinjung LALC			[2021]	[2122]	[2223]	[2324]	[2425]
	634	Ibis Rd Tuggerah RR	Tuggerah	CCC 10	Human Settlement	Residential	Hazard Reduction	13	Investigate implementation of burning within LMZ	LGA;RFS				[2021]	[2122]	[2223]	[2324]	[2425]
	635	Canntree Rd Tuggerah RR	Tuggerah	CCC 10	Human Settlement	Residential	Hazard Reduction	13	Investigate implementation of burning within LMZ	LGA;RFS				[2021]	[2122]	[2223]	[2324]	[2425]
	636	Chittaway Point - UR	Chittaway Point	CCC 10	Human Settlement	Residential	Hazard Reduction	10	Inspect APZ & maintain as required - CCC	LGA;OEH;Other		Darkinjung LALC		[2021]	[2122]	[2223]	[2324]	[2425]
	637	Berkeley Vale industrial area	Berkeley Vale	CCC 10	Economic	Commercial	Hazard Reduction	9	Implement burning program mapped in SFAZ - CCC	LGA;OEH;Other		Darkinjung LALC		[2021]	[2122]	[2223]	[2324]	[2425]
								10	Inspect APZ & maintain as required - CCC	LGA;OEH;Other		Darkinjung LALC		[2021]	[2122]	[2223]	[2324]	[2425]
								11	Inspect & maintain fire trails as required - CCC	TI CL;LGA;OEH;Private;FCNSW		FRNSW;RFS		[2021]	[2122]	[2223]	[2324]	[2425]
	638	Killarney Vale - UR interface	Killarney Vale	CCC 10	Human Settlement	Residential	Hazard Reduction	9	Implement burning program mapped in SFAZ - CCC	LGA;OEH;Other		Darkinjung LALC		[2021]	[2122]	[2223]	[2324]	[2425]
								10	Inspect APZ & maintain as required - CCC	LGA;OEH;Other		Darkinjung LALC		[2021]	[2122]	[2223]	[2324]	[2425]
								13	Investigate implementation of burning within LMZ	LGA;RFS				[2021]	[2122]	[2223]	[2324]	[2425]
	639	Tumbi - UR interface east	Tumbi Umbi	CCC 10	Human Settlement	Residential	Hazard Reduction	9	Implement burning program mapped in SFAZ - CCC	LGA;OEH;Other		Darkinjung LALC		[2021]	[2122]	[2223]	[2324]	[2425]
								10	Inspect APZ & maintain as required - CCC	LGA;OEH;Other		Darkinjung LALC		[2021]	[2122]	[2223]	[2324]	[2425]
								13	Investigate implementation of burning within LMZ	LGA;RFS				[2021]	[2122]	[2223]	[2324]	[2425]
	640	Bateau Bay - UR east	Bateau Bay	CCC 10	Human Settlement	Residential	Hazard Reduction	9	Implement burning program mapped in SFAZ - CCC	LGA;OEH;Other		Darkinjung LALC		[2021]	[2122]	[2223]	[2324]	[2425]
								10	Inspect APZ & maintain as required - CCC	LGA;OEH;Other		Darkinjung LALC		[2021]	[2122]	[2223]	[2324]	[2425]
								13	Investigate implementation of burning within LMZ	LGA;RFS				[2021]	[2122]	[2223]	[2324]	[2425]
	641	Chittaway Point - UR interface	Chittaway Point	CCC 10	Human Settlement	Residential	Hazard Reduction	9	Implement burning program mapped in SFAZ - CCC	LGA;OEH;Other		Darkinjung LALC		[2021]	[2122]	[2223]	[2324]	[2425]
								10	Inspect APZ & maintain as required - CCC	LGA;OEH;Other		Darkinjung LALC		[2021]	[2122]	[2223]	[2324]	[2425]
	642	Chittaway Point - RR	Chittaway Point	CCC 10	Human Settlement	Residential	Hazard Reduction	10	Inspect APZ & maintain as required - CCC	LGA;OEH;Other		Darkinjung LALC		[2021]	[2122]	[2223]	[2324]	[2425]
	643	Jemena Gas Networks - Wyong	Warnervale	CCC 11	Economic	Infrastructure	Hazard Reduction	13	Investigate implementation of burning within LMZ	LGA;RFS				[2021]	[2122]	[2223]	[2324]	[2425]
								24	Inspect infrastructure APZ & maintain as required	LGA;OEH;Other		Darkinjung LALC		[2021]	[2122]	[2223]	[2324]	[2425]
	644	M1 Motorway - Brooklyn to Mooney Mooney Creek	Brooklyn to Mooney Mooney Creek	CCC 4; CCC 6	Economic	Infrastructure	Hazard Reduction	9	Implement burning program mapped in SFAZ - CCC	LGA;OEH;Other		Darkinjung LALC		[2021]	[2122]	[2223]	[2324]	[2425]
								13	Investigate implementation of burning within LMZ	LGA;RFS				[2021]	[2122]	[2223]	[2324]	[2425]
								24	Inspect infrastructure APZ & maintain as required	LGA;OEH;Other		Darkinjung LALC		[2021]	[2122]	[2223]	[2324]	[2425]
	645	M1 Motorway - Mooney Mooney Creek to Somersby	Mooney Mooney Creek to Somersby	CCC 3; CCC 4	Economic	Infrastructure	Hazard Reduction	9	Implement burning program mapped in SFAZ - CCC	LGA;OEH;Other		Darkinjung LALC		[2021]	[2122]	[2223]	[2324]	[2425]
								13	Investigate implementation of burning within LMZ	LGA;RFS				[2021]	[2122]	[2223]	[2324]	[2425]
								24	Inspect infrastructure APZ & maintain as required	LGA;OEH;Other		Darkinjung LALC		[2021]	[2122]	[2223]	[2324]	[2425]
	646	M1 Motorway - Somersby to Mardi	Somersby to Mardi	CCC 9; CCC 10	Economic	Infrastructure	Hazard Reduction	9	Implement burning program mapped in SFAZ - CCC	LGA;OEH;Other		Darkinjung LALC		[2021]	[2122]	[2223]	[2324]	[2425]
								13	Investigate implementation of burning within LMZ	LGA;RFS				[2021]	[2122]	[2223]	[2324]	[2425]
								24	Inspect infrastructure APZ & maintain as required	LGA;OEH;Other		Darkinjung LALC		[2021]	[2122]	[2223]	[2324]	[2425]
	647	M1 Motorway - Mardi to Bushells Ridge	Mardi to Bushells Ridge	CCC 9; CCC 12	Economic	Infrastructure	Hazard Reduction	9	Implement burning program mapped in SFAZ - CCC	LGA;OEH;Other		Darkinjung LALC		[2021]	[2122]	[2223]	[2324]	[2425]
								13	Investigate implementation of burning within LMZ	LGA;RFS				[2021]	[2122]	[2223]	[2324]	[2425]
								24	Inspect infrastructure APZ & maintain as required	LGA;OEH;Other		Darkinjung LALC		[2021]	[2122]	[2223]	[2324]	[2425]
	648	M1 Motorway - Bushells Ridge to Morisset	Bushells Ridge to Morisset	LMCC1; LMCC 2	Economic	Infrastructure	Hazard Reduction	12	Implement burning program mapped in SFAZ - LMCC	CA;TI CL;LGA;OEH;FCNSW		FRNSW;RFS		[2021]	[2122]	[2223]	[2324]	[2425]
								14	Investigate implementation of burning within LMZ	CA;TI CL;LGA;OEH;Private;RMS;FCNSW;Other	Belmont Wetlands	TI CL;FRNSW;RFS		[2021]	[2122]	[2223]	[2324]	[2425]
								15	Inspect APZ & maintain as required - LMCC	LGA;Other	Belmont Wetlands	TI CL		[2021]	[2122]	[2223]	[2324]	[2425]
	649	M1 Motorway - Morisset to Freemans Waterhole	Morisset to Freemans Waterhole	LMCC1; LMCC 3	Economic	Infrastructure	Hazard Reduction	12	Implement burning program mapped in SFAZ - LMCC	CA;TI CL;LGA;OEH;FCNSW		FRNSW;RFS		[2021]	[2122]	[2223]	[2324]	[2425]
								14	Investigate implementation of burning within LMZ	CA;TI CL;LGA;OEH;Private;RMS;FCNSW;Other		TI CL;FRNSW;RFS		[2021]	[2122]	[2223]	[2324]	[2425]
								15	Inspect APZ & maintain as required - LMCC	LGA;Other		TI CL		[2021]	[2122]	[2223]	[2324]	[2425]
	650	M1 Motorway - Freemans Waterhole to Cameron Park	Freemans Waterhole to Cameron Park	LMCC 4	Economic	Infrastructure	Hazard Reduction	12	Implement burning program mapped in SFAZ - LMCC	CA;TI CL;LGA;OEH;FCNSW		FRNSW;RFS		[2021]	[2122]	[2223]	[2324]	[2425]
								14	Investigate implementation of burning within LMZ	CA;TI CL;LGA;OEH;Private;RMS;FCNSW;Other		TI CL;FRNSW;RFS		[2021]	[2122]	[2223]	[2324]	[2425]
								15	Inspect APZ & maintain as required - LMCC	LGA;Other		TI CL		[2021]	[2122]	[2223]	[2324]	[2425]
	651	Little Learners child care	Wyong	CCC 11	Human Settlement	Special Fire Protection	Hazard Reduction	10	Inspect APZ & maintain as required - CCC	LGA;OEH;Other		Darkinjung LALC		[2021]	[2122]	[2223]	[2324]	[2425]
								13	Investigate implementation of burning within LMZ	LGA;RFS				[2021]	[2122]	[2223]	[2324]	[2425]
								10	Inspect APZ & maintain as required - CCC	LGA;OEH;Other		Darkinjung LALC		[2021]	[2122]	[2223]	[2324]	[2425]
	652	Louisiana Rd Hamlyn Terrace UR	Hamlyn Terrace	CCC 11	Human Settlement	Residential	Hazard Reduction	13	Investigate implementation of burning within LMZ	LGA;RFS				[2021]	[2122]	[2223]	[2324]	[2425]
								10	Inspect APZ & maintain as required - CCC	LGA;OEH;Other		Darkinjung LALC		[2021]	[2122]	[2223]	[2324]	[2425]
	653	Central Coast RFS Fire Control Centre	Charmhaven	CCC 12	Economic	Infrastructure	Hazard Reduction	13	Investigate implementation of burning within LMZ	LGA;RFS				[2021]	[2122]	[2223]	[2324]	[2425]
								24	Inspect infrastructure APZ & maintain as required	LGA;OEH;Other		Darkinjung LALC		[2021]	[2122]	[2223]	[2324]	[2425]
								11	Inspect & maintain fire trails as required - CCC	TI CL;LGA;OEH;Private;FCNSW		FRNSW;RFS		[2021]	[2122]	[2223]	[2324]	[2425]
	654	Morisset RR	Morisset	LMCC 1	Human Settlement	Residential	Hazard Reduction	14	Investigate implementation of burning within LMZ	CA;TI CL;LGA;OEH;Private;RMS;FCNSW;Other		TI CL;FRNSW;RFS		[2021]	[2122]	[2223]	[2324]	[2425]
	655	Dora Creek wastewater treatment works	Morisset	LMCC 1	Economic	Infrastructure	Hazard Reduction	14	Investigate implementation of burning within LMZ	CA;TI CL;LGA;OEH;Private;RMS;FCNSW;Other		TI CL;FRNSW;RFS		[2021]	[2122]	[2223]	[2324]	[2425]
								15	Inspect APZ & maintain as required - LMCC	LGA;Other		TI CL		[2021]	[2122]	[2223]	[2324]	[2425]
	656	Heritage College	Morisset	LMCC 1	Human Settlement	Special Fire Protection	Hazard Reduction	14	Investigate implementation of burning within LMZ	CA;TI CL;LGA;OEH;Private;RMS;FCNSW;Other		TI CL;FRNSW;RFS		[2021]	[2122]	[2223]	[2324]	[2425]
								15	Inspect APZ & maintain as required - LMCC	LGA;Other		TI CL		[2021]	[2122]	[2223]	[2324]	[2425]
	657	Morisset Public School	Morisset	LMCC 1	Human Settlement	Special Fire Protection	Hazard Reduction	15	Inspect APZ & maintain as required - LMCC	LGA;Other		TI CL		[2021]	[2122]	[2223]	[2324]	[2425]
	658	Belmont Wetlands State Park	Belmont	LMCC 4	Environmental	Locally Important	Hazard Reduction	14	Investigate implementation of burning within LMZ	CA;TI CL;LGA;OEH;Private;RMS;FCNSW;Other		TI CL;FRNSW;RFS		[2021]	[2122]	[2223]	[2324]	[2425]
15								Inspect APZ & maintain as required - LMCC	LGA;Other		TI CL		[2021]	[2122]	[2223]	[2324]	[2425]	
18								Investigate & implement access management strategy	LGA;OEH;RFS				[2021]	[2122]	[2223]	[2324]	[2425]	
659	Mangrove Mountain cultural facility	Mangrove Mountain	CCC 5	Cultural Heritage	Aboriginal Significance	Hazard Reduction	10	Inspect APZ & maintain as required - CCC	LGA;OEH;Other		Darkinjung LALC		[2021]	[2122]	[2223]	[2324]	[2425]	
							13	Investigate implementation of burning within LMZ	LGA;RFS				[2021]	[2122]	[2223]	[2324]	[2425]	
660	Whitebridge High School	Whitebridge	LMCC 4	Human Settlement	Special Fire Protection	Hazard Reduction	14	Investigate implementation of burning within LMZ	CA;TI CL;LGA;OEH;Private;RMS;FCNSW;Other		TI CL;FRNSW;RFS		[2021]	[2122]	[2223]	[2324]	[2425]	
							15	Inspect APZ & maintain as required - LMCC	LGA;Other		TI CL		[2021]	[2122]	[2223]	[2324]	[2425]	
661	Rumbalara transmitter	Gosford	CCC 1	Economic	Infrastructure	Hazard Reduction	24	Inspect infrastructure APZ & maintain as required	LGA;OEH;Other		Darkinjung LALC		[2021]	[2122]	[2223]	[2324]	[2425]	
							11	Inspect & maintain fire trails as required - CCC	TI CL;LGA;OEH;Private;FCNSW		FRNSW;RFS		[2021]	[2122]	[2223]	[2324]	[2425]	
							23	Investigate communications supply protection	TI CL;LGA;OEH;RFS				[2021]	[2122]	[2223]	[2324]	[2425]	
662	Tacoma Public School	Tacoma	CCC 11	Human Settlement	Special Fire Protection	Hazard Reduction	26	Complete site bush fire risk assessment CCC	LGA				[2021]	[2122]	[2223]	[2324]	[2425]	
							10	Inspect APZ & maintain as required - CCC	LGA;OEH;Other		Darkinjung LALC		[2021]	[2122]	[2223]	[2324]	[2425]	
663	Glendale UR	Glendale	LMCC 4	Human Settlement	Residential	Hazard Reduction	14	Investigate implementation of burning within LMZ	CA;TI CL;LGA;OEH;Private;RMS;FCNSW;Other		TI CL;FRNSW;RFS		[2021]	[2122]	[2223]	[2324]	[2425]	
							15	Inspect APZ & maintain as required - LMCC	LGA;Other		TI CL		[2021]	[2122]	[2223]	[2324]	[2425]	

Priority (Risk Rating)	Asset ID	Asset Name	Asset Location	MDA	Class	Subclass	Strategy	Treatment ID	Action Description	Responsible Agencies	Other RA	Support Agencies	2021	2122	2223	2324	2425	
3B (High)	664	Sewer Treatment Plant - Mannering Park	Mannering Park	CCC 12	Economic	Infrastructure	Hazard Reduction	24	Inspect infrastructure APZ & maintain as required	LGA;OEH;Other	Darkinjung LALC	RFS	[2021]	[2122]	[2223]	[2324]	[2425]	
								25	Investigate burning in LMZ - Economic Assets	LGA;FCNSW			[2021]	[2122]	[2223]	[2324]	[2425]	
	665	Sewer Treatment Plant - Charmhaven	Hiawatha Rd Charmhaven	CCC 12	Economic	Infrastructure	Hazard Reduction	11	Inspect & maintain fire trails as required - CCC	TI CL:LGA;OEH;Private;FCNSW	Darkinjung LALC	FRNSW;RFS	RFS	[2021]	[2122]	[2223]	[2324]	[2425]
								24	Inspect infrastructure APZ & maintain as required	LGA;OEH;Other				[2021]	[2122]	[2223]	[2324]	[2425]
	666	Woongarraha substation	760 Pacific Hwy Woongarraha	CCC 12	Economic	Infrastructure	Hazard Reduction	25	Investigate burning in LMZ - Economic Assets	LGA;FCNSW	Darkinjung LALC	RFS	RFS	[2021]	[2122]	[2223]	[2324]	[2425]
								22	Investigate power supply protection	LGA				[2021]	[2122]	[2223]	[2324]	[2425]
	667	Mardi water pump station	571 Old Maitland Rd Mardi	CCC 9	Economic	Infrastructure	Hazard Reduction	24	Inspect infrastructure APZ & maintain as required	LGA;OEH;Other	Darkinjung LALC	RFS	RFS	[2021]	[2122]	[2223]	[2324]	[2425]
								22	Investigate power supply protection	LGA				[2021]	[2122]	[2223]	[2324]	[2425]
	668	Mardi water treatment plant	Old Maitland Rd Mardi	CCC 9	Economic	Infrastructure	Hazard Reduction	25	Investigate burning in LMZ - Economic Assets	LGA;FCNSW	Darkinjung LALC	RFS	RFS	[2021]	[2122]	[2223]	[2324]	[2425]
								21	Investigate building upgrades & maintenance	LGA				[2021]	[2122]	[2223]	[2324]	[2425]
								22	Investigate power supply protection	LGA				[2021]	[2122]	[2223]	[2324]	[2425]
	669	Lower Mangrove isolated properties	Lower Mangrove	CCC 5	Human Settlement	Residential	Hazard Reduction	26	Complete site bush fire risk assessment CCC	LGA	Darkinjung LALC	FRNSW;RFS	RFS	[2021]	[2122]	[2223]	[2324]	[2425]
								9	Implement burning program mapped in SFAZ - CCC	LGA;OEH;Other				[2021]	[2122]	[2223]	[2324]	[2425]
								13	Investigate implementation of burning within LMZ	LGA;RFS				[2021]	[2122]	[2223]	[2324]	[2425]
	670	Gosford/ Wyoming	Gosford	CCC 1	Human Settlement	Residential	Hazard Reduction	11	Inspect & maintain fire trails as required - CCC	TI CL:LGA;OEH;Private;FCNSW	Darkinjung LALC	FRNSW;RFS	RFS	[2021]	[2122]	[2223]	[2324]	[2425]
								10	Inspect APZ & maintain as required - CCC	LGA;OEH;Other				[2021]	[2122]	[2223]	[2324]	[2425]
	671	Wyoming/ Lisarow	Wyoming/ Lisarow	CCC 1	Human Settlement	Residential	Hazard Reduction	13	Investigate implementation of burning within LMZ	LGA;RFS	Darkinjung LALC	FRNSW;RFS	RFS	[2021]	[2122]	[2223]	[2324]	[2425]
								11	Inspect & maintain fire trails as required - CCC	TI CL:LGA;OEH;Private;FCNSW				[2021]	[2122]	[2223]	[2324]	[2425]
	672	Empire Bay RR	Empire Bay	CCC 2	Human Settlement	Residential	Hazard Reduction	10	Inspect APZ & maintain as required - CCC	LGA;OEH;Other	Darkinjung LALC	FRNSW;RFS	RFS	[2021]	[2122]	[2223]	[2324]	[2425]
								9	Implement burning program mapped in SFAZ - CCC	LGA;OEH;Other				[2021]	[2122]	[2223]	[2324]	[2425]
	673	Bensville precinct	Bensville	CCC 2	Human Settlement	Residential	Hazard Reduction	11	Inspect & maintain fire trails as required - CCC	TI CL:LGA;OEH;Private;FCNSW	Darkinjung LALC	FRNSW;RFS	RFS	[2021]	[2122]	[2223]	[2324]	[2425]
								10	Inspect APZ & maintain as required - CCC	LGA;OEH;Other				[2021]	[2122]	[2223]	[2324]	[2425]
	674	Macmasters Beach	Macmasters Beach	CCC 2	Human Settlement	Residential	Hazard Reduction	13	Investigate implementation of burning within LMZ	LGA;RFS	Darkinjung LALC	FRNSW;RFS	RFS	[2021]	[2122]	[2223]	[2324]	[2425]
								10	Inspect APZ & maintain as required - CCC	LGA;OEH;Other				[2021]	[2122]	[2223]	[2324]	[2425]
	675	Mount Pleasant Reserve	Saratoga	CCC 2	Human Settlement	Residential	Hazard Reduction	11	Inspect & maintain fire trails as required - CCC	TI CL:LGA;OEH;Private;FCNSW	Darkinjung LALC	FRNSW;RFS	RFS	[2021]	[2122]	[2223]	[2324]	[2425]
								13	Investigate implementation of burning within LMZ	LGA;RFS				[2021]	[2122]	[2223]	[2324]	[2425]
	676	Kincumber High School	Kincumber	CCC 2	Human Settlement	Special Fire Protection	Hazard Reduction	10	Inspect APZ & maintain as required - CCC	LGA;OEH;Other	Darkinjung LALC	FRNSW;RFS	RFS	[2021]	[2122]	[2223]	[2324]	[2425]
								13	Investigate implementation of burning within LMZ	LGA;RFS				[2021]	[2122]	[2223]	[2324]	[2425]
	677	Shoalhaven Dr precinct	Woy Woy	CCC 3	Human Settlement	Residential	Hazard Reduction	11	Inspect & maintain fire trails as required - CCC	TI CL:LGA;OEH;Private;FCNSW	Darkinjung LALC	FRNSW;RFS	RFS	[2021]	[2122]	[2223]	[2324]	[2425]
								9	Implement burning program mapped in SFAZ - CCC	LGA;OEH;Other				[2021]	[2122]	[2223]	[2324]	[2425]
	678	Copacabana west	Copacabana	CCC 2	Human Settlement	Residential	Hazard Reduction	10	Inspect APZ & maintain as required - CCC	LGA;OEH;Other	Darkinjung LALC	FRNSW;RFS	RFS	[2021]	[2122]	[2223]	[2324]	[2425]
								13	Investigate implementation of burning within LMZ	LGA;RFS				[2021]	[2122]	[2223]	[2324]	[2425]
								9	Implement burning program mapped in SFAZ - CCC	LGA;OEH;Other				[2021]	[2122]	[2223]	[2324]	[2425]
	679	Newstan Colliery surface infrastructure	Fassifern	LMCC 4	Economic	Mines	Hazard Reduction	24	Inspect infrastructure APZ & maintain as required	LGA;OEH;Other	Darkinjung LALC	RFS	RFS	[2021]	[2122]	[2223]	[2324]	[2425]
								25	Investigate burning in LMZ - Economic Assets	LGA;FCNSW				[2021]	[2122]	[2223]	[2324]	[2425]
	680	Augustus PI Bateau Bay	Bateau Bay	CCC 10	Human Settlement	Residential	Hazard Reduction	10	Inspect APZ & maintain as required - CCC	LGA;OEH;Other	Darkinjung LALC	FRNSW;RFS	RFS	[2021]	[2122]	[2223]	[2324]	[2425]
								13	Investigate implementation of burning within LMZ	LGA;RFS				[2021]	[2122]	[2223]	[2324]	[2425]
	681	Hastings Rd precinct	Wamberal	CCC 1	Human Settlement	Residential	Hazard Reduction	11	Inspect & maintain fire trails as required - CCC	TI CL:LGA;OEH;Private;FCNSW	Darkinjung LALC	FRNSW;RFS	RFS	[2021]	[2122]	[2223]	[2324]	[2425]
								10	Inspect APZ & maintain as required - CCC	LGA;OEH;Other				[2021]	[2122]	[2223]	[2324]	[2425]
	682	Wells St precinct	Erina	CCC 1	Human Settlement	Residential	Hazard Reduction	13	Investigate implementation of burning within LMZ	LGA;RFS	Darkinjung LALC	FRNSW;RFS	RFS	[2021]	[2122]	[2223]	[2324]	[2425]
								11	Inspect & maintain fire trails as required - CCC	TI CL:LGA;OEH;Private;FCNSW				[2021]	[2122]	[2223]	[2324]	[2425]
	683	Wattle Tree Rd east	Holgate	CCC 1	Human Settlement	Residential	Hazard Reduction	10	Inspect APZ & maintain as required - CCC	LGA;OEH;Other	Darkinjung LALC	FRNSW;RFS	RFS	[2021]	[2122]	[2223]	[2324]	[2425]
								13	Investigate implementation of burning within LMZ	LGA;RFS				[2021]	[2122]	[2223]	[2324]	[2425]
	684	Bakali Rd Forresters Beach	Forresters Beach	CCC 1	Human Settlement	Residential	Hazard Reduction	11	Inspect & maintain fire trails as required - CCC	TI CL:LGA;OEH;Private;FCNSW	Darkinjung LALC	FRNSW;RFS	RFS	[2021]	[2122]	[2223]	[2324]	[2425]
								10	Inspect APZ & maintain as required - CCC	LGA;OEH;Other				[2021]	[2122]	[2223]	[2324]	[2425]
	685	Lisarow/ Ridgeway	Lisarow	CCC 1	Human Settlement	Residential	Hazard Reduction	13	Investigate implementation of burning within LMZ	LGA;RFS	Darkinjung LALC	FRNSW;RFS	RFS	[2021]	[2122]	[2223]	[2324]	[2425]
10								Inspect APZ & maintain as required - CCC	LGA;OEH;Other	[2021]				[2122]	[2223]	[2324]	[2425]	
686	Picketts Valley precinct	Picketts Valley	CCC 2	Human Settlement	Residential	Hazard Reduction	11	Inspect & maintain fire trails as required - CCC	TI CL:LGA;OEH;Private;FCNSW	Darkinjung LALC	FRNSW;RFS	RFS	[2021]	[2122]	[2223]	[2324]	[2425]	
							13	Investigate implementation of burning within LMZ	LGA;RFS				[2021]	[2122]	[2223]	[2324]	[2425]	
687	Picketts Valley north precinct	Picketts Valley	CCC 2	Human Settlement	Residential	Hazard Reduction	10	Inspect APZ & maintain as required - CCC	LGA;OEH;Other	Darkinjung LALC	FRNSW;RFS	RFS	[2021]	[2122]	[2223]	[2324]	[2425]	
							13	Investigate implementation of burning within LMZ	LGA;RFS				[2021]	[2122]	[2223]	[2324]	[2425]	
688	Bronzewing Dr	Erina	CCC 2	Human Settlement	Residential	Hazard Reduction	11	Inspect & maintain fire trails as required - CCC	TI CL:LGA;OEH;Private;FCNSW	Darkinjung LALC	FRNSW;RFS	RFS	[2021]	[2122]	[2223]	[2324]	[2425]	
							13	Investigate implementation of burning within LMZ	LGA;RFS				[2021]	[2122]	[2223]	[2324]	[2425]	
689	Mandalong Mine Delta entry site infrastructure	Wye	LMCC 2	Economic	Mines	Hazard Reduction	10	Inspect APZ & maintain as required - CCC	LGA;OEH;Other	Darkinjung LALC	FRNSW;RFS	RFS	[2021]	[2122]	[2223]	[2324]	[2425]	
							24	Inspect infrastructure APZ & maintain as required	LGA;OEH;Other				[2021]	[2122]	[2223]	[2324]	[2425]	
690	Newstan Colliery water pipeline	Awaba	LMCC 4	Economic	Mines	Hazard Reduction	25	Investigate burning in LMZ - Economic Assets	LGA;FCNSW	Darkinjung LALC	RFS	RFS	[2021]	[2122]	[2223]	[2324]	[2425]	
							24	Inspect infrastructure APZ & maintain as required	LGA;OEH;Other				[2021]	[2122]	[2223]	[2324]	[2425]	
691	Newstan Eraring power station coal haulage road	Fassifern	LMCC3; LMCC 4	Economic	Mines	Hazard Reduction	24	Inspect infrastructure APZ & maintain as required	LGA;OEH;Other	Darkinjung LALC	FRNSW;RFS	RFS	[2021]	[2122]	[2223]	[2324]	[2425]	
							25	Investigate burning in LMZ - Economic Assets	LGA;FCNSW				[2021]	[2122]	[2223]	[2324]	[2425]	
692	Mandalong Mine & Myuna Colliery coal conveyor	Myuna Bay	LMCC 1	Economic	Mines	Hazard Reduction	24	Inspect infrastructure APZ & maintain as required	LGA;OEH;Other	Darkinjung LALC	FRNSW;RFS	RFS	[2021]	[2122]	[2223]	[2324]	[2425]	
							25	Investigate burning in LMZ - Economic Assets	LGA;FCNSW				[2021]	[2122]	[2223]	[2324]	[2425]	
693	Munmorah Colliery surface infrastructure	Colongra	CCC 12	Economic	Mines	Hazard Reduction	24	Inspect infrastructure APZ & maintain as required	LGA;OEH;Other	Darkinjung LALC	FRNSW;RFS	RFS	[2021]	[2122]	[2223]	[2324]	[2425]	
							25	Investigate burning in LMZ - Economic Assets	LGA;FCNSW				[2021]	[2122]	[2223]	[2324]	[2425]	
694	Mandalong Mine coal haulage road	Mandalong	LMCC1; LMCC 3	Economic	Mines	Hazard Reduction	24	Inspect infrastructure APZ & maintain as required	LGA;OEH;Other	Darkinjung LALC	FRNSW;RFS	RFS	[2021]	[2122]	[2223]	[2324]	[2425]	
							25	Investigate burning in LMZ - Economic Assets	LGA;FCNSW				[2021]	[2122]	[2223]	[2324]	[2425]	
695	Mandalong Mine coal conveyor to Vales Point power station	Wye	LMCC 2	Economic	Mines	Hazard Reduction	24	Inspect infrastructure APZ & maintain as required	LGA;OEH;Other	Darkinjung LALC	FRNSW;RFS	RFS	[2021]	[2122]	[2223]	[2324]	[2425]	
							25	Investigate burning in LMZ - Economic Assets	LGA;FCNSW				[2021]	[2122]	[2223]	[2324]	[2425]	
696	Picketts Valley east precinct	Picketts Valley	CCC 2	Human Settlement	Residential	Hazard Reduction	10	Inspect APZ & maintain as required - CCC	LGA;OEH;Other	Darkinjung LALC	FRNSW;RFS	RFS	[2021]	[2122]	[2223]	[2324]	[2425]	
							13	Investigate implementation of burning within LMZ	LGA;RFS				[2021]	[2122]	[2223]	[2324]	[2425]	
								11	Inspect & maintain fire trails as required - CCC	TI CL:LGA;OEH;Private;FCNSW		FRNSW;RFS	[2021]	[2122]	[2223]	[2324]	[2425]	



Priority (Risk Rating)	Asset ID	Asset Name	Asset Location	MDA	Class	Subclass	Strategy	Treatment ID	Action Description	Responsible Agencies	Other RA	Support Agencies	2021	2122	2223	2324	2425	
3C (High)	697	Australian Reptile Park	Somersby	CCC 4	Economic	Tourist and Recreation	Hazard Reduction	10	Inspect APZ & maintain as required - CCC	LGA;OEH;Other	Darkinjung LALC		[2021]	[2122]	[2223]	[2324]	[2425]	
								13	Investigate implementation of burning within LMZ	LGA;RFS			[2021]	[2122]	[2223]	[2324]	[2425]	
	698	Old Mount Penang Rd Kariong	Old Mount Penang Road, Kariong	CCC 3	Human Settlement	Residential	Hazard Reduction	9	Implement burning program mapped in SFAZ - CCC	LGA;OEH;Other	Darkinjung LALC			[2021]	[2122]	[2223]	[2324]	[2425]
								13	Investigate implementation of burning within LMZ	LGA;RFS				[2021]	[2122]	[2223]	[2324]	[2425]
	699	South Forresters	Forresters Beach	CCC 1	Human Settlement	Residential	Hazard Reduction	10	Inspect APZ & maintain as required - CCC	LGA;OEH;Other	Darkinjung LALC			[2021]	[2122]	[2223]	[2324]	[2425]
								13	Investigate implementation of burning within LMZ	LGA;RFS				[2021]	[2122]	[2223]	[2324]	[2425]
	700	John Whiteway Dr	Gosford	CCC 1	Human Settlement	Residential	Hazard Reduction	10	Inspect APZ & maintain as required - CCC	LGA;OEH;Other	Darkinjung LALC			[2021]	[2122]	[2223]	[2324]	[2425]
								11	Inspect & maintain fire trails as required - CCC	TI CL;LGA;OEH;Private;FCNSW				[2021]	[2122]	[2223]	[2324]	[2425]
	701	Elvys Ave isolated	Yattalunga	CCC 2	Human Settlement	Residential	Hazard Reduction	13	Investigate implementation of burning within LMZ	LGA;RFS				[2021]	[2122]	[2223]	[2324]	[2425]
								11	Inspect & maintain fire trails as required - CCC	TI CL;LGA;OEH;Private;FCNSW				[2021]	[2122]	[2223]	[2324]	[2425]
	702	330 Avoca Dr	Green Point	CCC 2	Human Settlement	Residential	Hazard Reduction	13	Investigate implementation of burning within LMZ	LGA;RFS				[2021]	[2122]	[2223]	[2324]	[2425]
								11	Inspect & maintain fire trails as required - CCC	TI CL;LGA;OEH;Private;FCNSW				[2021]	[2122]	[2223]	[2324]	[2425]
	703	Central Coast Family Support	Kariong	CCC 3	Human Settlement	Special Fire Protection	Hazard Reduction	10	Inspect APZ & maintain as required - CCC	LGA;OEH;Other	Darkinjung LALC			[2021]	[2122]	[2223]	[2324]	[2425]
								13	Investigate implementation of burning within LMZ	LGA;RFS				[2021]	[2122]	[2223]	[2324]	[2425]
	704	Narara Creek Rd west	Narara	CCC 4	Human Settlement	Residential	Hazard Reduction	9	Implement burning program mapped in SFAZ - CCC	LGA;OEH;Other	Darkinjung LALC			[2021]	[2122]	[2223]	[2324]	[2425]
								10	Inspect APZ & maintain as required - CCC	LGA;OEH;Other				[2021]	[2122]	[2223]	[2324]	[2425]
	705	Charlestown - School Complex	Charlestown	LMCC 4	Human Settlement	Special Fire Protection	Hazard Reduction	15	Inspect APZ & maintain as required - LMCC	LGA;Other		TI CL		[2021]	[2122]	[2223]	[2324]	[2425]
								12	Implement burning program mapped in SFAZ - LMCC	CA;TI CL;LGA;OEH;FCNSW				[2021]	[2122]	[2223]	[2324]	[2425]
	706	Cooranbong - northern RR	Cooranbong	LMCC 3	Human Settlement	Residential	Hazard Reduction	14	Investigate implementation of burning within LMZ	CA;TI CL;LGA;OEH;Private;RMS;FCNSW;Other		TI CL;FRNSW;RFS		[2021]	[2122]	[2223]	[2324]	[2425]
								15	Inspect APZ & maintain as required - LMCC	LGA;Other				[2021]	[2122]	[2223]	[2324]	[2425]
	707	Bolton Point retirement community	Bolton Point	LMCC 4	Human Settlement	Special Fire Protection	Hazard Reduction	14	Investigate implementation of burning within LMZ	CA;TI CL;LGA;OEH;Private;RMS;FCNSW;Other		TI CL;FRNSW;RFS		[2021]	[2122]	[2223]	[2324]	[2425]
								15	Inspect APZ & maintain as required - LMCC	LGA;Other				[2021]	[2122]	[2223]	[2324]	[2425]
	708	Wye UR	Wye	LMCC 2	Human Settlement	Residential	Hazard Reduction	15	Inspect APZ & maintain as required - LMCC	LGA;Other		TI CL		[2021]	[2122]	[2223]	[2324]	[2425]
								17	Inspect & maintain fire trails as required - LMCC	CA;TI CL;LGA;OEH;Private;FCNSW				[2021]	[2122]	[2223]	[2324]	[2425]
	709	Wye Western RR	Wye	LMCC 2	Human Settlement	Residential	Hazard Reduction	12	Implement burning program mapped in SFAZ - LMCC	CA;TI CL;LGA;OEH;FCNSW		FRNSW;RFS		[2021]	[2122]	[2223]	[2324]	[2425]
								14	Investigate implementation of burning within LMZ	CA;TI CL;LGA;OEH;Private;RMS;FCNSW;Other				[2021]	[2122]	[2223]	[2324]	[2425]
	710	Little Pelican Rd isolated residential	Little Pelican	LMCC 1	Human Settlement	Residential	Hazard Reduction	15	Inspect APZ & maintain as required - LMCC	LGA;Other		TI CL		[2021]	[2122]	[2223]	[2324]	[2425]
								14	Investigate implementation of burning within LMZ	CA;TI CL;LGA;OEH;Private;RMS;FCNSW;Other				[2021]	[2122]	[2223]	[2324]	[2425]
	711	TAFE NSW Belmont	Belmont	LMCC1; LMCC 4	Human Settlement	Special Fire Protection	Hazard Reduction	15	Inspect APZ & maintain as required - LMCC	LGA;Other		TI CL		[2021]	[2122]	[2223]	[2324]	[2425]
								14	Investigate implementation of burning within LMZ	CA;TI CL;LGA;OEH;Private;RMS;FCNSW;Other				[2021]	[2122]	[2223]	[2324]	[2425]
	712	Uniting Narla retirement living	31 Lentara Rd, Belmont	LMCC 4	Human Settlement	Special Fire Protection	Hazard Reduction	15	Inspect APZ & maintain as required - LMCC	LGA;Other		TI CL		[2021]	[2122]	[2223]	[2324]	[2425]
								17	Inspect & maintain fire trails as required - LMCC	CA;TI CL;LGA;OEH;Private;FCNSW				[2021]	[2122]	[2223]	[2324]	[2425]
	713	Tingira Heights - interface UR	Tingira Heights	LMCC 4	Human Settlement	Residential	Hazard Reduction	14	Investigate implementation of burning within LMZ	CA;TI CL;LGA;OEH;Private;RMS;FCNSW;Other		TI CL;FRNSW;RFS		[2021]	[2122]	[2223]	[2324]	[2425]
								15	Inspect APZ & maintain as required - LMCC	LGA;Other				[2021]	[2122]	[2223]	[2324]	[2425]
	714	Floraville Public School	Floraville	LMCC 4	Human Settlement	Special Fire Protection	Hazard Reduction	14	Investigate implementation of burning within LMZ	CA;TI CL;LGA;OEH;Private;RMS;FCNSW;Other		TI CL;FRNSW;RFS		[2021]	[2122]	[2223]	[2324]	[2425]
								15	Inspect APZ & maintain as required - LMCC	LGA;Other				[2021]	[2122]	[2223]	[2324]	[2425]
	715	Belmont North/Tingira Heights - interface UR	Belmont North/Tingira Heights	LMCC 4	Human Settlement	Residential	Hazard Reduction	12	Implement burning program mapped in SFAZ - LMCC	CA;TI CL;LGA;OEH;FCNSW		FRNSW;RFS		[2021]	[2122]	[2223]	[2324]	[2425]
								14	Investigate implementation of burning within LMZ	CA;TI CL;LGA;OEH;Private;RMS;FCNSW;Other				[2021]	[2122]	[2223]	[2324]	[2425]
	716	Calvary St Francis Retirement community	Eleebana	LMCC 4	Human Settlement	Special Fire Protection	Hazard Reduction	14	Investigate implementation of burning within LMZ	CA;TI CL;LGA;OEH;Private;RMS;FCNSW;Other		TI CL;FRNSW;RFS		[2021]	[2122]	[2223]	[2324]	[2425]
								15	Inspect APZ & maintain as required - LMCC	LGA;Other				[2021]	[2122]	[2223]	[2324]	[2425]
	717	Mt Hutton - Opal Hillside nursing home	Mt Hutton	LMCC 4	Human Settlement	Special Fire Protection	Hazard Reduction	14	Investigate implementation of burning within LMZ	CA;TI CL;LGA;OEH;Private;RMS;FCNSW;Other		TI CL;FRNSW;RFS		[2021]	[2122]	[2223]	[2324]	[2425]
								15	Inspect APZ & maintain as required - LMCC	LGA;Other				[2021]	[2122]	[2223]	[2324]	[2425]
	718	Woodrising/Fennell Bay/Bolton Point - interface UR	Woodrising	LMCC 4	Human Settlement	Residential	Hazard Reduction	14	Investigate implementation of burning within LMZ	CA;TI CL;LGA;OEH;Private;RMS;FCNSW;Other		TI CL;FRNSW;RFS		[2021]	[2122]	[2223]	[2324]	[2425]
								15	Inspect APZ & maintain as required - LMCC	LGA;Other				[2021]	[2122]	[2223]	[2324]	[2425]
	719	Summerland Point RR	Summerland Point	CCC 12	Human Settlement	Residential	Hazard Reduction	14	Investigate implementation of burning within LMZ	CA;TI CL;LGA;OEH;Private;RMS;FCNSW;Other		TI CL;FRNSW;RFS		[2021]	[2122]	[2223]	[2324]	[2425]
								15	Inspect APZ & maintain as required - LMCC	LGA;Other				[2021]	[2122]	[2223]	[2324]	[2425]
	720	North Doyalson RR	North Doyalson	CCC 12	Human Settlement	Residential	Hazard Reduction	10	Inspect APZ & maintain as required - CCC	LGA;OEH;Other	Darkinjung LALC			[2021]	[2122]	[2223]	[2324]	[2425]
								13	Investigate implementation of burning within LMZ	LGA;RFS				[2021]	[2122]	[2223]	[2324]	[2425]
	721	Vales Point power station	Manning Park	CCC 12	Economic	Infrastructure	Hazard Reduction	11	Inspect & maintain fire trails as required - LMCC	CA;TI CL;LGA;OEH;Private;FCNSW		FRNSW;RFS		[2021]	[2122]	[2223]	[2324]	[2425]
								13	Investigate implementation of burning within LMZ	LGA;RFS				[2021]	[2122]	[2223]	[2324]	[2425]
	722	Doyalson west UR	Doyalson	CCC 12	Human Settlement	Residential	Hazard Reduction	24	Inspect infrastructure APZ & maintain as required	LGA;OEH;Other	Darkinjung LALC			[2021]	[2122]	[2223]	[2324]	[2425]
								11	Inspect & maintain fire trails as required - CCC	TI CL;LGA;OEH;Private;FCNSW				[2021]	[2122]	[2223]	[2324]	[2425]
	723	Warnervale Wallabies child care	Woongarra	CCC 12	Human Settlement	Special Fire Protection	Hazard Reduction	14	Investigate implementation of burning within LMZ	CA;TI CL;LGA;OEH;Private;RMS;FCNSW;Other		TI CL;FRNSW;RFS		[2021]	[2122]	[2223]	[2324]	[2425]
								10	Inspect APZ & maintain as required - CCC	LGA;OEH;Other				[2021]	[2122]	[2223]	[2324]	[2425]
	724	Bushells Ridge RR	Wye	CCC 9; CCC 12	Human Settlement	Residential	Hazard Reduction	13	Investigate implementation of burning within LMZ	LGA;RFS				[2021]	[2122]	[2223]	[2324]	[2425]
								11	Inspect & maintain fire trails as required - CCC	TI CL;LGA;OEH;Private;FCNSW				[2021]	[2122]	[2223]	[2324]	[2425]
	725	Halekulani & Budgewoi UR	Halekulani & Budgewoi	CCC 12	Human Settlement	Residential	Hazard Reduction	9	Implement burning program mapped in SFAZ - CCC	LGA;OEH;Other	Darkinjung LALC			[2021]	[2122]	[2223]	[2324]	[2425]
								10	Inspect APZ & maintain as required - CCC	LGA;OEH;Other				[2021]	[2122]	[2223]	[2324]	[2425]
	726	Buff Point - east UR	Buff Point	CCC 12	Human Settlement	Residential	Hazard Reduction	13	Investigate implementation of burning within LMZ	LGA;RFS				[2021]	[2122]	[2223]	[2324]	[2425]
								11	Inspect & maintain fire trails as required - CCC	TI CL;LGA;OEH;Private;FCNSW				[2021]	[2122]	[2223]	[2324]	[2425]
	727	Buff Point - isolated RR	Buff Point	CCC 12	Human Settlement	Residential	Hazard Reduction	13	Investigate implementation of burning within LMZ	LGA;RFS				[2021]	[2122]	[2223]	[2324]	[2425]
								10	Inspect APZ & maintain as required - CCC	LGA;OEH;Other				[2021]	[2122]	[2223]	[2324]	[2425]
	728	Budgewoi preschool	Budgewoi	CCC 12	Human Settlement	Special Fire Protection	Hazard Reduction	13	Investigate implementation of burning within LMZ	LGA;RFS	Darkinjung LALC			[2021]	[2122]	[2223]	[2324]	[2425]
								10	Inspect APZ & maintain as required - CCC	LGA;OEH;Other				[2021]	[2122]	[2223]	[2324]	[2425]
	729	Kulnura - north RR	Kulnura	CCC 9	Human Settlement	Residential	Hazard Reduction	9	Implement burning program mapped in SFAZ - CCC	LGA;OEH;Other	Darkinjung LALC			[2021]	[2122]	[2223]	[2324]	[2425]
								10	Inspect APZ & maintain as required - CCC	LGA;OEH;Other				[2021]	[2122]	[2223]	[2324]	[2425]
	730	Kulnura - north RR	Kulnura	CCC 9	Human Settlement	Residential	Hazard Reduction	13	Investigate implementation of burning within LMZ	LGA;RFS				[2021]	[2122]	[2223]	[2324]	[2425]
								10	Inspect APZ & maintain as required - CCC	LGA;OEH;Other				[2021]	[2122]	[2223]	[2324]	[2425]
	731	Kulnura - RR	Kulnura	CCC 9	Human Settlement	Residential	Hazard Reduction	13	Investigate implementation of burning within LMZ	LGA;RFS				[2021]	[2122]	[2223]	[2324]	[2425]
								11	Inspect & maintain fire trails as required - CCC	TI CL;LGA;OEH;Private;FCNSW				[2021]	[2122]	[2223]	[2324]	[2425]
	732	Lutanda Toukley	Canton Beach	CCC 11	Human Settlement	Special Fire Protection	Hazard Reduction	10	Inspect APZ & maintain as required - CCC	LGA;OEH;Other	Darkinjung LALC			[2021]	[2122]	[2223]	[2324]	[2425]
								13	Investigate implementation of burning within LMZ	LGA;RFS				[2021]	[2122]	[2223]	[2324]	[2425]
	733	RSL Lifecare Lakefront retirement village	Canton Beach	CCC 11	Human Settlement	Special Fire Protection	Hazard Reduction	10	Inspect APZ & maintain as required - CCC	LGA;OEH;Other	Darkinjung LALC			[2021]	[2122]	[2223]	[2324]	[2425]
								13	Investigate implementation of burning within LMZ	LGA;RFS				[2021]	[2122]	[2223]	[2324]	[2425]
734	Wyong Public Hospital	Hamlyn Terrace	CCC 11	Human Settlement	Special Fire Protection	Hazard Reduction	10	Inspect APZ & maintain as required - CCC	LGA;OEH;Other	Darkinjung LALC			[2021]	[2122]	[2223]	[2324]	[2425]	
							13	Investigate implementation of burning within LMZ	LGA;RFS				[2021]	[2122]	[2223]	[2324]	[2425]	
735	Opal Glenmere aged care	Kanwal	CCC 11	Human Settlement	Special Fire Protection	Hazard Reduction	13	Investigate implementation of burning within LMZ	LGA;RFS				[2021]	[2122]	[2223]	[2324]	[2425]	
							10	Inspect APZ & maintain as required - CCC	LGA;OEH;Other				[2021]	[2122]	[2223]	[2324]	[2425]	



Priority (Risk Rating)	Asset ID	Asset Name	Asset Location	MDA	Class	Subclass	Strategy	Treatment ID	Action Description	Responsible Agencies	Other RA	Support Agencies	2021	2122	2223	2324	2425	
3C (High)	735	Kulnura - central RR	Kulnura	CCC 9	Human Settlement	Residential	Hazard Reduction	13	Investigate implementation of burning within LMZ	LGA;RFS			[2021]	[2122]	[2223]	[2324]	[2425]	
							Preparedness	11	Inspect & maintain fire trails as required - CCC	TI CL;LGA;OEH;Private;FCNSW		FRNSW;RFS	[2021]	[2122]	[2223]	[2324]	[2425]	
	736	Kulnura - south RR	Kulnura	CCC 9	Human Settlement	Residential	Hazard Reduction	9	Implement burning program mapped in SFAZ - CCC	LGA;OEH;Other				[2021]	[2122]	[2223]	[2324]	[2425]
								10	Inspect APZ & maintain as required - CCC	LGA;OEH;Other		Darkinjung LALC	[2021]	[2122]	[2223]	[2324]	[2425]	
							Preparedness	13	Investigate implementation of burning within LMZ	LGA;RFS			[2021]	[2122]	[2223]	[2324]	[2425]	
	737	Yarramalong township UR	Yarramalong	CCC 9	Human Settlement	Residential	Hazard Reduction	11	Inspect & maintain fire trails as required - CCC	TI CL;LGA;OEH;Private;FCNSW			FRNSW;RFS	[2021]	[2122]	[2223]	[2324]	[2425]
								10	Inspect APZ & maintain as required - CCC	LGA;OEH;Other		Darkinjung LALC	[2021]	[2122]	[2223]	[2324]	[2425]	
	738	Yarramalong - central RR	Yarramalong	CCC 9	Human Settlement	Residential	Hazard Reduction	13	Investigate implementation of burning within LMZ	LGA;RFS				[2021]	[2122]	[2223]	[2324]	[2425]
							Preparedness	11	Inspect & maintain fire trails as required - CCC	TI CL;LGA;OEH;Private;FCNSW		FRNSW;RFS	[2021]	[2122]	[2223]	[2324]	[2425]	
	739	Stinsons Ln Wyong Creek	Wyong Creek	CCC 9	Human Settlement	Residential	Hazard Reduction	13	Investigate implementation of burning within LMZ	LGA;RFS				[2021]	[2122]	[2223]	[2324]	[2425]
							Preparedness	11	Inspect & maintain fire trails as required - CCC	TI CL;LGA;OEH;Private;FCNSW		FRNSW;RFS	[2021]	[2122]	[2223]	[2324]	[2425]	
	740	Jilliby valley RR	Jilliby	CCC 9	Human Settlement	Residential	Hazard Reduction	13	Investigate implementation of burning within LMZ	LGA;RFS				[2021]	[2122]	[2223]	[2324]	[2425]
							Preparedness	11	Inspect & maintain fire trails as required - CCC	TI CL;LGA;OEH;Private;FCNSW		FRNSW;RFS	[2021]	[2122]	[2223]	[2324]	[2425]	
	741	Little Jilliby RR	Little Jilliby	CCC 9	Human Settlement	Residential	Hazard Reduction	9	Implement burning program mapped in SFAZ - CCC	LGA;OEH;Other				[2021]	[2122]	[2223]	[2324]	[2425]
								10	Inspect APZ & maintain as required - CCC	LGA;OEH;Other		Darkinjung LALC	[2021]	[2122]	[2223]	[2324]	[2425]	
							Preparedness	11	Inspect & maintain fire trails as required - CCC	TI CL;LGA;OEH;Private;FCNSW		FRNSW;RFS	[2021]	[2122]	[2223]	[2324]	[2425]	
	742	Jilliby north RR	Jilliby	CCC 9	Human Settlement	Residential	Hazard Reduction	9	Implement burning program mapped in SFAZ - CCC	LGA;OEH;Other				[2021]	[2122]	[2223]	[2324]	[2425]
							Preparedness	11	Inspect & maintain fire trails as required - CCC	TI CL;LGA;OEH;Private;FCNSW		FRNSW;RFS	[2021]	[2122]	[2223]	[2324]	[2425]	
	743	Smiths Rd Jilliby RR	Jilliby	CCC 9	Human Settlement	Residential	Hazard Reduction	13	Investigate implementation of burning within LMZ	LGA;RFS				[2021]	[2122]	[2223]	[2324]	[2425]
	744	Mandalong Rd Dooralong RR	Dooralong	CCC 9	Human Settlement	Residential	Hazard Reduction	13	Investigate implementation of burning within LMZ	LGA;RFS				[2021]	[2122]	[2223]	[2324]	[2425]
	745	Mandalong Rd isolated RR downslope	Dooralong	CCC 9	Human Settlement	Residential	Hazard Reduction	13	Investigate implementation of burning within LMZ	LGA;RFS				[2021]	[2122]	[2223]	[2324]	[2425]
							Preparedness	11	Inspect & maintain fire trails as required - CCC	TI CL;LGA;OEH;Private;FCNSW		FRNSW;RFS	[2021]	[2122]	[2223]	[2324]	[2425]	
	746	Dooralong Rd - isolated RR downslope	Dooralong	CCC 9	Human Settlement	Residential	Hazard Reduction	10	Inspect APZ & maintain as required - CCC	LGA;OEH;Other				[2021]	[2122]	[2223]	[2324]	[2425]
	747	Dickson Rd south RR downslope	Jilliby	CCC 9	Human Settlement	Residential	Hazard Reduction	10	Inspect APZ & maintain as required - CCC	LGA;OEH;Other				[2021]	[2122]	[2223]	[2324]	[2425]
	748	Footts Rd Ourimbah RR	Ourimbah	CCC 9	Human Settlement	Residential	Hazard Reduction	9	Implement burning program mapped in SFAZ - CCC	LGA;OEH;Other				[2021]	[2122]	[2223]	[2324]	[2425]
								10	Inspect APZ & maintain as required - CCC	LGA;OEH;Other		Darkinjung LALC	[2021]	[2122]	[2223]	[2324]	[2425]	
							Preparedness	13	Investigate implementation of burning within LMZ	LGA;RFS			[2021]	[2122]	[2223]	[2324]	[2425]	
	749	Kilkenny Rd Ourimbah RR	Ourimbah	CCC 9	Human Settlement	Residential	Hazard Reduction	11	Inspect & maintain fire trails as required - CCC	TI CL;LGA;OEH;Private;FCNSW			FRNSW;RFS	[2021]	[2122]	[2223]	[2324]	[2425]
								10	Inspect APZ & maintain as required - CCC	LGA;OEH;Other		Darkinjung LALC	[2021]	[2122]	[2223]	[2324]	[2425]	
	750	St Johns Rd Jilliby RR	Jilliby	CCC 11	Human Settlement	Residential	Hazard Reduction	13	Investigate implementation of burning within LMZ	LGA;RFS				[2021]	[2122]	[2223]	[2324]	[2425]
	751	Mardi Rd east RR	Mardi	CCC 11	Human Settlement	Residential	Hazard Reduction	13	Investigate implementation of burning within LMZ	LGA;RFS				[2021]	[2122]	[2223]	[2324]	[2425]
	752	TAFE NSW Wyong	Wyong	CCC 11	Human Settlement	Special Fire Protection	Hazard Reduction	9	Implement burning program mapped in SFAZ - CCC	LGA;OEH;Other				[2021]	[2122]	[2223]	[2324]	[2425]
								10	Inspect APZ & maintain as required - CCC	LGA;OEH;Other		Darkinjung LALC	[2021]	[2122]	[2223]	[2324]	[2425]	
								13	Investigate implementation of burning within LMZ	LGA;RFS			[2021]	[2122]	[2223]	[2324]	[2425]	
	753	Wyong High School	Wyong	CCC 11	Human Settlement	Special Fire Protection	Hazard Reduction	10	Inspect APZ & maintain as required - CCC	LGA;OEH;Other				[2021]	[2122]	[2223]	[2324]	[2425]
	754	Lakes Grammar Anglican School	Warnervale	CCC 11	Human Settlement	Special Fire Protection	Hazard Reduction	10	Inspect APZ & maintain as required - CCC	LGA;OEH;Other				[2021]	[2122]	[2223]	[2324]	[2425]
								13	Investigate implementation of burning within LMZ	LGA;RFS			[2021]	[2122]	[2223]	[2324]	[2425]	
	755	Albert Warner Dr Warnervale - west UR	Warnervale	CCC 11	Human Settlement	Residential	Hazard Reduction	11	Inspect & maintain fire trails as required - CCC	TI CL;LGA;OEH;Private;FCNSW			FRNSW;RFS	[2021]	[2122]	[2223]	[2324]	[2425]
								10	Inspect APZ & maintain as required - CCC	LGA;OEH;Other		Darkinjung LALC	[2021]	[2122]	[2223]	[2324]	[2425]	
	756	Railway Rd Warnervale - west RR	Warnervale	CCC 11	Human Settlement	Residential	Hazard Reduction	13	Investigate implementation of burning within LMZ	LGA;RFS				[2021]	[2122]	[2223]	[2324]	[2425]
							Preparedness	11	Inspect & maintain fire trails as required - CCC	TI CL;LGA;OEH;Private;FCNSW		FRNSW;RFS	[2021]	[2122]	[2223]	[2324]	[2425]	
	757	Warnervale east - UR	Warnervale	CCC 11	Human Settlement	Residential	Hazard Reduction	10	Inspect APZ & maintain as required - CCC	LGA;OEH;Other				[2021]	[2122]	[2223]	[2324]	[2425]
	758	Virginia & Nikko Warnervale east RR	Warnervale	CCC 11	Human Settlement	Residential	Hazard Reduction	13	Investigate implementation of burning within LMZ	LGA;RFS				[2021]	[2122]	[2223]	[2324]	[2425]
	759	Warnervale Rd Warnervale east UR	Warnervale	CCC 11	Human Settlement	Residential	Hazard Reduction	13	Investigate implementation of burning within LMZ	LGA;RFS				[2021]	[2122]	[2223]	[2324]	[2425]
							Preparedness	11	Inspect & maintain fire trails as required - CCC	TI CL;LGA;OEH;Private;FCNSW		FRNSW;RFS	[2021]	[2122]	[2223]	[2324]	[2425]	
	760	Uniting Starrett Lodge Hamlyn Terrace	1/35 Louisiana Rd, Hamlyn Terrace	CCC 11	Human Settlement	Special Fire Protection	Hazard Reduction	10	Inspect APZ & maintain as required - CCC	LGA;OEH;Other				[2021]	[2122]	[2223]	[2324]	[2425]
761	Pacific Hwy Hamlyn Terrace UR	Hamlyn Terrace	CCC 11	Human Settlement	Residential	Hazard Reduction	13	Investigate implementation of burning within LMZ	LGA;RFS				[2021]	[2122]	[2223]	[2324]	[2425]	
762	Wahroonga Rd Kanwal isolated RR	Kanwal	CCC 11	Human Settlement	Residential	Hazard Reduction	13	Investigate implementation of burning within LMZ	LGA;RFS				[2021]	[2122]	[2223]	[2324]	[2425]	
						Preparedness	11	Inspect & maintain fire trails as required - CCC	TI CL;LGA;OEH;Private;FCNSW		FRNSW;RFS	[2021]	[2122]	[2223]	[2324]	[2425]		
763	Johns & Kilpa Rd Wyongah - isolated RR	Wyongah	CCC 11	Human Settlement	Residential	Hazard Reduction	13	Investigate implementation of burning within LMZ	LGA;RFS				[2021]	[2122]	[2223]	[2324]	[2425]	
						Preparedness	11	Inspect & maintain fire trails as required - CCC	TI CL;LGA;OEH;Private;FCNSW		FRNSW;RFS	[2021]	[2122]	[2223]	[2324]	[2425]		
764	Wyongah - UR	Wyongah	CCC 11	Human Settlement	Residential	Hazard Reduction	10	Inspect APZ & maintain as required - CCC	LGA;OEH;Other				[2021]	[2122]	[2223]	[2324]	[2425]	
							13	Investigate implementation of burning within LMZ	LGA;RFS		Darkinjung LALC	[2021]	[2122]	[2223]	[2324]	[2425]		
765	Orchid Way Wadalba UR	Wadalba	CCC 11	Human Settlement	Residential	Hazard Reduction	13	Investigate implementation of burning within LMZ	LGA;RFS				[2021]	[2122]	[2223]	[2324]	[2425]	
						Preparedness	11	Inspect & maintain fire trails as required - CCC	TI CL;LGA;OEH;Private;FCNSW		FRNSW;RFS	[2021]	[2122]	[2223]	[2324]	[2425]		
766	Homeland Park Wadalba	Wadalba	CCC 11	Human Settlement	Special Fire Protection	Hazard Reduction	10	Inspect APZ & maintain as required - CCC	LGA;OEH;Other				[2021]	[2122]	[2223]	[2324]	[2425]	
							13	Investigate implementation of burning within LMZ	LGA;RFS		Darkinjung LALC	[2021]	[2122]	[2223]	[2324]	[2425]		
767	Wadalba UR	Wadalba	CCC 11	Human Settlement	Residential	Hazard Reduction	10	Inspect APZ & maintain as required - CCC	LGA;OEH;Other				[2021]	[2122]	[2223]	[2324]	[2425]	
							13	Investigate implementation of burning within LMZ	LGA;RFS		Darkinjung LALC	[2021]	[2122]	[2223]	[2324]	[2425]		
768	Palm Springs Home village	Hamlyn Terrace	CCC 11	Human Settlement	Special Fire Protection	Hazard Reduction	11	Inspect & maintain fire trails as required - CCC	TI CL;LGA;OEH;Private;FCNSW			FRNSW;RFS	[2021]	[2122]	[2223]	[2324]	[2425]	
							10	Inspect APZ & maintain as required - CCC	LGA;OEH;Other		Darkinjung LALC	[2021]	[2122]	[2223]	[2324]	[2425]		
769	North Wyong UR	Wyong	CCC 11	Human Settlement	Residential	Hazard Reduction	10	Inspect APZ & maintain as required - CCC	LGA;OEH;Other				[2021]	[2122]	[2223]	[2324]	[2425]	
							13	Investigate implementation of burning within LMZ	LGA;RFS		Darkinjung LALC	[2021]	[2122]	[2223]	[2324]	[2425]		
770	Settlement Dr Wadalba UR	Wadalba	CCC 11	Human Settlement	Residential	Hazard Reduction	11	Inspect & maintain fire trails as required - CCC	TI CL;LGA;OEH;Private;FCNSW			FRNSW;RFS	[2021]	[2122]	[2223]	[2324]	[2425]	
							10	Inspect APZ & maintain as required - CCC	LGA;OEH;Other		Darkinjung LALC	[2021]	[2122]	[2223]	[2324]	[2425]		
771	Pollock Ave Wyong UR	Wyong	CCC 11	Human Settlement	Residential	Hazard Reduction	11	Inspect & maintain fire trails as required - CCC	TI CL;LGA;OEH;Private;FCNSW			FRNSW;RFS	[2021]	[2122]	[2223]	[2324]	[2425]	
						Preparedness	9	Implement burning program mapped in SFAZ - CCC	LGA;OEH;Other		Darkinjung LALC	[2021]	[2122]	[2223]	[2324]	[2425]		
772	Kangy Angy - isolated RR	Kangy Angy	CCC 10	Human Settlement	Residential	Hazard Reduction	11	Inspect & maintain fire trails as required - CCC	TI CL;LGA;OEH;Private;FCNSW			FRNSW;RFS	[2021]	[2122]	[2223]	[2324]	[2425]	
						Preparedness	10	Inspect APZ & maintain as required - CCC	LGA;OEH;Other		Darkinjung LALC	[2021]	[2122]	[2223]	[2324]	[2425]		
773	Berkeley Vale - UR central interface	Berkeley Vale	CCC 10	Human Settlement	Residential	Hazard Reduction	13	Investigate implementation of burning within LMZ	LGA;RFS				[2021]	[2122]	[2223]	[2324]	[2425]	
						Preparedness	11	Inspect & maintain fire trails as required - CCC	TI CL;LGA;OEH;Private;FCNSW		FRNSW;RFS	[2021]	[2122]	[2223]	[2324]	[2425]		
774	Killarney Court Central Coast Community Care Association	Killarney Vale	CCC 10	Human Settlement	Special Fire Protection	Hazard Reduction	10	Inspect APZ & maintain as required - CCC	LGA;OEH;Other				[2021]	[2122]	[2223]	[2324]	[2425]	
775	Killarney Vale - preschool	Adelaide St Killarney Vale	CCC 10	Human Settlement	Special Fire Protection	Hazard Reduction	13	Investigate implementation of burning within LMZ	LGA;RFS				[2021]	[2122]	[2223]	[2324]	[2425]	
776	Palm Springs Ave Glenning Valley UR	Glenning Valley	CCC 10	Human Settlement	Residential	Hazard Reduction	13	Investigate implementation of burning within LMZ	LGA;RFS				[2021]	[2122]	[2223]	[2324]	[2425]	

Priority (Risk Rating)	Asset ID	Asset Name	Asset Location	MDA	Class	Subclass	Strategy	Treatment ID	Action Description	Responsible Agencies	Other RA	Support Agencies	2021	2122	2223	2324	2425	
3C (High)	777	Glennings Valley - RR Wyong Rd	Glennings Valley	CCC 10	Human Settlement	Residential	Hazard Reduction	13	Investigate implementation of burning within LMZ	LGA;RFS			[2021]	[2122]	[2223]	[2324]	[2425]	
							Hazard Reduction	10	Inspect APZ & maintain as required - CCC	LGA;OEH;Other	Darkinjung LALC		[2021]	[2122]	[2223]	[2324]	[2425]	
	778	Holland PI UR	Tumbi Umbi	CCC 10	Human Settlement	Residential	Hazard Reduction	13	Investigate implementation of burning within LMZ	LGA;RFS				[2021]	[2122]	[2223]	[2324]	[2425]
							Preparedness	11	Inspect & maintain fire trails as required - CCC	TI CL;LGA;OEH;Private;FCNSW		FRNSW;RFS	[2021]	[2122]	[2223]	[2324]	[2425]	
	779	Gordon Vaughan Rd isolated RR	Tumbi Umbi	CCC 10	Human Settlement	Residential	Hazard Reduction	13	Investigate implementation of burning within LMZ	LGA;RFS				[2021]	[2122]	[2223]	[2324]	[2425]
							Preparedness	11	Inspect & maintain fire trails as required - CCC	TI CL;LGA;OEH;Private;FCNSW		FRNSW;RFS	[2021]	[2122]	[2223]	[2324]	[2425]	
	780	Berkeley Rd Fountaindale - RR	Fountaindale	CCC 10	Human Settlement	Residential	Hazard Reduction	10	Inspect APZ & maintain as required - CCC	LGA;OEH;Other		Darkinjung LALC		[2021]	[2122]	[2223]	[2324]	[2425]
							13	Investigate implementation of burning within LMZ	LGA;RFS		[2021]	[2122]	[2223]	[2324]	[2425]			
							Preparedness	11	Inspect & maintain fire trails as required - CCC	TI CL;LGA;OEH;Private;FCNSW			FRNSW;RFS	[2021]	[2122]	[2223]	[2324]	[2425]
	781	Old Chittaway Rd Fountaindale - RR	Fountaindale	CCC 10	Human Settlement	Residential	Hazard Reduction	10	Inspect APZ & maintain as required - CCC	LGA;OEH;Other		Darkinjung LALC		[2021]	[2122]	[2223]	[2324]	[2425]
							13	Investigate implementation of burning within LMZ	LGA;RFS		[2021]	[2122]	[2223]	[2324]	[2425]			
							Preparedness	11	Inspect & maintain fire trails as required - CCC	TI CL;LGA;OEH;Private;FCNSW			FRNSW;RFS	[2021]	[2122]	[2223]	[2324]	[2425]
	782	Chittaway Rd Ourimbah - RR	Chittaway Rd Ourimbah	CCC 10	Human Settlement	Residential	Hazard Reduction	10	Inspect APZ & maintain as required - CCC	LGA;OEH;Other		Darkinjung LALC		[2021]	[2122]	[2223]	[2324]	[2425]
							13	Investigate implementation of burning within LMZ	LGA;RFS		[2021]	[2122]	[2223]	[2324]	[2425]			
							Preparedness	11	Inspect & maintain fire trails as required - CCC	TI CL;LGA;OEH;Private;FCNSW			FRNSW;RFS	[2021]	[2122]	[2223]	[2324]	[2425]
	783	Shelly Beach - UR precinct	Shelly Beach	CCC 10	Human Settlement	Residential	Hazard Reduction	10	Inspect APZ & maintain as required - CCC	LGA;OEH;Other		Darkinjung LALC		[2021]	[2122]	[2223]	[2324]	[2425]
							13	Investigate implementation of burning within LMZ	LGA;RFS		[2021]	[2122]	[2223]	[2324]	[2425]			
							Preparedness	11	Inspect & maintain fire trails as required - CCC	TI CL;LGA;OEH;Private;FCNSW			FRNSW;RFS	[2021]	[2122]	[2223]	[2324]	[2425]
	784	Dog Trap Rd RR	Ourimbah	CCC 10	Human Settlement	Residential	Hazard Reduction	13	Investigate implementation of burning within LMZ	LGA;RFS				[2021]	[2122]	[2223]	[2324]	[2425]
	785	Ourimbah Public School	Ourimbah	CCC 10	Human Settlement	Special Fire Protection	Hazard Reduction	10	Inspect APZ & maintain as required - CCC	LGA;OEH;Other		Darkinjung LALC		[2021]	[2122]	[2223]	[2324]	[2425]
							13	Investigate implementation of burning within LMZ	LGA;RFS		[2021]	[2122]	[2223]	[2324]	[2425]			
							Preparedness	11	Inspect & maintain fire trails as required - CCC	TI CL;LGA;OEH;Private;FCNSW			FRNSW;RFS	[2021]	[2122]	[2223]	[2324]	[2425]
	786	Burns Rd Ourimbah - UR precinct	Ourimbah	CCC 10	Human Settlement	Residential	Hazard Reduction	10	Inspect APZ & maintain as required - CCC	LGA;OEH;Other		Darkinjung LALC		[2021]	[2122]	[2223]	[2324]	[2425]
							13	Investigate implementation of burning within LMZ	LGA;RFS		[2021]	[2122]	[2223]	[2324]	[2425]			
							Preparedness	11	Inspect & maintain fire trails as required - CCC	TI CL;LGA;OEH;Private;FCNSW			FRNSW;RFS	[2021]	[2122]	[2223]	[2324]	[2425]
	787	Old Pacific Hwy Ourimbah - isolated RR	Ourimbah	CCC 10	Human Settlement	Residential	Hazard Reduction	13	Investigate implementation of burning within LMZ	LGA;RFS				[2021]	[2122]	[2223]	[2324]	[2425]
	788	Bateau Bay UR North	Bateau Bay	CCC 10	Human Settlement	Residential	Hazard Reduction	10	Inspect APZ & maintain as required - CCC	LGA;OEH;Other		Darkinjung LALC		[2021]	[2122]	[2223]	[2324]	[2425]
789	Norah Head Lighthouse	Norah Head	CCC 11	Human Settlement	Special Fire Protection	Hazard Reduction	10	Inspect APZ & maintain as required - CCC	LGA;OEH;Other		Darkinjung LALC		[2021]	[2122]	[2223]	[2324]	[2425]	
						13	Investigate implementation of burning within LMZ	LGA;RFS		[2021]	[2122]	[2223]	[2324]	[2425]				
790	Valentine/Eleebana interface UR	Valentine/Eleebana	LMCC 4	Human Settlement	Residential	Hazard Reduction	14	Investigate implementation of burning within LMZ	CA;TI CL;LGA;OEH;Private;RMS;FCNSW;Other			TI CL;FRNSW;RFS	[2021]	[2122]	[2223]	[2324]	[2425]	
						15	Inspect APZ & maintain as required - LMCC	LGA;Other		TI CL	[2021]	[2122]	[2223]	[2324]	[2425]			
						17	Inspect & maintain fire trails as required - LMCC	CA;TI CL;LGA;OEH;Private;FCNSW		RFS	[2021]	[2122]	[2223]	[2324]	[2425]			
						18	Investigate & implement access management strategy	LGA;OEH;RFS			[2021]	[2122]	[2223]	[2324]	[2425]			
791	Baxter Detention Centre	Mount Penang	CCC 3	Human Settlement	Special Fire Protection	Hazard Reduction	10	Inspect APZ & maintain as required - CCC	LGA;OEH;Other		Darkinjung LALC		[2021]	[2122]	[2223]	[2324]	[2425]	
						13	Investigate implementation of burning within LMZ	LGA;RFS			[2021]	[2122]	[2223]	[2324]	[2425]			
						Preparedness	11	Inspect & maintain fire trails as required - CCC	TI CL;LGA;OEH;Private;FCNSW			FRNSW;RFS	[2021]	[2122]	[2223]	[2324]	[2425]	
792	Carrabella Ave	Springfield	CCC 1	Human Settlement	Residential	Hazard Reduction	10	Inspect APZ & maintain as required - CCC	LGA;OEH;Other		Darkinjung LALC		[2021]	[2122]	[2223]	[2324]	[2425]	
						13	Investigate implementation of burning within LMZ	LGA;RFS		[2021]	[2122]	[2223]	[2324]	[2425]				
						Preparedness	11	Inspect & maintain fire trails as required - CCC	TI CL;LGA;OEH;Private;FCNSW			FRNSW;RFS	[2021]	[2122]	[2223]	[2324]	[2425]	
793	Bourke Ave	Yattalunga	CCC 2	Human Settlement	Residential	Hazard Reduction	10	Inspect APZ & maintain as required - CCC	LGA;OEH;Other		Darkinjung LALC		[2021]	[2122]	[2223]	[2324]	[2425]	
						13	Investigate implementation of burning within LMZ	LGA;RFS		[2021]	[2122]	[2223]	[2324]	[2425]				
						Preparedness	11	Inspect & maintain fire trails as required - CCC	TI CL;LGA;OEH;Private;FCNSW			FRNSW;RFS	[2021]	[2122]	[2223]	[2324]	[2425]	
794	Tarragal Glen retirement village	110 Karalta Rd, Erina	CCC 2	Human Settlement	Special Fire Protection	Hazard Reduction	10	Inspect APZ & maintain as required - CCC	LGA;OEH;Other		Darkinjung LALC		[2021]	[2122]	[2223]	[2324]	[2425]	
						13	Investigate implementation of burning within LMZ	LGA;RFS		[2021]	[2122]	[2223]	[2324]	[2425]				
						Preparedness	11	Inspect & maintain fire trails as required - CCC	TI CL;LGA;OEH;Private;FCNSW			FRNSW;RFS	[2021]	[2122]	[2223]	[2324]	[2425]	
795	Wood Glen retirement village	Erina	CCC 2	Human Settlement	Special Fire Protection	Hazard Reduction	10	Inspect APZ & maintain as required - CCC	LGA;OEH;Other		Darkinjung LALC		[2021]	[2122]	[2223]	[2324]	[2425]	
						13	Investigate implementation of burning within LMZ	LGA;RFS		[2021]	[2122]	[2223]	[2324]	[2425]				
						Preparedness	11	Inspect & maintain fire trails as required - CCC	TI CL;LGA;OEH;Private;FCNSW			FRNSW;RFS	[2021]	[2122]	[2223]	[2324]	[2425]	
796	Sherwood Dr	Springfield	CCC 1	Human Settlement	Residential	Hazard Reduction	10	Inspect APZ & maintain as required - CCC	LGA;OEH;Other		Darkinjung LALC		[2021]	[2122]	[2223]	[2324]	[2425]	
						13	Investigate implementation of burning within LMZ	LGA;RFS		[2021]	[2122]	[2223]	[2324]	[2425]				
						Preparedness	11	Inspect & maintain fire trails as required - CCC	TI CL;LGA;OEH;Private;FCNSW			FRNSW;RFS	[2021]	[2122]	[2223]	[2324]	[2425]	
797	Avoca Valley precinct	Avoca	CCC 2	Human Settlement	Residential	Hazard Reduction	10	Inspect APZ & maintain as required - CCC	LGA;OEH;Other		Darkinjung LALC		[2021]	[2122]	[2223]	[2324]	[2425]	
						13	Investigate implementation of burning within LMZ	LGA;RFS		[2021]	[2122]	[2223]	[2324]	[2425]				
						Preparedness	11	Inspect & maintain fire trails as required - CCC	TI CL;LGA;OEH;Private;FCNSW			FRNSW;RFS	[2021]	[2122]	[2223]	[2324]	[2425]	
798	Point Clare Public School	Point Clare	CCC 3	Human Settlement	Special Fire Protection	Hazard Reduction	10	Inspect APZ & maintain as required - CCC	LGA;OEH;Other		Darkinjung LALC		[2021]	[2122]	[2223]	[2324]	[2425]	
						13	Investigate implementation of burning within LMZ	LGA;RFS		[2021]	[2122]	[2223]	[2324]	[2425]				
						Preparedness	11	Inspect & maintain fire trails as required - CCC	TI CL;LGA;OEH;Private;FCNSW			FRNSW;RFS	[2021]	[2122]	[2223]	[2324]	[2425]	
799	Peats Ridge Public School	Peats Ridge	CCC 4	Human Settlement	Special Fire Protection	Hazard Reduction	10	Inspect APZ & maintain as required - CCC	LGA;OEH;Other		Darkinjung LALC		[2021]	[2122]	[2223]	[2324]	[2425]	
						13	Investigate implementation of burning within LMZ	LGA;RFS		[2021]	[2122]	[2223]	[2324]	[2425]				
						Preparedness	11	Inspect & maintain fire trails as required - CCC	TI CL;LGA;OEH;Private;FCNSW			FRNSW;RFS	[2021]	[2122]	[2223]	[2324]	[2425]	
3D (High)	800	Strathmore Rd industrial	Swansea	LMCC 1	Economic	Commercial	Hazard Reduction	12	Implement burning program mapped in SFAZ - LMCC	CA;TI CL;LGA;OEH;FCNSW		FRNSW;RFS	[2021]	[2122]	[2223]	[2324]	[2425]	
							14	Investigate implementation of burning within LMZ	CA;TI CL;LGA;OEH;Private;RMS;FCNSW;Other		TI CL;FRNSW;RFS	[2021]	[2122]	[2223]	[2324]	[2425]		
							15	Inspect APZ & maintain as required - LMCC	LGA;Other		TI CL	[2021]	[2122]	[2223]	[2324]	[2425]		
							Preparedness	17	Inspect & maintain fire trails as required - LMCC	CA;TI CL;LGA;OEH;Private;FCNSW			RFS	[2021]	[2122]	[2223]	[2324]	[2425]
801	Newtec pistol club Teralba	Rhondda Rd, Teralba	LMCC 4	Economic	Tourist and Recreation	Hazard Reduction	14	Investigate implementation of burning within LMZ	CA;TI CL;LGA;OEH;Private;RMS;FCNSW;Other			TI CL;FRNSW;RFS	[2021]	[2122]	[2223]	[2324]	[2425]	
						15	Inspect APZ & maintain as required - LMCC	LGA;Other		TI CL	[2021]	[2122]	[2223]	[2324]	[2425]			
802	NPWS visitor areas	Multiple across LGA	CCC 10; CCC 11	Economic	Tourist and Recreation	Hazard Reduction	9	Implement burning program mapped in SFAZ - CCC	LGA;OEH;Other		Darkinjung LALC		[2021]	[2122]	[2223]	[2324]	[2425]	
						10	Inspect APZ & maintain as required - CCC	LGA;OEH;Other		Darkinjung LALC		[2021]	[2122]	[2223]	[2324]	[2425]		
						13	Investigate implementation of burning within LMZ	LGA;RFS			[2021]	[2122]	[2223]	[2324]	[2425]			
						Preparedness	11	Inspect & maintain fire trails as required - CCC	TI CL;LGA;OEH;Private;FCNSW			FRNSW;RFS	[2021]	[2122]	[2223]	[2324]	[2425]	
						Ignition Management	27	Implement visitor management strategies on TOBAN	LGA;OEH;FCNSW			FRNSW;RFS	[2021]	[2122]	[2223]	[2324]	[2425]	
803	Wyongah - chicken farm	Wyongah	CCC 11	Economic	Agricultural	Hazard Reduction	13	Investigate implementation of burning within LMZ	LGA;RFS				[2021]	[2122]	[2223]	[2324]	[2425]	
804	The Farm - private track Kulnura	Kulnura	CCC 9	Economic	Tourist and Recreation	Hazard Reduction	13	Investigate implementation of burning within LMZ	LGA;RFS				[2021]	[2122]	[2223]	[2324]	[2425]	
805	Crangan Bay - Kanangra Dr Reservoir	Kanangra Dr Crangan Bay	CCC 12	Economic	Infrastructure	Hazard Reduction	25	Investigate burning in LMZ - Economic Assets	LGA;FCNSW			RFS	[2021]	[2122]	[2223]	[2324]	[2425]	
						11	Inspect & maintain fire trails as required - CCC	TI CL;LGA;OEH;Private;FCNSW		FRNSW;RFS	[2021]	[2122]	[2223]	[2324]	[2425]			
						Property Planning	22	Investigate power supply protection	LGA			RFS	[2021]	[2122]	[2223]	[2324]	[2425]	
806	Wyong District Pistol club	65 Kanangra Dr, Crangan Bay	CCC 12	Economic	Tourist and Recreation	Hazard Reduction	10	Inspect APZ & maintain as required - CCC	LGA;OEH;Other		Darkinjung LALC		[2021]	[2122]	[2223]	[2324]		



Priority (Risk Rating)	Asset ID	Asset Name	Asset Location	MDA	Class	Subclass	Strategy	Treatment ID	Action Description	Responsible Agencies	Other RA	Support Agencies	2021	2122	2223	2324	2425		
4 (Medium)	813	Glenworth Valley	Glenworth Valley	CCC 5	Economic	Tourist and Recreation													
	814	Popran Road caravan park	60 Popran Rd, Lower Mangrove	CCC 5	Economic	Tourist and Recreation	Hazard Reduction	9	Implement burning program mapped in SFAZ - CCC	LGA;OEH;Other	Darkinjung LALC		[2021]	[2122]	[2223]	[2324]	[2425]		
								10	Inspect APZ & maintain as required - CCC	LGA;OEH;Other	Darkinjung LALC		[2021]	[2122]	[2223]	[2324]	[2425]		
							Preparedness	11	Inspect & maintain fire trails as required - CCC	TI CL;LGA;OEH;Private;FCNSW		FRNSW;RFS	[2021]	[2122]	[2223]	[2324]	[2425]		
	815	Pure Valley mountain retreat	161 Popran Rd, Lower Mangrove	CCC 5	Economic	Tourist and Recreation													
	816	RSPCA Animal Shelter	Somersby	CCC 4	Economic	Agricultural	Hazard Reduction	9	Implement burning program mapped in SFAZ - CCC	LGA;OEH;Other	Darkinjung LALC		[2021]	[2122]	[2223]	[2324]	[2425]		
							Preparedness	11	Inspect & maintain fire trails as required - CCC	TI CL;LGA;OEH;Private;FCNSW		FRNSW;RFS	[2021]	[2122]	[2223]	[2324]	[2425]		
	817	Camp Chapman - Girl Guides	Somersby	CCC 4	Economic	Tourist and Recreation	Hazard Reduction	9	Implement burning program mapped in SFAZ - CCC	LGA;OEH;Other	Darkinjung LALC		[2021]	[2122]	[2223]	[2324]	[2425]		
							Preparedness	11	Inspect & maintain fire trails as required - CCC	TI CL;LGA;OEH;Private;FCNSW		FRNSW;RFS	[2021]	[2122]	[2223]	[2324]	[2425]		
	818	St Philip's Christian College & child care centre	Narara	CCC 4	Human Settlement	Special Fire Protection													
	819	Reeves Rd - Carrington St	Narara	CCC 4	Human Settlement	Residential													
	820	Nursery St	Narara	CCC 4	Human Settlement	Residential													
	821	Mangrove Road Recording Studios	Mangrove Rd, Somersby	CCC 4	Economic	Commercial													
	822	Dillons Farm Woy Woy	Woy Woy	CCC 3	Economic	Agricultural													
	823	Kariong rifle range	Kariong	CCC 3	Economic	Tourist and Recreation													
	824	NPWS visitor facilities	Multiple across LGA	CCC 2; CCC 3; CCC 7	Economic	Tourist and Recreation	Ignition Management		27	Implement visitor management strategies on TOBAN	LGA;OEH;FCNSW		FRNSW;RFS	[2021]	[2122]	[2223]	[2324]	[2425]	
									29	Investigate & implement access management strategy	TI CL;LGA;OEH;FRNSW;RFS;FCNSW			[2021]	[2122]	[2223]	[2324]	[2425]	
	825	Brunswick Rd precinct	Terrigal	CCC 1; CCC 2	Human Settlement	Residential													
	826	Wamberal north	Wamberal	CCC 1	Human Settlement	Residential													
	827	Tumbi Rd west precinct	Tumbi Umbi	CCC 1	Human Settlement	Residential													
	828	Charles Kay	Terrigal	CCC 2	Human Settlement	Residential													
	829	Samantha Cres	Kincumber	CCC 2	Human Settlement	Residential													
	830	Beatties Rd semi rural	Green Point	CCC 2	Human Settlement	Residential													
	831	Kenmare Rd precinct	Erina	CCC 2	Human Settlement	Residential	Hazard Reduction	10	Inspect APZ & maintain as required - CCC	LGA;OEH;Other	Darkinjung LALC		[2021]	[2122]	[2223]	[2324]	[2425]		
	832	131 Avoca Dr	Green Point	CCC 2	Human Settlement	Residential													
	833	Crommelin Biological Field Research Station	75 Crystal Ave, Patonga	CCC 3	Economic	Infrastructure													
	834	Mt Ettalong 2 (Telco Site)	Pearl Beach	CCC 3	Economic	Infrastructure	Hazard Reduction	24	Inspect infrastructure APZ & maintain as required	LGA;OEH;Other	Darkinjung LALC		[2021]	[2122]	[2223]	[2324]	[2425]		
	835	Mangrove Mountain child care	2829 Wisemans Ferry Rd	CCC 5	Human Settlement	Special Fire Protection													
	836	Henry Kendall High School	Gosford	CCC 4	Human Settlement	Special Fire Protection													
	837	Pretty Beach Public School	Pretty Beach	CCC 2	Human Settlement	Special Fire Protection	Hazard Reduction		10	Inspect APZ & maintain as required - CCC	LGA;OEH;Other	Darkinjung LALC		[2021]	[2122]	[2223]	[2324]	[2425]	
									13	Investigate implementation of burning within LMZ	LGA;RFS		[2021]	[2122]	[2223]	[2324]	[2425]		
	838	Wamberal Public School	Wamberal	CCC 1	Human Settlement	Special Fire Protection													
	839	Lisarow High School	Lisarow	CCC 1	Human Settlement	Special Fire Protection													
	840	Chertsey Public School	Wyoming	CCC 1	Human Settlement	Special Fire Protection													
	841	Magill English Language College	Gosford	CCC 1	Human Settlement	Special Fire Protection													
	842	Our Lady Star of the Sea School	Terrigal	CCC 1	Human Settlement	Special Fire Protection													
	843	Our Lady Star of the Sea Catholic Parish	Terrigal	CCC 1	Human Settlement	Special Fire Protection													
	844	Coast Christian School	Bensville	CCC 2	Human Settlement	Special Fire Protection													
	845	Green Point Christian College	Green Point	CCC 2	Human Settlement	Special Fire Protection													
	846	Aspect Central Coast School	Terrigal	CCC 2	Human Settlement	Special Fire Protection													
	847	Waterford retirement village	Kincumber	CCC 2	Human Settlement	Special Fire Protection													
848	Forresters Beach tower (Cromarty Hill)	Forresters Beach	CCC 1	Economic	Infrastructure														
849	Kooree Cabin	Central Mangrove	CCC 5	Economic	Tourist and Recreation														
850	Spencer Public School	Spencer	CCC 7	Human Settlement	Special Fire Protection														
851	Kincumba Mountain Kiosk	Kincumber	CCC 2	Economic	Commercial	Preparedness	11	Inspect & maintain fire trails as required - CCC	TI CL;LGA;OEH;Private;FCNSW		FRNSW;RFS	[2021]	[2122]	[2223]	[2324]	[2425]			
852	North Scenic	Forresters Beach	CCC 1	Human Settlement	Residential														
853	Bouddi coastal track	Killcare	CCC 2	Economic	Tourist and Recreation														
854	Presidents Hill	West Gosford	CCC 4	Human Settlement	Residential														
855	Gosford Private Hospital	North Gosford	CCC 1	Human Settlement	Special Fire Protection														
856	RMS weigh station	Mount White	CCC 6	Economic	Infrastructure														
857	Endangered Ecological Communities - Medium	Central Coast LGA South	CCC 1; CCC 2; CCC 3; CCC 4; CCC 5; CCC 6; CCC 7; CCC 8	Environmental	Endangered	Hazard Reduction	13	Investigate implementation of burning within LMZ	LGA;RFS				[2021]	[2122]	[2223]	[2324]	[2425]		
858	Hillview St east	Woy Woy	CCC 3	Human Settlement	Residential	Hazard Reduction	9	Implement burning program mapped in SFAZ - CCC	LGA;OEH;Other	Darkinjung LALC		[2021]	[2122]	[2223]	[2324]	[2425]			
859	Wangi Wangi - eastern interface UR	Wangi Wangi	LMCC 1	Human Settlement	Residential	Hazard Reduction	15	Inspect APZ & maintain as required - LMCC	LGA;Other		TI CL	[2021]	[2122]	[2223]	[2324]	[2425]			
						Preparedness	17	Inspect & maintain fire trails as required - LMCC	CA;TI CL;LGA;OEH;Private;FCNSW		RFS	[2021]	[2122]	[2223]	[2324]	[2425]			
860	Warners Bay Private Hospital	Warners Bay	LMCC 4	Human Settlement	Special Fire Protection														
861	Wangi Point Holiday Park	Wangi Wangi	LMCC 1	Human Settlement	Special Fire Protection	Hazard Reduction	15	Inspect APZ & maintain as required - LMCC	LGA;Other		TI CL	[2021]	[2122]	[2223]	[2324]	[2425]			
						Preparedness	17	Inspect & maintain fire trails as required - LMCC	CA;TI CL;LGA;OEH;Private;FCNSW		RFS	[2021]	[2122]	[2223]	[2324]	[2425]			
						Ignition Management	18	Investigate & implement access management strategy	LGA;OEH;RFS			[2021]	[2122]	[2223]	[2324]	[2425]			



Priority (Risk Rating)	Asset ID	Asset Name	Asset Location	MDA	Class	Subclass	Strategy	Treatment ID	Action Description	Responsible Agencies	Other RA	Support Agencies	2021	2122	2223	2324	2425	
4 (Medium)	862	Village Complex - Wyee Point	Wyee Point	LMCC 2	Human Settlement	Special Fire Protection												
	863	Bethshan Garden nursing home - Wyee	30 Forest Rd, Wyee	LMCC 2	Human Settlement	Special Fire Protection												
	864	Hunter Sports High School - Gateshead	Gateshead	LMCC 4	Human Settlement	Special Fire Protection												
	865	Caves Beach - Park Ave	Caves Beach	LMCC 1	Economic	Tourist and Recreation												
	866	Crangan Bay - sand mine	Crangan Bay	LMCC 1	Economic	Mines												
	867	Swansea/Caves Beach - eastern interface UR	Swansea/Caves Beach	LMCC 1	Human Settlement	Residential	Ignition Management	18	Investigate & implement access management strategy	LGA;OEH;RFS				[2021]	[2122]	[2223]	[2324]	[2425]
	868	Pelican - southern interface UR	Pelican	LMCC 1	Human Settlement	Residential												
	869	Ungala Rd UR	Blacksmiths	LMCC 1	Human Settlement	Residential												
	870	Belmont golf course	Belmont South	LMCC 1	Economic	Tourist and Recreation												
	871	Cain St Redhead UR	Redhead	LMCC 4	Human Settlement	Residential	Hazard Reduction	14	Investigate implementation of burning within LMZ	CA;TI CL;LGA;OEH;Private;RMS;FCNSW;Other		TI CL;FRNSW;RFS	[2021]	[2122]	[2223]	[2324]	[2425]	
								15	Inspect APZ & maintain as required - LMCC	LGA;Other		TI CL	[2021]	[2122]	[2223]	[2324]	[2425]	
	872	Valentine - Tingira Dr substation	Valentine	LMCC 4	Economic	Infrastructure												
	873	Hillsborough Rd commercial & golf course	Hillsborough	LMCC 4	Economic	Commercial												
	874	Warners Bay commercial interface	Warners Bay	LMCC 4	Economic	Commercial												
	875	Gateshead/Charlestown - Pacific Hwy UR	Gateshead	LMCC 4	Human Settlement	Residential	Ignition Management	18	Investigate & implement access management strategy	LGA;OEH;RFS				[2021]	[2122]	[2223]	[2324]	[2425]
	876	Charlestown - telecommunications tower	Charlestown	LMCC 4	Economic	Infrastructure												
	877	West Wallsend Cemetery	West Wallsend	LMCC 4	Human Settlement	Other												
	878	Killingworth - Westside mine	Killingworth	LMCC 4	Economic	Mines												
	879	West Wallsend - mine	West Wallsend	LMCC 4	Economic	Mines												
	880	Teralba - mine	Teralba	LMCC 4	Economic	Mines												
	881	Cockle Creek smelter support	Teralba	LMCC 4	Economic	Mines												
	882	Woodrising commercial property	Woodrising	LMCC 4	Economic	Commercial												
	883	Fassifern Railway Station	Fassifern	LMCC 4	Economic	Infrastructure												
	884	Coal Point - urban interface UR	Coal Point	LMCC 1	Human Settlement	Residential												
	885	Wakefield chicken farms	Wakefield	LMCC 4	Economic	Agricultural												
	886	Toronto Country Club & golf course	Toronto	LMCC 1	Economic	Commercial												
	887	Toronto - mine	Toronto	LMCC 1	Economic	Mines												
	888	Dora Creek chicken farms	Dora Creek	LMCC 1	Economic	Agricultural												
	889	Cooranbong commercial precinct	Cooranbong	LMCC 3	Economic	Commercial												
	890	Dora Creek horticulture farm	Dora Creek	LMCC 1	Economic	Agricultural												
	891	Sanitarium Health & Wellbeing	College Rd, Cooranbong	LMCC 1	Economic	Commercial												
	892	Cooranbong UR	Cooranbong	LMCC 3	Human Settlement	Residential												
	893	Lake Macquarie Memorial Park	Ryhope	LMCC 3	Economic	Commercial												
	894	Australian Landscape Supplies	Cooranbong	LMCC 3	Economic	Commercial												
	895	Morisset - northern UR	Morisset	LMCC 1	Human Settlement	Residential												
	896	Mandalong chicken farm	Mandalong	LMCC 2	Economic	Agricultural												
	897	Morisset commercial precinct & golf course	Morisset	LMCC1; LMCC 2	Economic	Commercial												
	898	Wyee Point turkey farm	Wyee Point	LMCC 2	Economic	Agricultural												
	899	Wyee horticulture farms	Wyee	LMCC 2	Economic	Agricultural												
	900	Yates Factory Wyee	Wyee	LMCC 2	Economic	Commercial	Ignition Management	18	Investigate & implement access management strategy	LGA;OEH;RFS				[2021]	[2122]	[2223]	[2324]	[2425]
	901	Wyee - Small Commercial	Wyee	LMCC 2	Economic	Commercial												
	902	Belmont North/Jewells - interior interface UR	Belmont North/Jewells	LMCC 4	Human Settlement	Residential												
	903	Warners Bay - interior interface UR	Warners Bay	LMCC 4	Human Settlement	Residential												
	904	NPWS - Depot	Highlands	LMCC 4	Economic	Infrastructure												
	905	Bypass houses Mt Hutton	Mt Hutton	LMCC 4	Human Settlement	Residential												
	906	Toronto/Fassifern/Fennell Bay - interior interface UR	Toronto	LMCC 4	Human Settlement	Residential	Hazard Reduction	15	Inspect APZ & maintain as required - LMCC	LGA;Other		TI CL	[2021]	[2122]	[2223]	[2324]	[2425]	
							Preparedness	17	Inspect & maintain fire trails as required - LMCC	CA;TI CL;LGA;OEH;Private;FCNSW		RFS	[2021]	[2122]	[2223]	[2324]	[2425]	
	907	Kotara South - interior interface	Kotara South	LMCC 4	Human Settlement	Residential												
	908	Endangered Ecological Communities - Medium	Lake Macquarie	LMCC2; LMCC3; LMCC 4	Environmental	Endangered	Hazard Reduction	14	Investigate implementation of burning within LMZ	CA;TI CL;LGA;OEH;Private;RMS;FCNSW;Other		TI CL;FRNSW;RFS	[2021]	[2122]	[2223]	[2324]	[2425]	
	909	Woongarra - west UR	Woongarra	CCC 11	Human Settlement	Residential												
	910	Tunkuwallin community hall	Gwandalan	CCC 12	Economic	Infrastructure												
	911	Gwandalan - light industrial	Gwandalan	CCC 12	Economic	Commercial												
	912	Gwandalan Pre-School	Gwandalan	CCC 12	Human Settlement	Special Fire Protection												
	913	Summerland Point UR	Summerland Point	CCC 12	Human Settlement	Residential												
	914	Summerland Point air shaft	Summerland Point	CCC 12	Economic	Mines												
	915	Carters Rd Lake Munmorah RR	Lake Munmorah	CCC 12	Human Settlement	Residential												
	916	Lake Munmorah Residential Resort & Leisure Park	Lake Munmorah	CCC 12	Human Settlement	Special Fire Protection	Hazard Reduction	10	Inspect APZ & maintain as required - CCC	LGA;OEH;Other		Darkinjung LALC	[2021]	[2122]	[2223]	[2324]	[2425]	
								13	Investigate implementation of burning within LMZ	LGA;RFS			[2021]	[2122]	[2223]	[2324]	[2425]	
	917	Chain Valley Bay South community hall	Chain Valley Bay	CCC 12	Economic	Infrastructure												
	918	Chain Valley Bay south RR	Chain Valley Bay	CCC 12	Human Settlement	Residential	Hazard Reduction	10	Inspect APZ & maintain as required - CCC	LGA;OEH;Other		Darkinjung LALC	[2021]	[2122]	[2223]	[2324]	[2425]	
								13	Investigate implementation of burning within LMZ	LGA;RFS			[2021]	[2122]	[2223]	[2324]	[2425]	
								11	Inspect & maintain fire trails as required - CCC	TI CL;LGA;OEH;Private;FCNSW		FRNSW;RFS	[2021]	[2122]	[2223]	[2324]	[2425]	
	919	Lake Munmorah 50's Plus leisure & learning centre	Lake Munmorah	CCC 12	Economic	Infrastructure												
	920	North Doyalson Hydroponics	North Doyalson	CCC 12	Economic	Commercial												
	921	Manning Park UR	Manning Park	CCC 12	Human Settlement	Residential												
	922	Doyalson UR	Doyalson	CCC 12	Human Settlement	Residential												
	923	Doyalson light industrial	Doyalson	CCC 12	Economic	Commercial												

Priority (Risk Rating)	Asset ID	Asset Name	Asset Location	MDA	Class	Subclass	Strategy	Treatment ID	Action Description	Responsible Agencies	Other RA	Support Agencies	2021	2122	2223	2324	2425	
4 (Medium)	924	Doyalson chicken farm	Doyalson	CCC 12	Economic	Agricultural												
	925	San Remo - Brava Ave neighbourhood centre	San Remo	CCC 12	Economic	Infrastructure												
	926	San Remo commercial area	San Remo	CCC 12	Economic	Commercial												
	927	Boral - Bushells Ridge	Bushells Ridge	CCC 12	Economic	Commercial												
	928	Anglicare Woongarra Gardens	Woongarra	CCC 12	Human Settlement	Special Fire Protection												
	929	Woongarra & Hamlyn Terrace UR	Hamlyn Terrace	CCC 11; CCC 12	Human Settlement	Residential												
	930	Warnervale business park	Warnervale	CCC 11	Economic	Commercial												
	931	Warnervale west commercial	Warnervale	CCC 12	Economic	Commercial												
	932	Lake Haven - south UR	Lake Haven	CCC 12	Human Settlement	Residential												
	933	Gorokan High School	Lake Haven	CCC 12	Human Settlement	Special Fire Protection												
	934	Buff Point - south UR	Buff Point	CCC 12	Human Settlement	Residential												
	935	Lakeland caravan park	Buff Point	CCC 12	Human Settlement	Special Fire Protection												
	936	Buff Point - west UR	Buff Point	CCC 12	Human Settlement	Residential												
	937	Blue Haven community centre	Blue Haven	CCC 12	Economic	Infrastructure												
	938	Budgewoi tourist park	Budgewoi	CCC 12	Human Settlement	Special Fire Protection												
	939	Budgewoi UR	Budgewoi	CCC 12	Human Settlement	Residential												
	940	Toukley - north UR	Toukley	CCC 12	Human Settlement	Residential												
	941	Toukley wetland - 2	Toukley	CCC 12	Human Settlement	Residential												
	942	Toukley Catholic School	Noraville	CCC 12	Human Settlement	Special Fire Protection												
	943	Toukley wetland - 7	Noraville	CCC 12	Human Settlement	Residential												
	944	Toukley substation	Noraville	CCC 11	Economic	Infrastructure												
	945	Darren Kennedy oval	Noraville	CCC 11	Economic	Commercial												
	946	Canton Beach - UR	Canton Beach	CCC 11	Human Settlement	Residential												
	947	Canton Beach Holiday Park	Canton Beach	CCC 11	Human Settlement	Special Fire Protection												
	948	Kanwal - east UR	Kanwal	CCC 11	Human Settlement	Residential												
	949	Wyong Creek Public School	Wyong Creek	CCC 9	Human Settlement	Special Fire Protection												
	950	Jilliby Public School	Jilliby	CCC 9	Human Settlement	Special Fire Protection												
	951	Dooralong RFS and community hall	Dooralong	CCC 9	Economic	Infrastructure												
	952	Alison RR	Alison	CCC 9	Human Settlement	Residential												
	953	Old Maitland Rd north RR	Mardi	CCC 9	Human Settlement	Residential	Hazard Reduction	10	Inspect APZ & maintain as required - CCC	LGA;OEH;Other	Darkinjung LALC			[2021]	[2122]	[2223]	[2324]	[2425]
							Preparedness	11	Investigate implementation of burning within LMZ	LGA;RFS			[2021]	[2122]	[2223]	[2324]	[2425]	
	954	Central Coast Council Depot	Old Maitland Rd Mardi	CCC 9	Economic	Infrastructure												
	955	CARES training Palmdale	Palmdale	CCC 9	Human Settlement	Special Fire Protection												
	956	Wyong - west RR	Wyong	CCC 11	Human Settlement	Residential												
	957	Alison Rd homestead - Wyong	Wyong	CCC 11	Cultural Heritage	Non Indigenous												
	958	Wyong Christian Community School	Wyong	CCC 11	Human Settlement	Special Fire Protection												
	959	McPherson Rd commercial site	Mardi	CCC 11	Economic	Commercial												
	960	Mardi - Woodbury Park community centre	Mardi	CCC 11	Economic	Infrastructure	Hazard Reduction	10	Inspect APZ & maintain as required - CCC	LGA;OEH;Other	Darkinjung LALC			[2021]	[2122]	[2223]	[2324]	[2425]
							Preparedness	11	Inspect & maintain fire trails as required - CCC	TI CL;LGA;OEH;Private;FCNSW	FRNSW;RFS		[2021]	[2122]	[2223]	[2324]	[2425]	
	961	St Peters Catholic College	Mardi	CCC 11	Human Settlement	Special Fire Protection	Hazard Reduction	10	Inspect APZ & maintain as required - CCC	LGA;OEH;Other	Darkinjung LALC			[2021]	[2122]	[2223]	[2324]	[2425]
	962	Tuggerah UR	Tuggerah	CCC 11	Human Settlement	Residential												
	963	Tuggerah rail substation	Tuggerah	CCC 11	Economic	Infrastructure												
964	Lake Rd Tuggerah UR	Tuggerah	CCC 10	Human Settlement	Residential													
965	Tuggerah - Lake Rd industrial	Tuggerah	CCC 10	Economic	Commercial													
966	Wyong UR south	Wyong	CCC 11	Human Settlement	Residential													
967	Watanobbi community hall	Watanobbi	CCC 11	Economic	Infrastructure													
968	Super Kids child care centre	Watanobbi	CCC 11	Human Settlement	Special Fire Protection													
969	Watanobbi central UR	Watanobbi	CCC 11	Human Settlement	Residential	Hazard Reduction	10	Inspect APZ & maintain as required - CCC	LGA;OEH;Other	Darkinjung LALC			[2021]	[2122]	[2223]	[2324]	[2425]	
											13	Investigate implementation of burning within LMZ	LGA;RFS			[2021]	[2122]	[2223]
970	Minnesota & Warnervale Rd Hamlyn Terrace RR	Hamlyn Terrace	CCC 11	Human Settlement	Residential													
971	Hamlyn Terrace UR	Hamlyn Terrace	CCC 11	Human Settlement	Residential													
972	Primrose Dr Hamlyn Terrace UR	Hamlyn Terrace	CCC 11	Human Settlement	Residential													
973	Casuarina Grove disability residential	Hamlyn Terrace	CCC 11	Human Settlement	Special Fire Protection													
974	Kanwal aged care precinct	Kanwal	CCC 11	Human Settlement	Special Fire Protection													
975	Wahroonga Rd Kanwal RR	Kanwal	CCC 11	Human Settlement	Residential													
976	Johns Rd Wadalba east RR	Wadalba	CCC 11	Human Settlement	Residential													
977	Myrtle Terrace UR	Hamlyn Terrace	CCC 11	Human Settlement	Residential													
978	North Wyong Early Learning Centre	Wyong	CCC 11	Human Settlement	Special Fire Protection													
979	United Petroleum & Bowden Family Funerals	Wyong	CCC 11	Economic	Commercial													
980	Pollock Ave Wyong RR	Wyong	CCC 11	Human Settlement	Residential													
981	Mercure Koindah Waters Central Coast	40 Koindah Bvd, Wyong	CCC 11	Human Settlement	Special Fire Protection													
982	Wyong - east UR	Wyong	CCC 11	Human Settlement	Residential													

Priority (Risk Rating)	Asset ID	Asset Name	Asset Location	MDA	Class	Subclass	Strategy	Treatment ID	Action Description	Responsible Agencies	Other RA	Support Agencies	2021	2122	2223	2324	2425
4 (Medium)	983	Meander Village	Wyong	CCC 11	Human Settlement	Special Fire Protection											
	984	Strathavon Heritage Resort	31 Boyce Ave, Wyong	CCC 11	Cultural Heritage	Non Indigenous											
	985	Tuggerah - Westfield	Tuggerah	CCC 10	Economic	Commercial											
	986	St Cecilia's Primary School	Wyong	CCC 11	Human Settlement	Special Fire Protection											
	987	Charmhaven - Kangy Angy	Kangy Angy	CCC 10	Economic	Infrastructure											
	988	Kangy Angy - Tuggerah Village caravan park	Kangy Angy	CCC 10	Human Settlement	Special Fire Protection											
	989	Kangy Angy - south RR	Kangy Angy	CCC 10	Human Settlement	Residential											
	990	Tuggerah - business park	Tuggerah	CCC 10	Economic	Commercial											
	991	Tuggerah oval amenities	Tuggerah	CCC 10	Economic	Infrastructure											
	992	Tuggerah RFS	Tuggerah	CCC 10	Economic	Infrastructure											
	993	Chittaway UR - west	Chittaway	CCC 10	Human Settlement	Residential											
	994	Tuggerah - The Glen	Church Rd Tuggerah	CCC 10	Economic	Infrastructure											
	995	Chittaway Point hall	Chittaway Point	CCC 10	Economic	Infrastructure											
	996	Chittaway Bay Public School	Chittaway Bay	CCC 10	Human Settlement	Special Fire Protection											
	997	Kauai Ave Chittaway Bay UR	Chittaway Bay	CCC 10	Human Settlement	Residential											
	998	James Watt Dr Chittaway Bay UR	Chittaway Bay	CCC 10	Human Settlement	Residential											
	999	Albatross & Sophia Jane Chittaway Bay UR	Chittaway Bay	CCC 10	Human Settlement	Residential											
	1000	Thomas Walker Dr Chittaway Bay reserve UR	Chittaway Bay	CCC 10	Human Settlement	Residential											
	1001	Marlborough Pl Berkeley Vale reserve UR	Berkeley Vale	CCC 10	Human Settlement	Residential											
	1002	Berkeley Vale - Aged Residential precinct	Berkeley Vale	CCC 10	Human Settlement	Special Fire Protection											
	1003	Berkeley Vale - UR non-interface	Berkeley Vale	CCC 10	Human Settlement	Residential											
	1004	Hillside Dr Berkeley Vale UR	Berkeley Vale	CCC 10	Human Settlement	Residential											
	1005	Tumbi Creek reserve Berkeley Vale UR	Berkeley Vale	CCC 10	Human Settlement	Residential											
	1006	Blue Crane CI UR	Tumbi Umbi	CCC 10	Human Settlement	Residential											
	1007	Tumbi Umbi Early Learning & Good Start childcare centres	Tumbi Umbi	CCC 10	Human Settlement	Special Fire Protection											
	1008	Tuggerah Lakes Secondary College	Glenning Valley	CCC 10	Human Settlement	Special Fire Protection											
	1009	Berkeley Rd Glenning Valley RR	Glenning Valley	CCC 10	Human Settlement	Residential											
	1010	Bristowe Cl Ourimbah RR	Ourimbah	CCC 10	Human Settlement	Residential											
	1011	Teralba St Ourimbah UR	Ourimbah	CCC 10	Human Settlement	Residential											
	1012	Ourimbah - The Learning Haven childcare centre	Ourimbah	CCC 10	Human Settlement	Special Fire Protection											
	1013	North Entrance - UR interface	North Entrance	CCC 10	Human Settlement	Residential	Hazard Reduction	12	Implement burning program mapped in SFAZ - LMCC	CA;TI CL;LGA;OEH;FCNSW		FRNSW;RFS	[2021]	[2122]	[2223]	[2324]	[2425]
	14							Investigate implementation of burning within LMZ	CA;TI CL;LGA;OEH;Private;RMS;FCNSW;Other	TI CL;FRNSW;RFS	[2021]	[2122]	[2223]	[2324]	[2425]		
	15							Inspect APZ & maintain as required - LMCC	LGA;Other	TI CL	[2021]	[2122]	[2223]	[2324]	[2425]		
	17							Inspect & maintain fire trails as required - LMCC	CA;TI CL;LGA;OEH;Private;FCNSW	RFS	[2021]	[2122]	[2223]	[2324]	[2425]		
	1014	Two Shores tourist park	North Entrance	CCC 10	Human Settlement	Special Fire Protection											
	1015	Toowoan Bay holiday park	Toowoan Bay	CCC 10	Human Settlement	Special Fire Protection											
	1016	Sun Valley tourist park	Shelly Beach	CCC 10	Human Settlement	Special Fire Protection											
1017	Blue Lagoon Beach Resort	Bateau Bay	CCC 10	Human Settlement	Special Fire Protection												
1018	Tuggerah Lakes Secondary College & Our Lady of the Rosary schools	Shelly Beach	CCC 10	Human Settlement	Special Fire Protection												
1019	Bateau Bay Hotel	Bateau Bay	CCC 10	Human Settlement	Special Fire Protection												
1020	Bateau Bay - Red Bus Services bus depot	Bateau Bay	CCC 10	Economic	Commercial												
1021	Ourimbah - Ausgrid substation	Ourimbah	CCC 10	Economic	Infrastructure												
1022	Ourimbah - Tall Timbers Pony Club	Ourimbah	CCC 10	Economic	Infrastructure												
1023	Old Pacific Hwy Ourimbah RR	Ourimbah	CCC 10	Human Settlement	Residential												
1024	Bridge St Ourimbah RR precinct	Ourimbah	CCC 10	Human Settlement	Residential												
1025	Howes Rd Ourimbah RR	Ourimbah	CCC 10	Human Settlement	Residential												
1026	Tacoma South - boatshed No. 37	Tacoma South	CCC 11	Cultural Heritage	Non Indigenous												
1027	Wyong Creek - Boyds Lane No. 75	Wyong Creek	CCC 9	Cultural Heritage	Non Indigenous												
1028	Budgewoi Public School	Budgewoi	CCC 12	Human Settlement	Special Fire Protection												
1029	Hargraves St Noraville	Noraville	CCC 11; CCC 12	Human Settlement	Residential												
1030	Kooloora Rd Noraville UR	Noraville	CCC 11	Human Settlement	Residential												
1031	Wamervale Public School	Hamllyn Terrace	CCC 11	Human Settlement	Special Fire Protection												
1032	Endangered Ecological Communities - Medium	Central Coast LGA north	CCC 9; CCC 10; CCC 11; CCC 12	Environmental	Endangered	Hazard Reduction	13	Investigate implementation of burning within LMZ	LGA;RFS			[2021]	[2122]	[2223]	[2324]	[2425]	
1033	Cardiff Greyhound social club (Redhead)	Bennetts Green	LMCC 4	Economic	Tourist and Recreation	Hazard Reduction	14	Investigate implementation of burning within LMZ	CA;TI CL;LGA;OEH;Private;RMS;FCNSW;Other	TI CL;FRNSW;RFS	[2021]	[2122]	[2223]	[2324]	[2425]		
15							Inspect APZ & maintain as required - LMCC	LGA;Other	TI CL	[2021]	[2122]	[2223]	[2324]	[2425]			
1034	Newcastle Lake Macquarie clay target club	Awaba	LMCC 3	Economic	Tourist and Recreation												
1035	Cardiff Heights - interface UR	Cardiff Heights	LMCC 4	Human Settlement	Residential												
1036	Mount White RFS station	Mount White	CCC 6	Economic	Infrastructure												
1037	Woy Woy Self Storage	Nagari Rd Woy Woy	CCC 3	Economic	Commercial	Hazard Reduction	9	Implement burning program mapped in SFAZ - CCC	LGA;OEH;Other	Darkinjung LALC	[2021]	[2122]	[2223]	[2324]	[2425]		
10							Inspect APZ & maintain as required - CCC	LGA;OEH;Other	Darkinjung LALC	[2021]	[2122]	[2223]	[2324]	[2425]			



Priority (Risk Rating)	Asset ID	Asset Name	Asset Location	MDA	Class	Subclass	Strategy	Treatment ID	Action Description	Responsible Agencies	Other RA	Support Agencies	2021	2122	2223	2324	2425	
4 (Medium)	1038	Gosford Public School	West Gosford	CCC 4	Human Settlement	Special Fire Protection												
	1039	Narara Public School	Lisarow	CCC 1	Human Settlement	Special Fire Protection												
	1040	88 Ten Mile Hollow Rd	Upper Mangrove	CCC 7	Human Settlement	Residential												
	1041	Warnervale Rd UR	Warnervale	CCC 11	Human Settlement	Residential												
	1042	Woongarra - Commercial	Woongarra	CCC 12	Economic	Commercial												
	1043	Lake Munmorah tennis courts	Lake Munmorah	CCC 12	Economic	Infrastructure												
	1044	Soldiers Beach Surf Life saving club	Norah Head	CCC 11	Economic	Tourist and Recreation												
	1045	Central Coast Regional sporting & recreation complex	Tuggerah	CCC 11	Economic	Tourist and Recreation												
	1046	Narara Ecovillage	Narara	CCC 4	Human Settlement	Residential												
	1047	Argenton UR	Argenton	LMCC 4	Human Settlement	Residential												
	1048	Belmont Foreshore Park (NSP)	690A Pacific Hwy, Belmont South	LMCC 4	Human Settlement	Other	Hazard Reduction	30	Maintain fuels in accordance with NSP Guidelines	LGA;RFS				[2021]	[2122]	[2223]	[2324]	[2425]
	1049	Council Land - West Wallsend (NSP)	70 Carrington St, West Wallsend	LMCC 4	Human Settlement	Other	Hazard Reduction	30	Maintain fuels in accordance with NSP Guidelines	LGA;RFS				[2021]	[2122]	[2223]	[2324]	[2425]
	1050	Council Land - Country Grove Drive (NSP)	17 Country Grove Dr, Cameron Park	LMCC 4	Human Settlement	Other	Hazard Reduction	30	Maintain fuels in accordance with NSP Guidelines	LGA;RFS				[2021]	[2122]	[2223]	[2324]	[2425]
	1051	William Bower Oval (NSP)	524 - 534 Main Rd, Glendale	LMCC 4	Human Settlement	Other	Hazard Reduction	30	Maintain fuels in accordance with NSP Guidelines	LGA;RFS				[2021]	[2122]	[2223]	[2324]	[2425]
	1052	Warners Bay Oval (NSP)	John St, Warners Bay	LMCC 4	Human Settlement	Other	Hazard Reduction	30	Maintain fuels in accordance with NSP Guidelines	LGA;RFS				[2021]	[2122]	[2223]	[2324]	[2425]
	1053	Foreshore Reserve (West of Fennell Bay Bridge) (NSP)	38 Margaret St, Fennell Bay	LMCC 4	Human Settlement	Other	Hazard Reduction	30	Maintain fuels in accordance with NSP Guidelines	LGA;RFS				[2021]	[2122]	[2223]	[2324]	[2425]
	1054	Council Reserve (NSP)	49 Luskin Rd, Belmont North	LMCC 4	Human Settlement	Other	Hazard Reduction	30	Maintain fuels in accordance with NSP Guidelines	LGA;RFS				[2021]	[2122]	[2223]	[2324]	[2425]
	1055	Council Reserve (NSP)	Cm Fishing Point Rd & The Cirlet, Rathmines	LMCC 1	Human Settlement	Other	Hazard Reduction	30	Maintain fuels in accordance with NSP Guidelines	LGA;RFS				[2021]	[2122]	[2223]	[2324]	[2425]
	1056	Council Reserve (NSP)	39A Alexander Pde, Arcadia Vale	LMCC 1	Human Settlement	Other	Hazard Reduction	30	Maintain fuels in accordance with NSP Guidelines	LGA;RFS				[2021]	[2122]	[2223]	[2324]	[2425]
	1057	Manning Park Reserve (NSP)	2 Dunvegan St, Manning Park	CCC 12	Human Settlement	Other	Hazard Reduction	30	Maintain fuels in accordance with NSP Guidelines	LGA;RFS				[2021]	[2122]	[2223]	[2324]	[2425]
	1058	Gamban Road Foreshore (NSP)	70 Gamban Rd, Gwandalan	CCC 12	Human Settlement	Other	Hazard Reduction	30	Maintain fuels in accordance with NSP Guidelines	LGA;RFS				[2021]	[2122]	[2223]	[2324]	[2425]
	1059	Noamunga Crescent Foreshore (NSP)	Between 32 & 34 Noamunga Cr, Gwandalan	CCC 12	Human Settlement	Other	Hazard Reduction	30	Maintain fuels in accordance with NSP Guidelines	LGA;RFS				[2021]	[2122]	[2223]	[2324]	[2425]
	1060	Kullaroo Road Foreshore Reserve (NSP)	Between 33 & 35 Kullaroo Rd, Summerland Point	CCC 12	Human Settlement	Other	Hazard Reduction	30	Maintain fuels in accordance with NSP Guidelines	LGA;RFS				[2021]	[2122]	[2223]	[2324]	[2425]
	1061	Lake Munmorah Foreshore (NSP)	86-88 Anita Ave, Lake Munmorah	CCC 12	Human Settlement	Other	Hazard Reduction	30	Maintain fuels in accordance with NSP Guidelines	LGA;RFS				[2021]	[2122]	[2223]	[2324]	[2425]
	1062	Joshua Porter Reserve (NSP)	Lloyd Ave, Chain Valley Bay	CCC 12	Human Settlement	Other	Hazard Reduction	30	Maintain fuels in accordance with NSP Guidelines	LGA;RFS				[2021]	[2122]	[2223]	[2324]	[2425]
	1063	Chain Valley Bay (North) Foreshore (NSP)	End of Mulloway Rd, Chain Valley Bay	CCC 12	Human Settlement	Other	Hazard Reduction	30	Maintain fuels in accordance with NSP Guidelines	LGA;RFS				[2021]	[2122]	[2223]	[2324]	[2425]
	1064	Buff Point Foreshore Reserve (NSP)	Buff Point Ave, Buff Point	CCC 12	Human Settlement	Other	Hazard Reduction	30	Maintain fuels in accordance with NSP Guidelines	LGA;RFS				[2021]	[2122]	[2223]	[2324]	[2425]
	1065	Charmhaven Foreshore (NSP)	Intersection of Panorama Ave & Restlea Ave, Charmhaven	CCC 12	Human Settlement	Other	Hazard Reduction	30	Maintain fuels in accordance with NSP Guidelines	LGA;RFS				[2021]	[2122]	[2223]	[2324]	[2425]
	1066	Halekulani Foreshore (NSP)	Intersection of Lukela Ave & Sunrise Ave, Halekulani	CCC 12	Human Settlement	Other	Hazard Reduction	30	Maintain fuels in accordance with NSP Guidelines	LGA;RFS				[2021]	[2122]	[2223]	[2324]	[2425]
	1067	Canton Beach Foreshore (NSP)	Beach Pde, Canton Beach	CCC 11	Human Settlement	Other	Hazard Reduction	30	Maintain fuels in accordance with NSP Guidelines	LGA;RFS				[2021]	[2122]	[2223]	[2324]	[2425]
	1068	Osborne Park (NSP)	Peel Street, Toukley	CCC 12	Human Settlement	Other	Hazard Reduction	30	Maintain fuels in accordance with NSP Guidelines	LGA;RFS				[2021]	[2122]	[2223]	[2324]	[2425]
	1069	Mt. Penang Parklands Village Green (NSP)	Village Green 1, cm Carinya St & Parklands Rd, Karingong	CCC 3	Human Settlement	Other	Hazard Reduction	30	Maintain fuels in accordance with NSP Guidelines	LGA;RFS				[2021]	[2122]	[2223]	[2324]	[2425]
1070	Kurraba Oval (NSP)	Kurraba Rd, Berkeley Vale	CCC 10	Human Settlement	Other	Hazard Reduction	30	Maintain fuels in accordance with NSP Guidelines	LGA;RFS				[2021]	[2122]	[2223]	[2324]	[2425]	
1071	Hylton Moore Park (NSP)	Coburg St, East Gosford	CCC 1	Human Settlement	Other	Hazard Reduction	30	Maintain fuels in accordance with NSP Guidelines	LGA;RFS				[2021]	[2122]	[2223]	[2324]	[2425]	
1072	Pearl Beach (NSP)	Pearl Pde, Pearl Beach	CCC 3	Human Settlement	Other	Hazard Reduction	30	Maintain fuels in accordance with NSP Guidelines	LGA;RFS				[2021]	[2122]	[2223]	[2324]	[2425]	
1073	Public Wharf - Wagstaffe (NSP)	Mulhall St, Wagstaffe	CCC 2	Human Settlement	Other	Hazard Reduction	30	Maintain fuels in accordance with NSP Guidelines	LGA;RFS				[2021]	[2122]	[2223]	[2324]	[2425]	
1074	Public Wharf - Killcare (NSP)	Araluen Dr, Killcare	CCC 2	Human Settlement	Other	Hazard Reduction	30	Maintain fuels in accordance with NSP Guidelines	LGA;RFS				[2021]	[2122]	[2223]	[2324]	[2425]	
1075	Public Wharf - Woy Woy Bay (NSP)	Bassan St, Woy Woy Bay	CCC 3	Human Settlement	Other	Hazard Reduction	30	Maintain fuels in accordance with NSP Guidelines	LGA;RFS				[2021]	[2122]	[2223]	[2324]	[2425]	
1076	Banavie Reserve (NSP)	Marine Pde, Macmasters Beach	CCC 2	Human Settlement	Other	Hazard Reduction	30	Maintain fuels in accordance with NSP Guidelines	LGA;RFS				[2021]	[2122]	[2223]	[2324]	[2425]	
1077	Deerubbin Reserve (NSP)	Peats Ferry Rd, Mooney Mooney	CCC 6	Human Settlement	Other	Hazard Reduction	30	Maintain fuels in accordance with NSP Guidelines	LGA;RFS				[2021]	[2122]	[2223]	[2324]	[2425]	
1078	Patonga Beach Foreshore Reserve (NSP)	Brisk St (east) off Bay Rd, Patonga	CCC 3	Human Settlement	Other	Hazard Reduction	30	Maintain fuels in accordance with NSP Guidelines	LGA;RFS				[2021]	[2122]	[2223]	[2324]	[2425]	
1079	The Springs Golf Club (NSP)	Peats Ridge Rd, Peats Ridge	CCC 5	Human Settlement	Other	Hazard Reduction	30	Maintain fuels in accordance with NSP Guidelines	LGA;RFS				[2021]	[2122]	[2223]	[2324]	[2425]	
1080	Mangrove Mountain Union Church Hall (NSP)	2 Waratah Rd, Mangrove Mountain	CCC 5	Human Settlement	Other	Hazard Reduction	30	Maintain fuels in accordance with NSP Guidelines	LGA;RFS				[2021]	[2122]	[2223]	[2324]	[2425]	
1081	Mangrove Mountain District Oval (NSP)	Bloodtree Rd, Mangrove Mountain	CCC 5	Human Settlement	Other	Hazard Reduction	30	Maintain fuels in accordance with NSP Guidelines	LGA;RFS				[2021]	[2122]	[2223]	[2324]	[2425]	

Priority (Risk Rating)	Asset ID	Asset Name	Asset Location	MDA	Class	Subclass	Strategy	Treatment ID	Action Description	Responsible Agencies	Other RA	Support Agencies	2021	2122	2223	2324	2425
4 (Medium)	1082	Yarramalong Hall (NSP)	Yarramalong Rd (cm Leewood Cl) Yarramalong	CCC 9	Human Settlement	Other	Hazard Reduction	30	Maintain fuels in accordance with NSP Guidelines	LGA;RFS			[2021]	[2122]	[2223]	[2324]	[2425]
	1083	De L'Isle Drive Community Centre	De L'Isle Dr Watanobbi	CCC 11	Human Settlement	Special Fire Protection											
	1084	Gwandalan RFS	Gwandalan	CCC 12	Economic	Infrastructure											
	1085	Tuggerah Lakes Secondary College	Tumbi Umbi	CCC 10	Human Settlement	Special Fire Protection											
	1086	Waratah Rd agricultural precinct	Central Mangrove	CCC 5	Economic	Agricultural											
	1087	Bloodtree Rd agricultural precinct	Central Mangrove	CCC 5	Economic	Agricultural											
	1088	Peats Ridge Rd east agricultural precinct	Peats Ridge	CCC 4	Economic	Agricultural											
	1089	Peats Ridge Rd west agricultural precinct	Peats Ridge	CCC 5	Economic	Agricultural											
	1090	Cooks Rd agricultural precinct	Calga	CCC 5	Economic	Agricultural											
	1091	Kyola Rd agricultural precinct	Kyola Rd, Kulnura	CCC 8	Economic	Agricultural											
	1092	Mount White agricultural precinct	Mount White	CCC 6	Economic	Agricultural											
	1093	Mangrove Mountain agricultural precinct	Mangrove Mountain	CCC 5	Economic	Agricultural											
	1094	Awaba State Forest	Freemans Waterhole	LMCC 3	Economic	Commercial Forests	Hazard Reduction	12	Implement burning program mapped in SFAZ - LMCC	CA;TI CL;LGA;OEH;FCNSW		FRNSW;RFS	[2021]	[2122]	[2223]	[2324]	[2425]
								14	Investigate implementation of burning within LMZ	CA;TI CL;LGA;OEH;Private;RMS;FCNSW;Other		TI CL;FRNSW;RFS	[2021]	[2122]	[2223]	[2324]	[2425]
								25	Investigate burning in LMZ - Economic Assets	LGA;FCNSW		RFS	[2021]	[2122]	[2223]	[2324]	[2425]
						Preparedness	17	Inspect & maintain fire trails as required - LMCC	CA;TI CL;LGA;OEH;Private;FCNSW		RFS	[2021]	[2122]	[2223]	[2324]	[2425]	
						Ignition Management	27	Implement visitor management strategies on TOBAN	LGA;OEH;FCNSW		FRNSW;RFS	[2021]	[2122]	[2223]	[2324]	[2425]	
1095	West Gosford sub station	West Gosford	CCC 4	Economic	Infrastructure	Hazard Reduction	24	Inspect infrastructure APZ & maintain as required	LGA;OEH;Other	Darkinjung LALC		[2021]	[2122]	[2223]	[2324]	[2425]	
1096	Mandalong FCNSW Depot	564 Mandalong Rd Mandalong	LMCC 2	Economic	Commercial Forests	Hazard Reduction	12	Implement burning program mapped in SFAZ - LMCC	CA;TI CL;LGA;OEH;FCNSW		FRNSW;RFS	[2021]	[2122]	[2223]	[2324]	[2425]	
							15	Inspect APZ & maintain as required - LMCC	LGA;Other	Belmont Wetlands	TI CL	[2021]	[2122]	[2223]	[2324]	[2425]	
1097	Erina Valley	Erina	CCC 1	Human Settlement	Residential	Hazard Reduction	10	Inspect APZ & maintain as required - CCC	LGA;OEH;Other	Darkinjung LALC		[2021]	[2122]	[2223]	[2324]	[2425]	
1098	Lisarow/ South Ourimbah precinct	Lisarow/ Ourimbah	CCC 1	Human Settlement	Residential	Hazard Reduction	10	Inspect APZ & maintain as required - CCC	LGA;OEH;Other	Darkinjung LALC		[2021]	[2122]	[2223]	[2324]	[2425]	
1099	Davistown/Saratoga precinct	Davistown/Saratoga	CCC 2	Human Settlement	Residential	Hazard Reduction	10	Inspect APZ & maintain as required - CCC	LGA;OEH;Other	Darkinjung LALC		[2021]	[2122]	[2223]	[2324]	[2425]	
1100	Balmoral Dr Gorokan	Balmoral Dr Gorokan	CCC 11	Human Settlement	Residential	Hazard Reduction	10	Inspect APZ & maintain as required - CCC	LGA;OEH;Other	Darkinjung LALC		[2021]	[2122]	[2223]	[2324]	[2425]	
1101	San Remo BMX Track & Skate Park	San Remo	CCC 12	Economic	Tourist and Recreation												
NA (Low)	1102	Macquarie Hills commercial precinct	Cardiff	LMCC 4	Economic	Commercial											
	1103	Glendale - commercial centre	Glendale	LMCC 4	Economic	Commercial											
	1104	C3 Church Tuggerah	Tuggerah	CCC 11	Human Settlement	Other											
	1105	Ironbark isolated agricultural property	Mangrove Mountain	CCC 5	Economic	Agricultural											
	1106	Grants Rd Sand	Somersby Environs	CCC 4	Economic	Commercial											
	1107	Mangrove Rd model glider club	Somersby	CCC 4	Economic	Tourist and Recreation											
	1108	Somersby substation	Somersby	CCC 4	Economic	Infrastructure											
	1109	West Gosford commercial precinct	West Gosford	CCC 4	Economic	Commercial											
	1110	Lisarow industrial area	Railway Cr, Lisarow	CCC 4	Economic	Commercial											
	1111	Old Woy Woy Abattoir	Woy Woy	CCC 3	Economic	Commercial											
	1112	Bulls Hill Quarry	Woy Woy	CCC 3	Economic	Commercial											
	1113	West Gosford shopping precinct	West Gosford	CCC 3	Economic	Commercial											
	1114	Wamberal Lagoon	Wamberal	CCC 1	Human Settlement	Residential											
	1115	Erina Heights north	Erina Heights	CCC 1	Human Settlement	Residential											
	1116	Tumbi Road east precinct	Tumbi Umbi	CCC 1	Human Settlement	Residential											
	1117	Empire Bay precinct	Empire Bay	CCC 2	Human Settlement	Residential											
	1118	Boundary Rd	Kincumber	CCC 2	Human Settlement	Residential											
	1119	Rex Norman Quarry	Kincumber	CCC 2	Economic	Commercial											
	1120	Yattalunga semi rural precinct	Yattalunga	CCC 2	Human Settlement	Residential											
	1121	Mundoora	Yattalunga	CCC 2	Human Settlement	Residential											
	1122	Lexington Ave	Green Point	CCC 2	Human Settlement	Residential											
	1123	Koolang/Sun Valley precinct	Green Point	CCC 2	Human Settlement	Residential											
	1124	Salisbury Dr precinct	Erina	CCC 2	Human Settlement	Residential											
	1125	Avoca Dr Erina precinct	Erina	CCC 2	Human Settlement	Residential											
	1126	Mangrove depot	Blood Tree Rd	CCC 5	Economic	Infrastructure											
	1127	Forresters Beach depot (telco site)	Forresters Beach	CCC 1	Economic	Infrastructure											
	1128	Terrigal childrens centre	Terrigal	CCC 2	Economic	Infrastructure											
	1129	Kincumber small depot (telco site)	Kincumber	CCC 2	Economic	Infrastructure											
	1130	Kincumber landfill	Kincumber	CCC 2	Economic	Infrastructure											
	1131	Lighthouse Early Learning centre	Wyoming	CCC 1	Human Settlement	Special Fire Protection											
1132	Koolyangarra Kindergarten & Child Care centre	Wyoming	CCC 1	Human Settlement	Special Fire Protection												
1133	Gosford Cubbyhouse Long Day Care	Gosford South	CCC 1	Human Settlement	Special Fire Protection	Hazard Reduction	10	Inspect APZ & maintain as required - CCC	LGA;OEH;Other	Darkinjung LALC		[2021]	[2122]	[2223]	[2324]	[2425]	
1134	Gosford Pre School / Yarran Early Intervention child care	East Gosford	CCC 1	Human Settlement	Special Fire Protection												
1135	Erina Baptist Preschool & long day care	Holgate	CCC 1	Human Settlement	Special Fire Protection												
1136	The Beach Early Learning Centre	Erina	CCC 1	Human Settlement	Special Fire Protection												
1137	Impact Kidsworld play centre	Erina	CCC 1	Human Settlement	Special Fire Protection												
1138	Erina Kindergarten child care	Erina	CCC 1	Human Settlement	Special Fire Protection												
1139	Central Gardens child care	Springfield	CCC 1	Human Settlement	Special Fire Protection												
1140	Wamberal Pre School	Wamberal	CCC 1	Human Settlement	Special Fire Protection												

Priority (Risk Rating)	Asset ID	Asset Name	Asset Location	MDA	Class	Subclass	Strategy	Treatment ID	Action Description	Responsible Agencies	Other RA	Support Agencies	2021	2122	2223	2324	2425
NA (Low)	1141	Goodstart Early Learning - Green Point	Green Point	CCC 2	Human Settlement	Special Fire Protection											
	1142	Highland Grove Preschool	Green Point	CCC 2	Human Settlement	Special Fire Protection											
	1143	First Grammar Early Education Centre	Green Point	CCC 2	Human Settlement	Special Fire Protection											
	1144	Keleah's Early Learning & Development	Terrigal	CCC 2	Human Settlement	Special Fire Protection											
	1145	Hillside Pre School	Avoca Beach	CCC 2	Human Settlement	Special Fire Protection											
	1146	Kincumber Pre School Kindergarten	Kincumber	CCC 2	Human Settlement	Special Fire Protection											
	1147	Goodstart Early Learning Kincumber	Kincumber	CCC 2	Human Settlement	Special Fire Protection											
	1148	Lighthouse Child Care	Daleys Point	CCC 2	Human Settlement	Special Fire Protection											
	1149	Community Kids Empire Bay Early Education Centre	Empire Bay	CCC 2	Human Settlement	Special Fire Protection											
	1150	Little Miracles Pre School Point Clare	Point Clare	CCC 3	Human Settlement	Special Fire Protection											
	1151	Peninsula Village Retirement Village	Umina Beach	CCC 3	Human Settlement	Special Fire Protection											
	1152	Woodport Aged Care Centre	Erina	CCC 2	Human Settlement	Special Fire Protection											
	1153	Mathew John Nursing Home	Erina	CCC 1	Human Settlement	Special Fire Protection											
	1154	Hammond Care Group, The Erina Facility	Erina	CCC 1	Human Settlement	Special Fire Protection											
	1155	Somersby Public School	Somersby	CCC 4	Human Settlement	Special Fire Protection											
	1156	Lisarow Primary School	Lisarow	CCC 1	Human Settlement	Special Fire Protection											
	1157	Holgate Public School	Holgate	CCC 1	Human Settlement	Special Fire Protection											
	1158	Erina Heights Primary School	Erina Heights	CCC 1	Human Settlement	Special Fire Protection											
	1159	TAFE NSW - Gosford	Gosford	CCC 1	Human Settlement	Special Fire Protection											
	1160	Central Coast Grammar School	Erina Heights	CCC 1	Human Settlement	Special Fire Protection											
	1161	Wyoming Primary School	Wyoming	CCC 1	Human Settlement	Special Fire Protection											
	1162	Empire Bay Public School	Empire Bay	CCC 2	Human Settlement	Special Fire Protection											
	1163	Central Coast Adventist School	Erina	CCC 2	Human Settlement	Special Fire Protection											
	1164	Terrigal High School	Terrigal	CCC 2	Human Settlement	Special Fire Protection											
	1165	Killcare surf club	Killcare	CCC 2	Economic	Tourist and Recreation											
	1166	Macmasters Beach surf club	Macmasters Beach	CCC 2	Economic	Tourist and Recreation											
	1167	Bright Buttons Children's Development Centre	Erina	CCC 2	Human Settlement	Special Fire Protection											
	1168	Terrigal Fifty Plus leisure & learning centre	Terrigal	CCC 2	Human Settlement	Special Fire Protection											
	1169	Avoca Dr - The Entrance Rd intersection	Erina	CCC 2	Human Settlement	Residential											
	1170	Mangrove Country club	Mangrove	CCC 5	Economic	Tourist and Recreation											
	1171	Agrana Fruit Australia	Central Mangrove	CCC 4	Economic	Commercial											
	1172	Peats Ridge commercial precinct	Peats Ridge	CCC 4	Economic	Commercial											
	1173	Correa Bay	Woy Woy	CCC 3	Human Settlement	Residential											
	1174	Fire intolerant vegetation	Central Coast LGA south	CCC 1; CCC 2; CCC 3; CCC 4; CCC 5; CCC 6; CCC 7; CCC 8	Environmental	Locally Important											
	1175	Macquarie Hills UR northern interface	Macquarie Hills	LMCC 4	Human Settlement	Residential											
	1176	Belmont - Spinnakers Leisure Park	Belmont	LMCC 1	Economic	Tourist and Recreation											
1177	Teralba/Booragul - eastern interface UR	Teralba/Booragul	LMCC 4	Human Settlement	Residential												
1178	Fishing Point - interface UR	Fishing Point	LMCC 1	Human Settlement	Residential												
1179	Caves Beach - Holiday park	Caves Beach	LMCC 1	Economic	Tourist and Recreation												
1180	Little Pelican - tourist parks	Little Pelican	LMCC 1	Economic	Tourist and Recreation	Hazard Reduction	15	Inspect APZ & maintain as required - LMCC	LGA;Other		TI CL		[2021]	[2122]	[2223]	[2324]	[2425]
1181	Lake Macquarie Airport	Marks Point	LMCC 1	Economic	Commercial												
1182	Belmont Cemetery	Belmont South	LMCC 1	Human Settlement	Other												
1183	Mount Hutton - substation	Mount Hutton	LMCC 4	Economic	Infrastructure												
1184	Boolaroo industrial area	Boolaroo	LMCC 4	Economic	Commercial												
1185	Cardiff - southern commercial interface	Cardiff	LMCC 4	Economic	Commercial												
1186	Main Rd Edgeworth - commercial	Edgeworth	LMCC 4	Economic	Commercial												
1187	Racecourse Rd Teralba - commercial	Teralba	LMCC 4	Economic	Commercial												
1188	Blackalls Park - treatment works	Blackalls Park	LMCC 4	Economic	Infrastructure												



Priority (Risk Rating)	Asset ID	Asset Name	Asset Location	MDA	Class	Subclass	Strategy	Treatment ID	Action Description	Responsible Agencies	Other RA	Support Agencies	2021	2122	2223	2324	2425	
NA (Low)	1189	Wangi Wangi - old power station	Wangi Wangi	LMCC 1	Economic	Infrastructure												
	1190	Morisset - substation	Morisset	LMCC 1	Economic	Infrastructure												
	1191	Main Rd Edgeworth UR	Edgeworth	LMCC 4	Human Settlement	Residential												
	1192	Lakelands - interior interface UR	Lakelands	LMCC 4	Human Settlement	Residential												
	1193	Valentine - interior UR	Valentine	LMCC 4	Human Settlement	Residential												
	1194	Tudor St Belmont UR	Belmont	LMCC 4	Human Settlement	Residential												
	1195	Warners Bay - interior commercial	Warners Bay	LMCC 4	Economic	Commercial												
	1196	Eleebana - interior interface UR	Eleebana	LMCC 4	Human Settlement	Residential												
	1197	Cardiff South - interior interface UR	Cardiff South	LMCC 4	Human Settlement	Residential												
	1198	Fire intolerant vegetation communities	Lake Macquarie	LMCC1; LMCC4	Environmental	Locally Important												
	1199	Oasis Caratel caravan park	Kanwal	CCC 12	Human Settlement	Special Fire Protection												
	1200	AMS Recycling	Crangan Bay	CCC 12	Economic	Infrastructure												
	1201	Lakes motorcycle club	Crangan Bay	CCC 12	Economic	Tourist and Recreation												
	1202	North Doyalson commercial	North Doyalson	CCC 12	Economic	Commercial	Hazard Reduction	10	Inspect APZ & maintain as required - CCC	LGA;OEH;Other	Darkinjung LALC			[2021]	[2122]	[2223]	[2324]	[2425]
	1203	Lake Munmorah Pre School Kindergarten	Lake Munmorah	CCC 12	Human Settlement	Special Fire Protection												
	1204	Mannering Park isolated commercial	Mannering Park	CCC 12	Economic	Commercial												
	1205	Doyalson Ambulance & Fire Rescue	Doyalson	CCC 12	Economic	Infrastructure												
	1206	Northlakes Public School	San Remo	CCC 12	Human Settlement	Special Fire Protection												
	1207	Bamayi (Spring Creek) Reserve	Blue Haven	CCC 12	Economic	Infrastructure												
	1208	Woongarra Public School, Goodstart Early Learning & Kids Academy	Woongarra	CCC 12	Human Settlement	Special Fire Protection												
	1209	RFBI Lake Haven Masonic Village	Lake Haven	CCC 12	Human Settlement	Special Fire Protection												
	1210	Magenta Shores	Magenta	CCC 11	Human Settlement	Special Fire Protection												
	1211	The Manor Yarralong	Yarralong	CCC 9	Human Settlement	Special Fire Protection												
	1212	Mandalong Rd Dooralong agriculture	Dooralong	CCC 9	Economic	Agricultural												
	1213	Dooralong Rd agriculture	Dooralong	CCC 9	Economic	Agricultural												
	1214	Palmdale Lawn Cemetery & Memorial park	Palmdale	CCC 9	Human Settlement	Other												
	1215	Wyong - milk factory	Wyong	CCC 11	Cultural Heritage	Non Indigenous												
	1216	Tuggerah industrial area	Tuggerah	CCC 11	Economic	Commercial												
	1217	Central Coast Poultry Club	Tuggerah	CCC 11	Economic	Commercial												
	1218	Wyong Public School and childcare	Watanobbi	CCC 11	Human Settlement	Special Fire Protection												
	1219	Warnies Cafe	Warnervale	CCC 11	Economic	Commercial												
	1220	Old Warnervale Public School	Warnervale	CCC 11	Human Settlement	Special Fire Protection												
	1221	Warnervale - hall & oval	Warnervale	CCC 11	Economic	Infrastructure												
	1222	Catholic Healthcare Our Lady of Loreto Gardens	Hamllyn Terrace	CCC 11	Human Settlement	Special Fire Protection												
	1223	Tuggerawong Public School	Tuggerawong	CCC 11	Human Settlement	Special Fire Protection												
	1224	Wadalba Community School	Wadalba	CCC 11	Human Settlement	Special Fire Protection												
	1225	Radley Pet & Aquarium	Wadalba	CCC 11	Economic	Commercial												
	1226	Pacific Hwy Wadalba RR	Wadalba	CCC 11	Human Settlement	Residential												
	1227	North Wyong RR	Wyong	CCC 11	Human Settlement	Residential												
	1228	Wyong hockey complex	Wyong	CCC 11	Economic	Infrastructure												
	1229	Chittaway Bay motel	Chittaway Bay	CCC 10	Human Settlement	Special Fire Protection												
	1230	Chittaway Bay community hall & oval	Chittaway Bay	CCC 10	Economic	Infrastructure												
	1231	Berkeley Vale Private Hospital	Berkeley Vale	CCC 10	Human Settlement	Special Fire Protection												
	1232	Lorraine Ave Berkeley Vale UR west	Berkeley Vale	CCC 10	Human Settlement	Residential												
	1233	Myrtle Brush Park hall	Berkeley Vale	CCC 10	Economic	Infrastructure												
1234	Berkeley Vale - community hall and library	Berkeley Vale	CCC 10	Economic	Infrastructure													
1235	Berkeley Vale Public School	Berkeley Vale	CCC 10	Human Settlement	Special Fire Protection													
1236	Killarney Vale coast community	Killarney Vale	CCC 10	Economic	Commercial													
1237	Killarney Vale Public School	Killarney Vale	CCC 10	Human Settlement	Special Fire Protection													
1238	Mingara commercial	Tumbi Umbi	CCC 10	Economic	Commercial													
1239	Mingara Recreation Club	Tumbi Umbi	CCC 10	Economic	Commercial													
1240	Glengara Retirement Village	Tumbi Umbi	CCC 10	Human Settlement	Special Fire Protection													
1241	St John Fisher Catholic School	Tumbi Umbi	CCC 10	Human Settlement	Special Fire Protection													
1242	Ted Doyle oval & Berkeley Vale neighbourhood centre	Glenning Valley	CCC 10	Economic	Infrastructure													
1243	Tumbi Umbi - Uniting church	Tumbi Umbi	CCC 10	Economic	Infrastructure													
1244	Fountaindale - industrial area	Fountaindale	CCC 10	Economic	Commercial													
1245	Steinercare OOSH Services	Fountaindale	CCC 10	Human Settlement	Special Fire Protection													

Priority (Risk Rating)	Asset ID	Asset Name	Asset Location	MDA	Class	Subclass	Strategy	Treatment ID	Action Description	Responsible Agencies	Other RA	Support Agencies	2021	2122	2223	2324	2425
NA (Low)	1246	Ourimbah sub depot	Ourimbah	CCC 10	Economic	Infrastructure											
	1247	Bill Sohler Park facilities	Ourimbah	CCC 10	Economic	Infrastructure											
	1248	Baileys Rd Ourimbah - RR	Ourimbah	CCC 10	Human Settlement	Residential											
	1249	Jaques St hall	Ourimbah	CCC 10	Economic	Infrastructure											
	1250	Toukley 50 Plus leisure & learning centre	Toukley	CCC 11	Economic	Infrastructure											
	1251	Doyalson - RSL club	Doyalson	CCC 12	Economic	Infrastructure											
	1252	Doyalson - Northern Lakes rugby league club	Doyalson	CCC 12	Economic	Infrastructure											
	1253	Colongra Bay hall	Lake Munmorah	CCC 12	Economic	Infrastructure											
	1254	Munmorah United Bowling Club	Lake Munmorah	CCC 12	Economic	Commercial											
	1255	Lake Munmorah - RFS station	Lake Munmorah	CCC 12	Economic	Infrastructure											
	1256	Summerland Point community centre	Summerland Point	CCC 12	Economic	Infrastructure											
	1257	Lions Park hall	Summerland Point	CCC 12	Economic	Infrastructure											
	1258	Halekulani hall & oval	Budgewoi	CCC 12	Economic	Infrastructure											
	1259	Budgewoi Sailing Club	Budgewoi	CCC 12	Economic	Infrastructure											
	1260	Slade Park hall	Budgewoi	CCC 12	Economic	Infrastructure											
	1261	Toukley Golf Club	Toukley	CCC 12	Economic	Infrastructure											
	1262	Toukley neighbourhood & aquatic centre	Toukley	CCC 11	Economic	Infrastructure											
	1263	North Entrance School & community centre	North Entrance	CCC 10	Human Settlement	Special Fire Protection											
	1264	Bateau Bay - Crown Land hall	Bateau Bay	CCC 10	Economic	Infrastructure											
	1265	Bateau Bay Bowling Club	Bateau Bay	CCC 10	Economic	Commercial											
	1266	Bias Ave aged care precinct	Bateau Bay	CCC 10	Human Settlement	Special Fire Protection											
	1267	The Entrance Baptist church	Shelly Beach	CCC 10	Economic	Infrastructure											
	1268	Bateau Bay - depot, FB and community precinct	Bateau Bay	CCC 10	Economic	Infrastructure											
	1269	Bay Village shops	Bateau Bay	CCC 10	Economic	Commercial											
	1270	Tuggerah Lakes community centre	Bateau Bay	CCC 10	Economic	Infrastructure											
	1271	The Entrance Leagues & Bowling Club	Bateau Bay	CCC 10	Economic	Commercial											
	1272	Brooke Ave Public School	Killarney Vale	CCC 10	Human Settlement	Special Fire Protection											
	1273	Brooke Ave Early Learning Centre	Killarney Vale	CCC 10	Human Settlement	Special Fire Protection											
	1274	Eastern Rd oval	Killarney Vale	CCC 10	Economic	Infrastructure											
	1275	Bateau Bay - community centre Debra Ann Dr	Bateau Bay	CCC 10	Economic	Infrastructure											
	1276	Bateau Bay neighbourhood centre	Bateau Bay	CCC 10	Economic	Infrastructure											
	1277	Joseph Banks oval amenities	Bateau Bay	CCC 10	Economic	Infrastructure											
	1278	Pat Morley oval	Bateau Bay	CCC 10	Economic	Infrastructure											
	1279	Bateau Bay Public School	Bateau Bay	CCC 10	Human Settlement	Special Fire Protection											
	1280	Ourimbah Lisarow RSL Club	Ourimbah	CCC 10	Economic	Commercial											
1281	Ourimbah - commercial area	Ourimbah	CCC 10	Economic	Commercial												
1282	Ourimbah - RFS station	Ourimbah	CCC 10	Economic	Infrastructure												
1283	Big Flower nursery	Ourimbah	CCC 10	Economic	Commercial												
1284	Budgewoi Soccer Club	Budgewoi	CCC 12	Economic	Commercial												
1285	Buff Point - oval and amenities	Buff Point	CCC 12	Economic	Infrastructure												
1286	Jilliby - cemetery Hue Hue Rd No. 11	Jilliby	CCC 9	Cultural Heritage	Non Indigenous												
1287	Mardi - bridge	Mardi	CCC 11	Cultural Heritage	Non Indigenous												
1288	Noraville Cemetery	Noraville	CCC 11	Cultural Heritage	Non Indigenous												
1289	Ravensdale - dwelling No. 34	Ravensdale	CCC 9	Cultural Heritage	Non Indigenous												
1290	Wyong Creek - Kidmans Lane bridge No. 76	Wyong Creek	CCC 9	Cultural Heritage	Non Indigenous												
1291	Toukley Public School	Noraville	CCC 11	Human Settlement	Special Fire Protection												
1292	Elizabeth Rd Noraville	Noraville	CCC 12	Human Settlement	Residential												
1293	Toukley Girl Guides hall	Noraville	CCC 11	Economic	Infrastructure												
1294	Warnervale football club	Kanwal	CCC 11	Economic	Infrastructure												
1295	Fire intolerant community	Ourimbah	CCC 9	Environmental	Locally Important												
1296	Awabawac Park	Awaba	LMCC 3	Economic	Tourist and Recreation												
1297	Edgeworth Heights Public School	Edgeworth	LMCC 1	Human Settlement	Special Fire Protection												
1298	Central Coast junior motorcycle club	Somersby	CCC 4	Economic	Tourist and Recreation												
1299	Warnervale RFS station	Warnervale	CCC 11	Economic	Infrastructure												
1300	Charlestown Health Facility	Charlestown	LMCC 4	Economic	Infrastructure												
1301	Ausgrid depot - Ourimbah	Ourimbah	CCC 10	Economic	Infrastructure												
1302	Berkeley Vale RFS station	Berkeley Vale	CCC 10	Economic	Infrastructure												
1303	Kangy Angy - Janarlee Lodge	Kangy Angy	CCC 10	Economic	Commercial												

Treatment Ref No	Strategy	Priority	Action	Comment	Responsible Agency	Support Agency	Scheduled Action Date
1	Preparedness		Prepare & maintain pre-incident plan	To be coordinated with the Section 52 plan.	LGA; OEH; RFS		2021; 2122; 2223; 2324; 2425
2	Preparedness		BFMC to pre-season brief fire agencies	BFMC to discuss Cultural & Environmental assests at pre-season briefing with a view that fire agencies will consider during fire operations.	OEH; RFS; FCNSW		2021; 2122; 2223; 2324; 2425
3	Preparedness		Review special fire protection facility procedure	Develop an audit program for Special Fire Protection Facility emergency procedures. CCC	LGA		2021; 2122; 2223; 2324; 2425
4	Preparedness		Review special fire protection facility procedure	Develop an audit program for Special Fire Protection Facility emergency procedures. LMCC.	LGA		2021; 2122; 2223; 2324; 2425
5	Preparedness		Investigate and/or maintain CFU	As per Fire Agency policy or as determined necessary.	FRNSW	RFS	2021; 2122; 2223; 2324; 2425
6	Preparedness		Investigate and/or maintain static water supply	As per Land Managers policy or as determined necessary. CCC	LGA	TI CL; OEH; RFS	2021; 2122; 2223; 2324; 2425
7	Preparedness		Investigate and/or maintain static water supply	As per Land Managers policy or as determined necessary. LMCC.	LGA; OEH; RFS		2021; 2122; 2223; 2324; 2425
8	Preparedness		Develop/maintain emergency management plan	As per Land Managers policy or as determined necessary.	TI CL; LGA; OEH; FCNSW		2021; 2122; 2223; 2324; 2425
9	Hazard Reduction	1A	Implement burning program mapped in SFAZ - CCC	BFMC Risk Mitigation Sub-Committee to produce annual burn program in accordance with priorities. CCC.	LGA; OEH; Other	Darkinjung LALC	2021; 2122; 2223; 2324; 2425
10	Hazard Reduction	1A	Inspect APZ & maintain as required - CCC	APZ's to be inspected and maintained where required. CCC	LGA; OEH; Other	Darkinjung LALC	2021; 2122; 2223; 2324; 2425
11	Preparedness	1A	Inspect & maintain fire trails as required - CCC	Land Managers to implement annual fire trail inspection & maintenance program. CCC.	TI CL; LGA; OEH; Private; FCNSW	FRNSW; RFS	2021; 2122; 2223; 2324; 2425
12	Hazard Reduction	1A	Implement burning program mapped in SFAZ - LMCC	BFMC Risk Mitigation Sub-Committee to produce annual burn program in accordance with priorities. LMCC.	CA; TI CL; LGA; OEH; FCNSW	FRNSW; RFS	2021; 2122; 2223; 2324; 2425
13	Hazard Reduction	1A	Investigate implementation of burning within LMZ	BFMC Risk Mitigation Sub-Committee to produce annual burn program in accordance with priorities. CCC.	LGA; RFS		2021; 2122; 2223; 2324; 2425
14	Hazard Reduction	1A	Investigate implementation of burning within LMZ	BFMC Risk Mitigation Sub-Committee to produce annual burn program in accordance with priorities. LMCC.	CA; TI CL; LGA; OEH; Private; RMS; FCNSW; Other	TI CL; FRNSW; RFS	2021; 2122; 2223; 2324; 2425
15	Hazard Reduction	1A	Inspect APZ & maintain as required - LMCC	APZ's to be inspected and maintained where required. LMCC.	LGA; Other	TI CL	2021; 2122; 2223; 2324; 2425
16	Community Education	1A	Undertake community engagement activity	Undertake Community Engagement Activity. LMCC	LGA; OEH; FRNSW; RFS		2021; 2122; 2223; 2324; 2425
17	Preparedness	1A	Inspect & maintain fire trails as required - LMCC	Land Managers to implement annual fire trail inspection & maintenance program. LMCC.	CA; TI CL; LGA; OEH; Private; FCNSW	RFS	2021; 2122; 2223; 2324; 2425
18	Ignition Management	1A	Investigate & implement access management strategy	Investigate Access Management & Implement as determined necessary. LMCC.	LGA; OEH; RFS		2021; 2122; 2223; 2324; 2425
19	Hazard Reduction	1B	APZs to be inspected & maintained - Infrastructure	APZ's to be inspected and maintained as required by agency Vegetation Management Plan.	Private; Other	FRNSW; RFS	2021; 2122; 2223; 2324; 2425
20	Community Education	1B	Undertake community engagement activity	Undertake Community Engagement Activity. CCC	LGA; OEH; FRNSW; RFS	LGA	2021; 2122; 2223; 2324; 2425
21	Property Planning	1C	Investigate building upgrades & maintenance	As per Land Managers policy or as determined necessary. CCC.	LGA		2021; 2122; 2223; 2324; 2425
22	Property Planning	1C	Investigate power supply protection	As per Land Managers policy or as determined necessary.	LGA	RFS	2021; 2122; 2223; 2324; 2425
23	Property Planning	1C	Investigate communications supply protection	As per Land Managers policy or as determined necessary.	TI CL; LGA; OEH; RFS		2021; 2122; 2223; 2324; 2425
24	Hazard Reduction	1C	Inspect infrastructure APZ & maintain as required	APZ's for key Infrastructure to be inspected and maintained where required. CCC.	LGA; OEH; Other	Darkinjung LALC	2021; 2122; 2223; 2324; 2425
25	Hazard Reduction	1C	Investigate burning in LMZ - Economic Assets	Investigate burning in LMZ - Economic Assets where required. CCC	LGA; FCNSW	RFS	2021; 2122; 2223; 2324; 2425
26	Property Planning	1C	Complete site bush fire risk assessment CCC	Investigate and complete as required - Infrastructure assets. CCC	LGA		2021; 2122; 2223; 2324; 2425
27	Ignition Management	2A	Implement visitor management strategies on TOBAN	As per land managers policy or as determined necessary.	LGA; OEH; FCNSW	FRNSW; RFS	2021; 2122; 2223; 2324; 2425
28	Property Planning	3A	Investigate building upgrades & maintenance	As per Land Managers policy or as determined necessary. LMCC.	LGA		2021; 2122; 2223; 2324; 2425
29	Ignition Management	4	Investigate & implement access management strategy	Investigate Access Management & Implement as determined necessary. CCC	TI CL; LGA; OEH; FRNSW; RFS; FCNSW		2021; 2122; 2223; 2324; 2425
30	Hazard Reduction	4	Maintain fuels in accordance with NSP Guidelines	Maintain fuels in accordance with NSP Guidelines	LGA; RFS		2021; 2122; 2223; 2324; 2425



## Appendix 4 - Maps – Map Display Areas

Map No	Location
CCC 1	The Ridgeway (Matcham / Holgate / Forresters Beach) / Rumbalara / Katandra (incorporating Green Point / East Central Coast)
CCC 2	Copacabana / Macmasters Beach / Killcare / Bensville / Empire Bay / Kincumber / Davistown / Saratoga
CCC 3	Patonga / Pearl Beach / Kariong / The Bays / Umina / Point Clare
CCC 4	Peats Ridge / Somersby / Lisarow / Narara / Wyoming / Central Coast
CCC 5	Peats Ridge / Mangrove Mountain
CCC 6	Mount White (incorporating Mooney / Cheero Point / Wendoree)
CCC 7	Spencer / Mangrove Creek
CCC 8	Mangrove Mountain
CCC 9	Ravensdale / Kulnura / Cedar Brush Creek / Yarramalong / Wyong Creek / Central Mangrove / Palm Grove / Palm Dale / Little Jilliby / Dooralong / Lemon Tree
CCC 10	Ourimbah / Fountaindale / Kangy Angy / Tuggerah / Chittaway Point / Berkeley Vale / Glenning Valley / Tumbi Umbi / Bateau Bay
CCC 11	Watanobbi / Warnervale / Wadalba / Hamlyn Terrace / Tacoma / Tuggerawong / Magenta / Norah Head
CCC 12	Halloran / Wallarah / Woongarra / Bushells Ridge / Charmhaven / Doyalson / Doyalson North / Colongra / Chain Valley Bay / Lake Munmorah / Summerland Point / Gwandalan
LMCC 1	Wakefield / Killingworth / West Wallsend / Seahampton / Barnsley / Teralba / Fassifern / Woodrising / Toronto / Valentine / Belmont North / Jewells / Redhead / Whitebridge
LMCC 2	Myuna Bay / Eraring / Dora Creek / Morisset / Rathmines / Buttaba / Belmont / Caves Beach / Cams Wharf / Catherine Hill Bay
LMCC 3	Martinsville / Cooranbong / Avondale / Freemans Waterhole / Ryhope / Awaba
LMCC 4	Mandalong / Durren Durren / Wyee / Wyee Point



# Central Coast BFMC Bush Fire Risk Management Plan 2020

CCC 1 - Map Display Area

Map 1 of 16

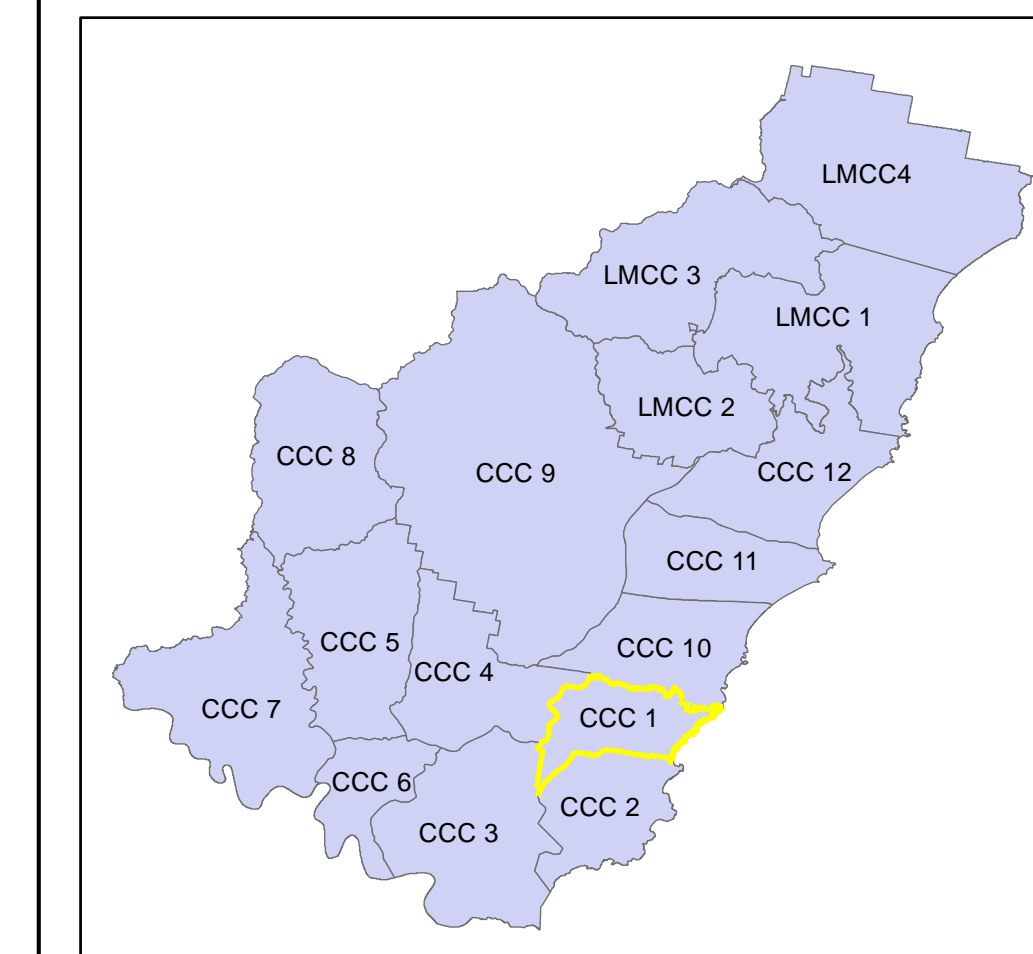
This Bush Fire Risk Management Plan (BFRMP) has been prepared by the Central Coast Bush Fire Management Committee (BFMC) pursuant to section 52 of the *Rural Fires Act 1997*.

The aim of this BFRMP is to reduce the adverse impact of bush fires on life, property and the environment.

The objectives of this BFRMP are to:

- reduce the number of human-induced bush fire ignitions that cause damage to life, property or the environment;
- manage fuel to reduce the spread and intensity of bush fires while minimising environmental/ecological impacts;
- reduce the community's vulnerability to bush fires by improving its preparedness; and
- effectively contain fires with a potential to cause damage to life, property and the environment.

This map forms part of the BFRMP for the Central Coast BFMC, covering the local government areas of Lake Macquarie, Central Coast and Central Coast. It should be viewed in conjunction with the accompanying BFRMP document which provides further details on the BFMC area, the assets assessed and the risk assessment process used.



**Review**  
Under the *Rural Fires Act 1997* this plan must be reviewed and updated within each successive five year period following the constitution of the BFMC. The Central Coast BFMC will also review this plan as necessary. This may be triggered by a range of circumstances, including but not limited to:

- changes to the BFMC area, organisational responsibilities or legislation;
- changes to the bush fire risk in the area; or
- following a major fire event.

**Assets**  
This BFRMP identifies the assets that are considered by the Central Coast BFMC and community to be at risk from bush fires, assesses the bush fire risk to each asset and assigns treatments designed to mitigate the risk. Assets in the BFMC area identified as requiring treatments are listed in the assets table. Other assets within the BFMC area that were assessed as not requiring treatments within the life of this plan are listed in the appendix to the BFRMP document. The Map Ref number "NA" denotes non-spatial assets.

**Treatments**  
Specific treatments assigned to assets in the Central Coast BFMC area are listed in the treatments table and linked to the assets which they are designed to protect. Standard BFMC wide treatments (i.e. not linked to a specific asset) which occur on an ongoing basis within the BFMC area are:

- reviewing the bush fire prone land map;
- ensuring developments in the bush fire prone land comply with Planning for Bush Fire Protection;
- using the Local Environment Plan's (LEPs) to control development in areas with a bush fire risk;
- varying the standard bush fire danger period as required;
- requiring permits during bush fire danger periods;
- prosecution of arsonists/offenders;
- investigation of bush fire cause;
- normal fire suppression activities;
- assessing and managing compliance with strategic fire-fighting resource allocation management systems;
- preparation of a S&E Operations Coordination Plan;

Note on LMZ: All areas not specifically mapped as an APZ, SFZ or FEZ are considered as LMZ for this risk management plan. For areas identified by an LMZ polygon on the map, please refer to the BFRMP document for the specific land management objectives.

Zone	Purpose	Suppression	Zone
<b>Asset Protection Zone</b>	To protect human life, property and highly valued public assets and values.	To enable the safe use of <b>Direct Attack</b> suppression strategies within the zone. To minimise bush fire impacts on undefended assets.	As per RFS document Standards for Asset Protection Zones.
<b>Strategic Fire Advantage Zone</b>	To provide strategic areas of fire protection advantage which will reduce the speed and intensity of bush fire, and reduce the potential for spot fire development. To aid containment of wildfires to existing management boundaries.	To improve the likelihood and safe use of <b>Parallel Attack</b> suppression strategies within the zone, and/or <b>Indirect Attack</b> (back burning) in high to very high fire weather conditions within the zone. To reduce the likelihood of: Crown fire development within the zone; and/or Spot fire ignition potential from the zone.	Zone width related to suppression objectives and dependant upon: - Topography - Aspect - Spotting propensity for spot fire - Location of adjacent fire breaks - Mosaic pattern of treatment Assess Overall Fuel Hazard (OFH) once vegetation communities reach minimum fire thresholds within this plan. Management practices should aim to achieve mosaic fuel reduction patterns so that the majority of the SFZ has an OFH of less than high.
<b>Land Management Zone</b>	To meet relevant land management objectives in area where APZs or SFZs are not appropriate.	As per the land management and fire protection objectives of the responsible land management agency. To reduce the likelihood of spread of fires. To undertake mosaic burning.	As appropriate to achieve land management, e.g. heritage and/or fire protection e.g. broad scale mosaic burning objectives.
<b>Fire Exclusion Zone</b>	To exclude bush fires.	N/A	Variable dependant on size of fire sensitive area requiring protection.

**Disclaimer**  
The Central Coast BFMC makes every effort to ensure the quality of the information available on this map. Before relying on the information on this map, users should carefully evaluate its accuracy, currency or completeness of the information. Copyright: Central Coast BFMC 2020.

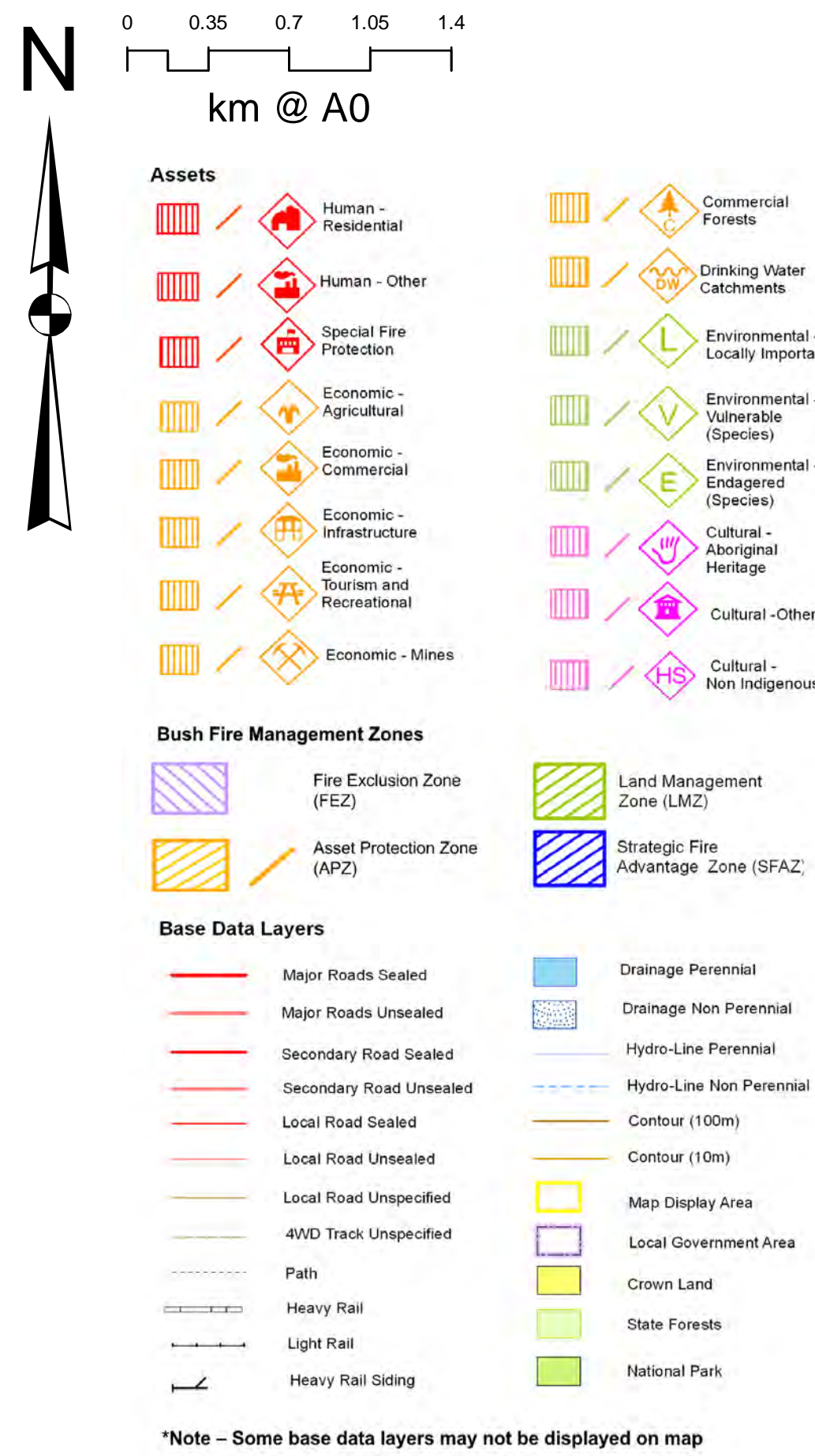
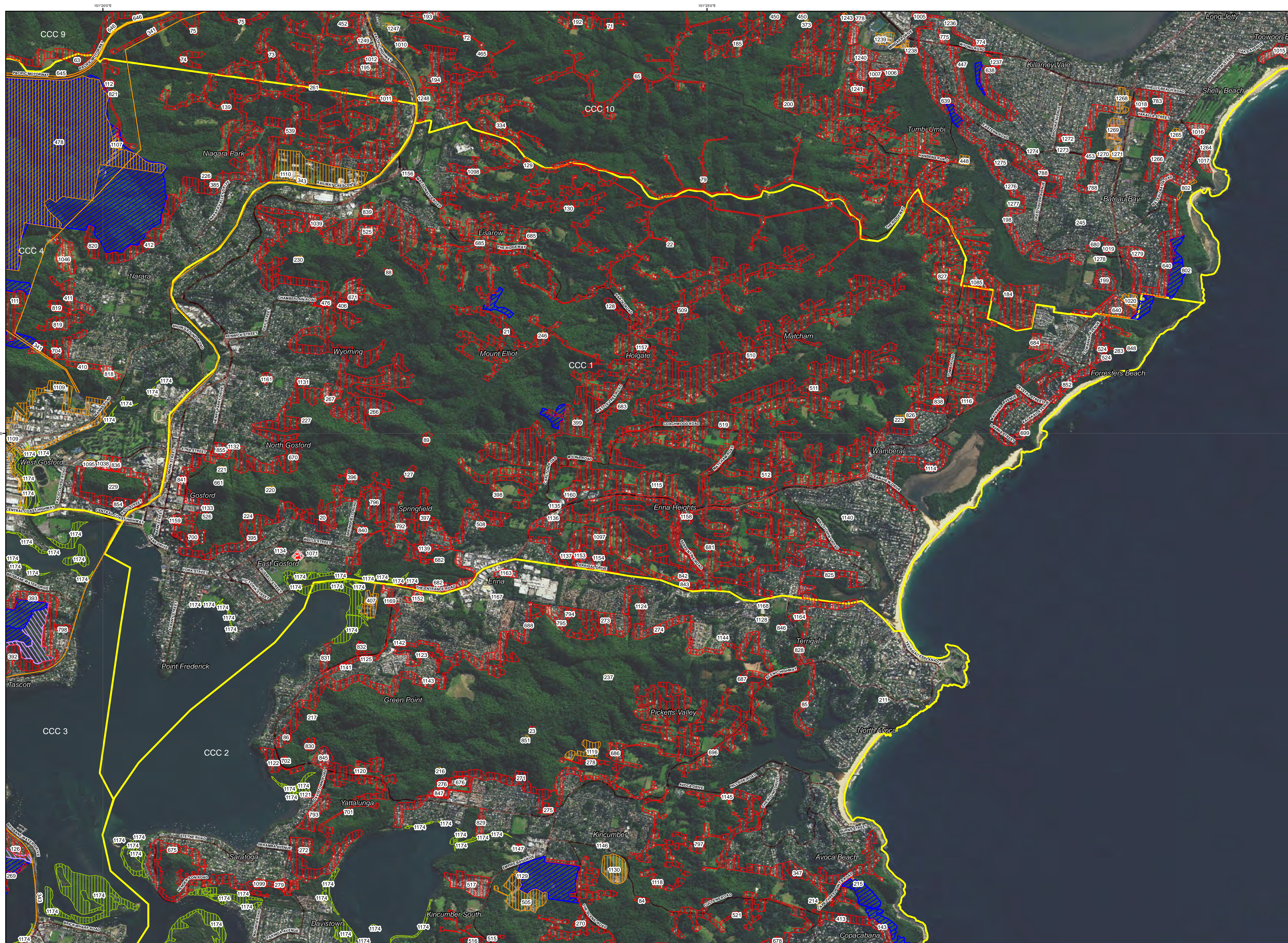
The Central Coast BFMC can not guarantee and assumes no legal liability or responsibility for the accuracy, currency or completeness of the information. Copyright: Central Coast BFMC 2020.

Authorized by ..... of Central Coast BFMC.  
Date created: Tuesday, 15 September 2020

BFRMP version 2.1.27.0

Map Ref	Asset name	Asset type	Subtype	Risk level	Priority	Treatment
20	Dolly Ave	Human	Residential	Extreme	1B	T10;11;13
21	Mount Elliot	Human	Residential	Extreme	1B	(1)
22	The Ridgeway	Human	Residential	Extreme	1B	(2)
88	Chamberlain Rd isolated	Human	Residential	Extreme	1C	T13;11
89	Palomar Park isolated	Human	Residential	Extreme	1C	T10;11;13
127	Marana isolated properties	Human	Residential	Very High	2A	T10;11;13
128	Holgate isolated properties	Human	Residential	Very High	2A	T10;13;20
129	Cutrock Rd	Human	Residential	Very High	2A	T13
130	Fagans Rd	Human	Residential	Very High	2A	T10;13;20
142	Endangered Ecological Communities -	Environment	Endangered	Very High	2A	T13
220	Reservoir & telemetry tower Springfield	Economic	Infrastructure	Very High	2A	T11;26;23
221	Reservoir & telemetry tower North	Economic	Infrastructure	Very High	2A	T11;26;23
223	Reservoir & telemetry tower Wamberal	Economic	Infrastructure	Very High	2A	T26;24;23
224	Reservoir & telemetry tower East	Economic	Infrastructure	Very High	2A	T11;26;23
227	Reservoir & telemetry tower Glennie St	Economic	Infrastructure	Very High	2A	T26;23
230	Reservoir & telemetry tower Barry's	Economic	Infrastructure	Very High	2A	T26;23
246	GRN - Mt Elliot	Economic	Infrastructure	Very High	2A	T24;26;23
266	Henry Kendall Aged Care	Human	Special Fire	Very High	2A	T10;11;13
267	Adelene Retirement Village	Human	Special Fire	Very High	2A	T10;11;13
283	Cromarty Hill Rd isolated property	Human	Residential	Very High	2B	T10;13
343	Northern Rail corridor	Economic	Infrastructure	Very High	2B	T19
395	East Gosford/ Springfield	Human	Residential	High	3A	T10;11;13
396	Springfield Rd	Human	Residential	High	3A	T10;11;13
397	Meadow Rd	Human	Residential	High	3A	T10;11;13
398	Clyde Rd	Human	Residential	High	3A	T10;11;13
399	Wattle Tree Rd west	Human	Residential	High	3A	T9;10;13;20
406	Aurum Aged Care - Wyoming	Human	Special Fire	High	3A	T10;13;13
414	Endangered Ecological Communities -	Environment	Endangered	High	3A	T13
466	Endangered Ecological Communities -	Environment	Endangered	High	3A	T13
476	Chamberlain Garden Aged Care	Human	Special Fire	High	3A	T10
508	Clarence Rd	Human	Residential	High	3A	T10;11;13
509	Wattle Tree Rd north	Human	Residential	High	3A	(3)
510	Oak Rd	Human	Residential	High	3A	T10;13;11
511	Matcham Rd	Human	Residential	High	3A	(4)
512	Wamberal west precinct	Human	Residential	High	3A	T13;10;9
519	Coachwood Rd	Human	Residential	High	3A	T10;11;13
524	Forresters Beach north	Human	Residential	High	3B	T10;13
525	Chamberlain Rd north precinct	Human	Residential	High	3B	T10;13
526	Rumbalara Environmental Education	Human	Special Fire	High	3B	T10;11;13
661	Rumbalara transmitter	Economic	Infrastructure	High	3B	(5)
670	Gosford/ Wyoming	Human	Residential	High	3B	T10;11;13
671	Wyoming/ Lisarow	Human	Residential	High	3B	T10;11;13
681	Hastings Rd precinct	Human	Residential	High	3B	T10;11;13
682	Wells St precinct	Human	Residential	High	3B	T10;11;13
683	Wattle Tree Rd east	Human	Residential	High	3B	T10;11;13
684	Bakal Rd Forresters Beach	Human	Residential	High	3B	T10;11;13
685	Lisarow/ Ridgeway	Human	Residential	High	3B	T10;11;13
699	South Forresters	Human	Residential	High	3C	T10
700	John Whiteway Dr	Human	Residential	High	3C	T11;13
792	Carabella Ave	Human	Residential	High	3C	T10;11;13
796	Sherwood Dr	Human	Residential	High	3C	T10;11;13
802	NPWS visitor areas	Economic	Tourist and	High	3D	(6)
857	Endangered Ecological Communities -	Environment	Endangered	Medium	4	T13
1032	Endangered Ecological Communities -	Environment	Endangered	Medium	4	T13
1071	Hylton Moore Park (NSP)	Human	Other	Medium	4	T30
1097	Erina Valley	Human	Residential	Medium	4	T10
1098	Lisarow/ South Ourimbah precinct	Human	Residential	Medium	4	T10
1133	Gosford Clubhouse Long Day Care	Human	Special Fire	Low	NA	T10

- (1);T9;10;11;13;20
- (2);T9;10;11;13;20
- (3);T10;11;13;20
- (4);T10;11;13;20
- (5);T11;26;24;23
- (6);T10;11;13;9;27



ID	Treatment strategy	Action	Agencies (Support)
T9	Hazard Reduction	Implement burning program mapped in SFZ -	LGA, OEH, Darkinjung LALC
T10	Hazard Reduction	Inspect APZ & maintain as required - CCC	LGA, OEH, Darkinjung LALC
T11	Preparedness	Inspect & maintain fire trails as required - CCC	Ti CL, LGA, OEH, Private, FCNSW
T13	Hazard Reduction	Investigate implementation of burning within	LGA, RFS
T19	Hazard Reduction	APZs to be inspected & maintained -	Private, Ausgrid / Transgrid
T20	Community Education	Undertake community engagement activity	LGA, OEH, FRNSW, RFS (LGA)
T23	Property Planning	Investigate communications supply protection	Ti CL, LGA, OEH, RFS
T24	Hazard Reduction	Inspect infrastructure APZ & maintain as	LGA, OEH, Darkinjung LALC
T26	Property Planning	Complete site bush fire risk assessment CCC	LGA
T27	Ignition Management	Implement visitor management strategies on	LGA, OEH, FCNSW (FRNSW,
T30	Hazard Reduction	Maintain fuels in accordance with NSP	LGA, RFS

\*Note - Some base data layers may not be displayed on map



# Central Coast BFMC Bush Fire Risk Management Plan 2020

CCC 2 - Map Display Area

Map 2 of 16

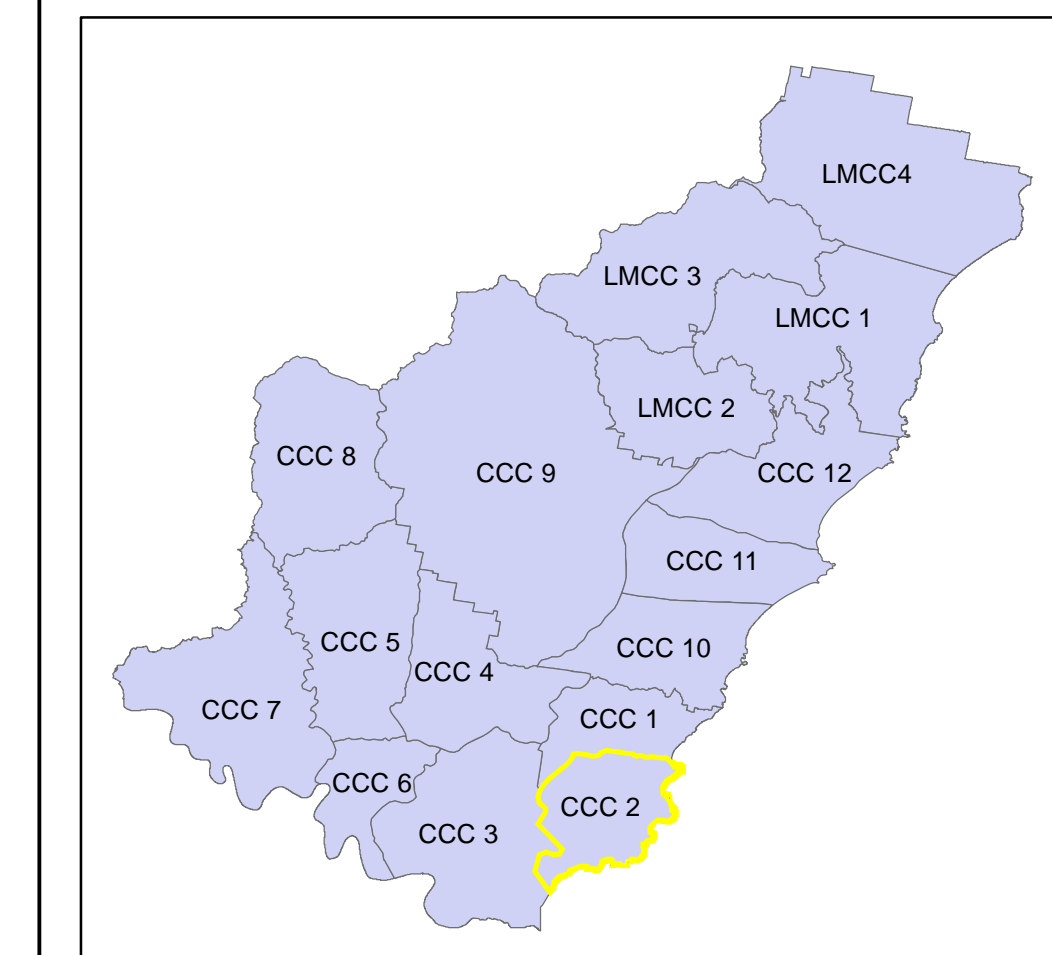
This Bush Fire Risk Management Plan (BFRMP) has been prepared by the Central Coast Bush Fire Management Committee (BFMC) pursuant to section 52 of the *Rural Fires Act 1997*.

The aim of this BFRMP is to reduce the adverse impact of bush fires on life, property and the environment.

The objectives of this BFRMP are to:

- reduce the number of human-induced bush fire ignitions that cause damage to life, property or the environment;
- manage fuel to reduce the spread and intensity of bush fires while minimising environmental/ecological impacts;
- reduce the community's vulnerability to bush fires by improving its preparedness; and
- effectively contain fires with a potential to cause damage to life, property and the environment.

This map forms part of the BFRMP for the Central Coast BFMC, covering the local government areas of Lake Macquarie, Central Coast and Central Coast. It should be viewed in conjunction with the accompanying BFRMP document which provides further details on the BFMC area, the assets assessed and the risk assessment process used.



**Review**  
Under the *Rural Fires Act 1997* this plan must be reviewed and updated within each successive five year period following the constitution of the BFMC. The Central Coast BFMC will also review this plan as necessary. This may be triggered by a range of circumstances, including but not limited to:

- changes to the BFMC area, organisational responsibilities or legislation;
- changes to the bush fire risk in the area; or
- following a major fire event.

**Assets**  
This BFRMP identifies the assets that are considered by the Central Coast BFMC and community to be at risk from bush fires, assesses the bush fire risk to each asset and assigns treatments designed to mitigate the risk. Assets in the BFMC area identified as requiring treatments are listed in the assets table. Other assets within the BFMC area that were assessed as not requiring treatments within the life of this plan are listed in the appendix to the BFRMP document. The Map Ref number "NA" denotes non-spatial assets.

**Treatments**  
Specific treatments assigned to assets in the Central Coast BFMC area are listed in the treatments table and linked to the assets which they are designed to protect. Standard BFMC wide treatments (i.e. not linked to a specific asset) which occur on an ongoing basis within the BFMC area are:

- reviewing the bush fire prone land map;
- ensuring developments in the bush fire prone land comply with Planning for Bush Fire Protection;
- using the Local Environment Plan's (LEPs) to control development in areas with a bush fire risk;
- varying the standard bush fire danger period as required;
- requiring permits during bush fire danger periods;
- prosecution of arsonists/offenders;
- investigation of bush fire cause;
- normal fire suppression activities;
- assessing and managing compliance with strategic fire-fighting resource allocation management systems;
- preparation of a S&S Operations Coordination Plan;

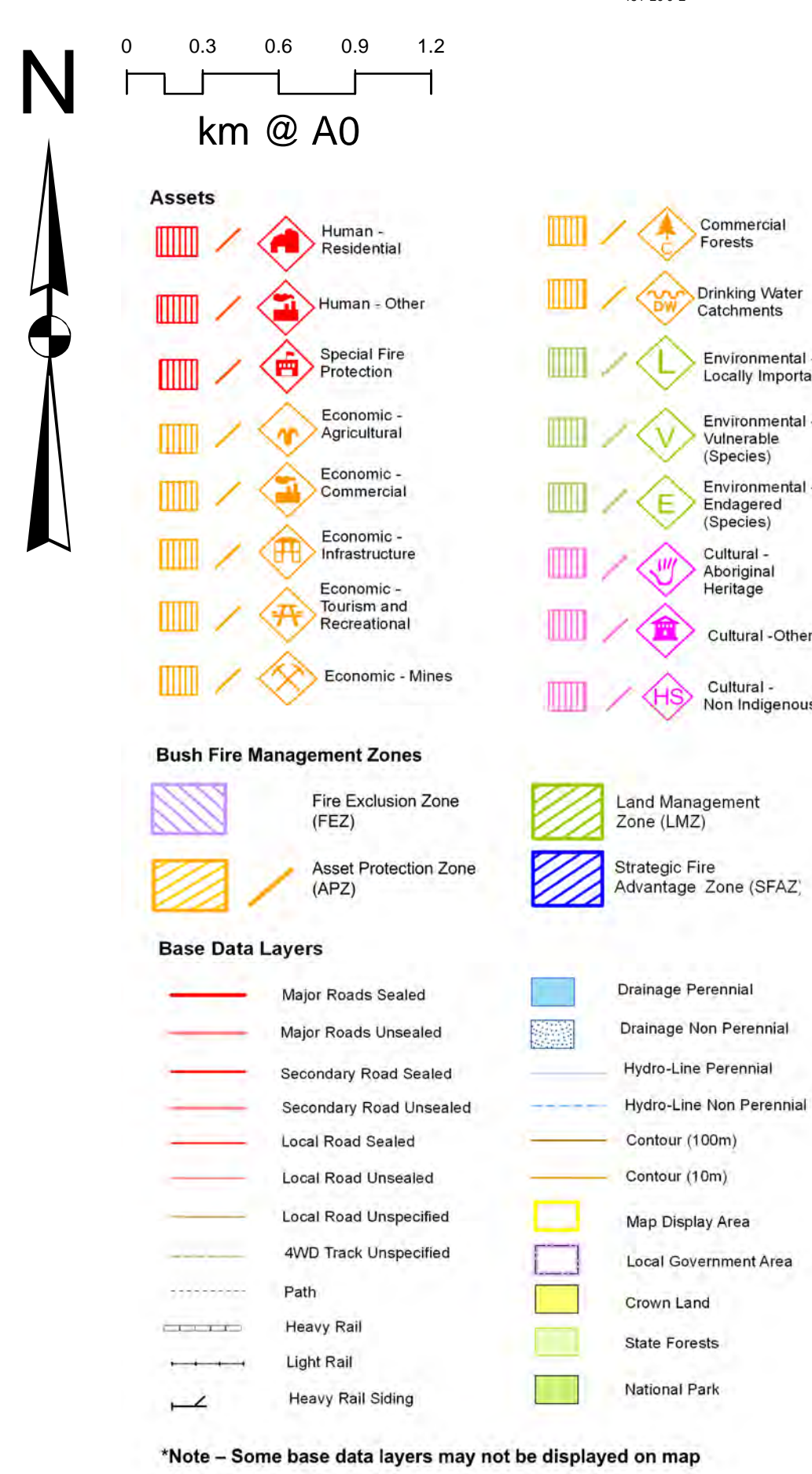
Note on LMZ: All areas not specifically mapped as an APZ, SFZ or FEZ are considered as LMZ for this risk management plan. For areas identified by an LMZ polygon on the map, please refer to the BFRMP document for the specific land management objectives.

Asset Protection Zone	Purpose	Suppression	Zone
Asset Protection Zone (APZ)	To protect human life, property and highly valued public assets and values.	To enable the safe use of Direct Attack suppression strategies within the zone.	As per RFS document Standards for Asset Protection Zones.
Strategic Fire Advantage Zone	To provide strategic areas of fire protection advantage which will reduce the speed and intensity of bush fires, and reduce the potential for spot fire and/or Indirect Attack (back burning) in high to very high fire weather conditions within the zone.	To improve the likelihood and safe use of Parallel Attack suppression strategies within the zone. Location of Indirect Attack (back burning) in high to very high fire weather conditions within the zone.	Zone width related to suppression objectives and dependent upon: - Topography - Aspect - Spotting propensity - Location of adjacent fire breaks - Mosaic pattern of treatment Assess Overall Fuel Hazard (OFH) once vegetation communities reach minimum fire thresholds within this plan. Management practices should aim to achieve mosaic fuel reduction patterns so that the majority of the SFZ has an OFH of less than high.
Land Management Zone	To meet relevant land management objectives in area where APZs or SFZs are not appropriate.	To reduce the likelihood of spread of fires. To undertake mosaic burning.	As per the land management and fire protection objectives of the responsible land management agency. To reduce the likelihood of spread of fires. To undertake mosaic burning.
Fire Exclusion Zone	To exclude bush fires.	NA	Variable dependent on size of fire sensitive area requiring protection.

**Disclaimer**  
The Central Coast BFMC makes every effort to ensure the quality of the information available on this map. Before relying on the information on this map, users should carefully evaluate its accuracy, currency or completeness of the information. Copyright: Central Coast BFMC 2020.

Authorized by \_\_\_\_\_ of Central Coast BFMC.  
Date created: Tuesday, 15 September 2020

BFRMP version 2.1.27.0



ID	Treatment strategy	Action	Agencies (Support)
T9	Hazard Reduction	Implement burning program mapped in SFAZ -	LGA, OEH, Darkinjung LALC
T10	Hazard Reduction	Inspect APZ & maintain as required - CCC	LGA, OEH, Darkinjung LALC
T11	Preparedness	Inspect & maintain fire trails as required - CCC	TI, CL, LGA, OEH, Private, FCNSW
T13	Hazard Reduction	Investigate implementation of burning within	LGA, RFS
T19	Hazard Reduction	APZs to be inspected & maintained -	Private, Ausgrid / Transgrid
T21	Property Planning	Investigate building upgrades & maintenance	LGA
T22	Property Planning	Investigate power supply protection	LGA (RFS)
T23	Property Planning	Investigate communications supply protection	TI, CL, LGA, OEH, RFS
T24	Hazard Reduction	Inspect infrastructure APZ & maintain as	LGA, OEH, Darkinjung LALC
T25	Hazard Reduction	Investigate burning in LMZ - Economic Assets	LGA, FCNSW (RFS)
T26	Property Planning	Complete site bush fire risk assessment CCC	LGA
T27	Ignition Management	Implement visitor management strategies on	LGA, OEH, FCNSW (FRNSW,
T29	Ignition Management	Investigate & implement access management	TI, CL, LGA, OEH, FRNSW, RFS,
T30	Hazard Reduction	Maintain fuels in accordance with NSP	LGA, RFS

Map Ref	Asset name	Asset type	Subtype	Risk level	Priority	Treatment
11	Wagstaffe isolated properties	Human	Residential	Extreme	1B	T9;T10;T11;T13
23	Kincumba Mountain Cottage	Human	Residential	Extreme	1B	T10;T11;T13
26	Strom Centre	Human	Residential	Extreme	1B	T9;T10;T11;T13
84	Cullens Rd isolated	Human	Residential	Extreme	1B	T10;T11;T13
85	Bradleys Rd	Human	Residential	Extreme	1B	T10;T11;T13
86	Green Point precinct	Human	Residential	Extreme	1B	T10;T11;T13
101	Oxygen Cylinder - Tall Timbers Rd	Economic	Infrastructure	Extreme	1C	(1)
109	Kilcare/Kilcare Heights precinct	Human	Residential	Very High	2A	T9;T10;T11;T13
131	Scenic Rd - Maitland Bay Dr	Human	Residential	Very High	2A	T9;T10;T11;T13
132	Fishermans Pde isolated	Human	Residential	Very High	2A	T10;T11;T13
133	Macmasters Beach isolated	Human	Residential	Very High	2A	T9;T10;T11;T13
142	Endangered Ecological Communities -	Environment	Endangered	Very High	2A	T13
143	Copacabana east	Human	Residential	Very High	2A	T9;T10
211	Reservoir & telemetry tower Terrigal	Economic	Infrastructure	Very High	2A	T26;T23
213	Reservoir & telemetry tower Kilcare	Economic	Infrastructure	Very High	2A	T26;T23
214	GRN - Copacabana, reservoir &	Economic	Infrastructure	Very High	2A	T26;T23
215	Reservoir & telemetry tower Avoca	Economic	Infrastructure	Very High	2A	T26;T23
216	Reservoir & telemetry tower Kincumber	Economic	Infrastructure	Very High	2A	T26;T23
217	Reservoir & telemetry tower Green Point	Economic	Infrastructure	Very High	2A	T26;T23
237	Kincumber tower (RFS paging)	Economic	Infrastructure	Very High	2A	(2)
270	Scenic Rd RR precinct	Human	Residential	Very High	2A	T9;T10
271	Kincumber residential precinct	Human	Residential	Very High	2A	T10;T11;T13
272	Broadwater Dr	Human	Residential	Very High	2A	T10;T11;T13
273	Karatta Rd precinct	Human	Residential	Very High	2A	T10;T11;T13
274	Kings Ave precinct	Human	Residential	Very High	2A	T10;T11;T13
275	Kincumber Primary School	Human	Special Fire	Very High	2A	T10;T11;T13
276	Holy Cross Catholic Primary School &	Human	Special Fire	Very High	2A	T10;T11;T13
278	Berong Rd isolated properties	Human	Residential	Very High	2A	T10;T11;T13
279	Brisbane Public School	Human	Special Fire	Very High	2A	T10;T11;T13
284	Macmasters Beach south	Human	Residential	Very High	2B	T9;T10;T11;T13
343	Northern Rail corridor	Economic	Infrastructure	Very High	2B	T19
346	Macmasters Beach Early Learning	Human	Special Fire	Very High	2B	T10;T11;T13
347	Avoca Beach	Human	Residential	Very High	2B	T10;T11;T13
400	Wagstaffe Harbys Bay precinct	Human	Residential	High	3A	T10;T11;T13
401	Maitland Bay Dr	Human	Residential	High	3A	T10;T11;T13
402	Daleys Point/Empire Bay precinct	Human	Residential	High	3A	T9;T10;T11;T13
403	Palmer's Ln Empire Bay precinct	Human	Residential	High	3A	T10;T11;T13
404	Reservoir & telemetry tower	Economic	Infrastructure	High	3A	T26;T23
405	Bouddi Peninsula communications tower	Economic	Infrastructure	High	3A	T9;T24;23
407	Erina Council depot	Economic	Infrastructure	High	3A	T26
413	Copacabana north	Human	Residential	High	3A	T13
414	Endangered Ecological Communities -	Environment	Endangered	High	3A	T13
481	Reservoir Woy Woy Bay	Economic	Infrastructure	High	3A	T26
482	Reservoir Kilcare	Economic	Infrastructure	High	3A	T26
503	Reservoir Bensville	Economic	Infrastructure	High	3A	(3)
504	Reservoir Empire Bay	Economic	Infrastructure	High	3A	(4)
505	Sewage treatment plant Kincumber	Economic	Infrastructure	High	3A	(5)
513	Ponoma Rd	Human	Residential	High	3A	T9;T11;T13
514	Yarram Rd Bensville	Human	Residential	High	3A	T9;T10;T11
515	Bundaleer Cr precinct	Human	Residential	High	3A	T10;T11;T13
516	South Kincumber	Human	Residential	High	3A	T11;T13;T10
517	Nautical Village	Human	Residential	High	3A	T10;T11;T13
521	Cullens Rd RR	Human	Residential	High	3A	T10;T11;T13
672	Empire Bay RR	Human	Residential	High	3B	T9;T10;T11
673	Bensville precinct	Human	Residential	High	3B	T13;T10;T11
674	Macmasters Beach	Human	Residential	High	3B	T10;T11;T13
675	Mount Pleasant Reserve	Human	Residential	High	3B	T10;T11;T13
676	Kincumber High School	Human	Special Fire	High	3B	T10;T11;T13
678	Copacabana west	Human	Residential	High	3B	T9;T10;T13
686	Picketts Valley precinct	Human	Residential	High	3B	T10;T11;T13
687	Picketts Valley north precinct	Human	Residential	High	3B	T10;T11;T13
688	Bronzewing Dr	Human	Residential	High	3B	T10;T11;T13
696	Picketts Valley east precinct	Human	Residential	High	3B	T10;T11;T13
701	Elvys Ave isolated	Human	Residential	High	3C	T13
702	330 Avoca Dr	Human	Residential	High	3C	T13
793	Bourke Ave	Human	Residential	High	3C	T10;T11;T13
794	Tarragal Glen retirement village	Human	Special Fire	High	3C	T10;T11;T13
795	Wood Glen retirement village	Human	Special Fire	High	3C	T10;T11;T13
797	Avoca Valley precinct	Human	Residential	High	3C	T10;T11;T13
824	NPWS visitor facilities	Economic	Tourist and	Medium	4	T27;T29
831	Kenmare Rd precinct	Human	Residential	Medium	4	T10
837	Pretty Beach Public School	Human	Special Fire	Medium	4	T10;T13
851	Kincumba Mountain Kiosk	Economic	Commercial	Medium	4	T11
857	Endangered Ecological Communities -	Environment	Endangered	Medium	4	T13
1073	Public Wharf - Wagstaffe (NSP)	Human	Other	Medium	4	T30
1074	Banave Reserve (NSP)	Human	Other	Medium	4	T30
1076	Banave Reserve (NSP)	Human	Other	Medium	4	T30
1099	Davistown/Saratoga precinct	Human	Residential	Medium	4	T10

(1):T22;24;25;26  
(2):T24;11;13;23  
(3):T26;22;24;25;9  
(4):T22;26;24;25;9  
(5):T21;26;22;24;25

\*Note - Some base data layers may not be displayed on map



# Central Coast BFMC Bush Fire Risk Management Plan 2020

CCC 3 - Map Display Area  
Map 3 of 16

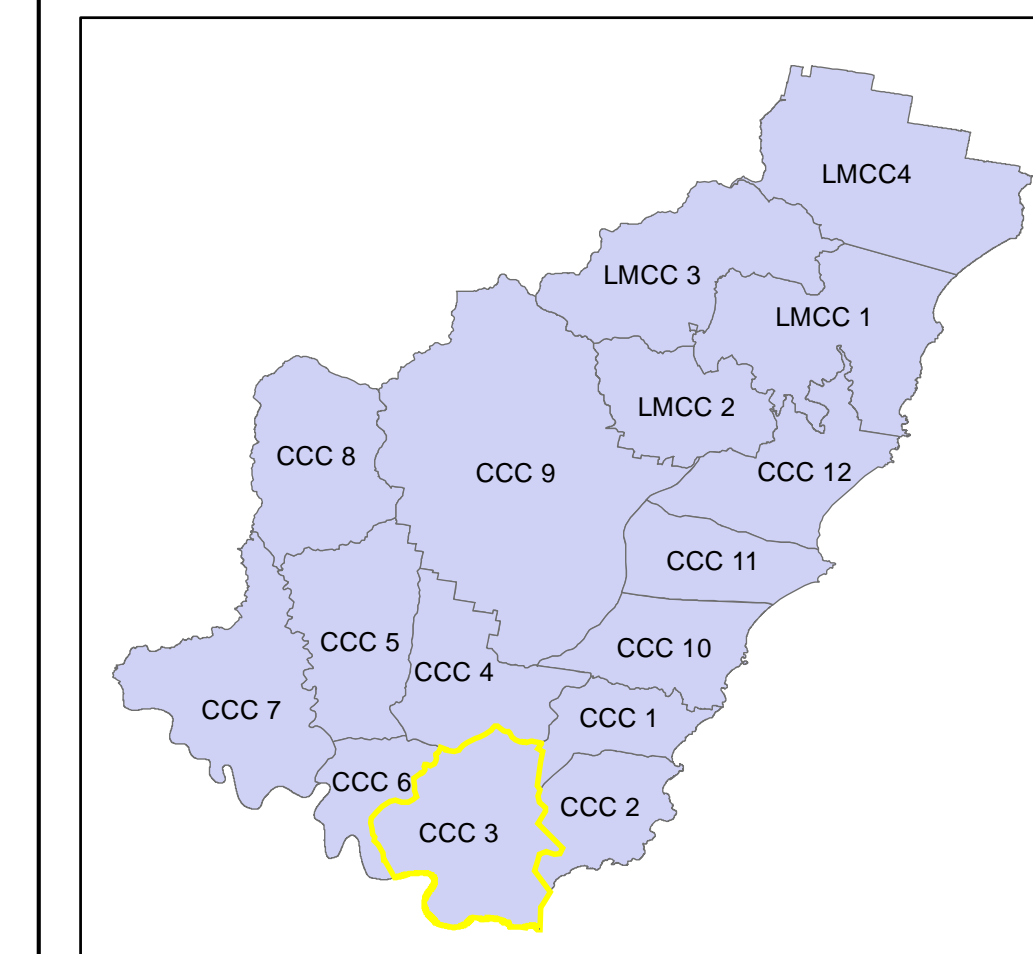
This Bush Fire Risk Management Plan (BFRMP) has been prepared by the Central Coast Bush Fire Management Committee (BFMC) pursuant to section 52 of the *Rural Fires Act 1997*.

The aim of this BFRMP is to reduce the adverse impact of bush fires on life, property and the environment.

The objectives of this BFRMP are to:

- reduce the number of human-induced bush fire ignitions that cause damage to life, property or the environment;
- manage fuel to reduce the spread and intensity of bush fires while minimising environmental/ecological impacts;
- reduce the community's vulnerability to bush fires by improving its preparedness; and
- effectively contain fires with a potential to cause damage to life, property and the environment.

This map forms part of the BFRMP for the Central Coast BFMC, covering the local government areas of Lake Macquarie, Central Coast and Central Coast. It should be viewed in conjunction with the accompanying BFRMP document which provides further details on the BFMC area, the assets assessed and the risk assessment process used.



**Review**  
Under the *Rural Fires Act 1997* this plan must be reviewed and updated within each successive five year period following the constitution of the BFMC. The Central Coast BFMC will also review this plan as necessary. This may be triggered by a range of circumstances, including but not limited to:

- changes to the BFMC area, organisational responsibilities or legislation;
- changes to the bush fire risk in the area; or
- following a major fire event.

**Assets**  
This BFRMP identifies the assets that are considered by the Central Coast BFMC and community to be at risk from bush fires, assesses the bush fire risk to each asset and assigns treatments designed to mitigate the risk. Assets in the BFMC area identified as requiring treatments are listed in the assets table. Other assets within the BFMC area that were assessed as not requiring treatments within the life of this plan are listed in the appendix to the BFRMP document. The Map Ref number "NA" denotes non-spatial assets.

**Treatments**  
Specific treatments assigned to assets in the Central Coast BFMC area are listed in the treatments table and linked to the assets which they are designed to protect. Standard BFMC wide treatments (i.e. not linked to a specific asset) which occur on an ongoing basis within the BFMC area are:

- reviewing the bush fire prone land map;
- ensuring developments in the bush fire prone land comply with Planning for Bush Fire Protection;
- using the Local Environment Plan's (LEPs) to control development in areas with a bush fire risk;
- varying the standard bush fire danger period as required;
- requiring permits during bush fire danger periods;
- prosecution of arsonists/offenders;
- investigation of bush fire cause;
- normal fire suppression activities;
- assessing and managing compliance with strategic fire-fighting resource allocation management systems;
- preparation of a S&S Operations Coordination Plan;

Note on LMZ: All areas not specifically mapped as an APZ, SFAZ or FEZ are considered as LMZ for this risk management plan. For areas identified by an LMZ polygon on the map, please refer to the BFRMP document for the specific land management objectives.

Zone	Purpose	Suppression	Zone
<b>Asset Protection Zone</b>	To protect human life, property and highly valued public assets and values.	To enable the safe use of <b>Direct Attack</b> suppression strategies within the zone. To minimise bush fire impacts on undefended assets.	As per RFS document Standards for Asset Protection Zones.
<b>Strategic Fire Advantage Zone</b>	To provide strategic areas of fire protection advantage which will reduce the speed and intensity of bush fire, and reduce the potential for spot fire development. To aid containment of wildfires by existing management boundaries.	To improve the likelihood and safe use of <b>Parallel Attack</b> suppression strategies within the zone, and/or <b>Indirect Attack</b> (back burning) in high to very high fire weather conditions within the zone. To reduce the likelihood of Crown fire development within the zone, and/or Spot fire ignition potential from the zone.	Zone width related to suppression objectives and dependant upon: - Topography - Aspect - Location of adjacent fire breaks - Mosaic pattern of treatment Assess Overall Fuel Hazard (OFH) once vegetation communities reach minimum fire thresholds within this plan. Management practices should aim to achieve mosaic fuel reduction patterns so that the majority of the SFAZ has an OFH of less than high.
<b>Land Management Zone</b>	To meet relevant land management objectives in area where APZs or SFAZs are not appropriate.	To reduce the likelihood of spread of fires. To undertake mosaic burning.	As per the land management and fire protection objectives of the responsible land management agency. To undertake mosaic burning. As appropriate to achieve land management, e.g. heritage and/or fire protection e.g. broad scale mosaic burning objectives.
<b>Fire Exclusion Zone</b>	To exclude bush fires.	N/A	Variable dependant on size of fire sensitive area requiring protection.

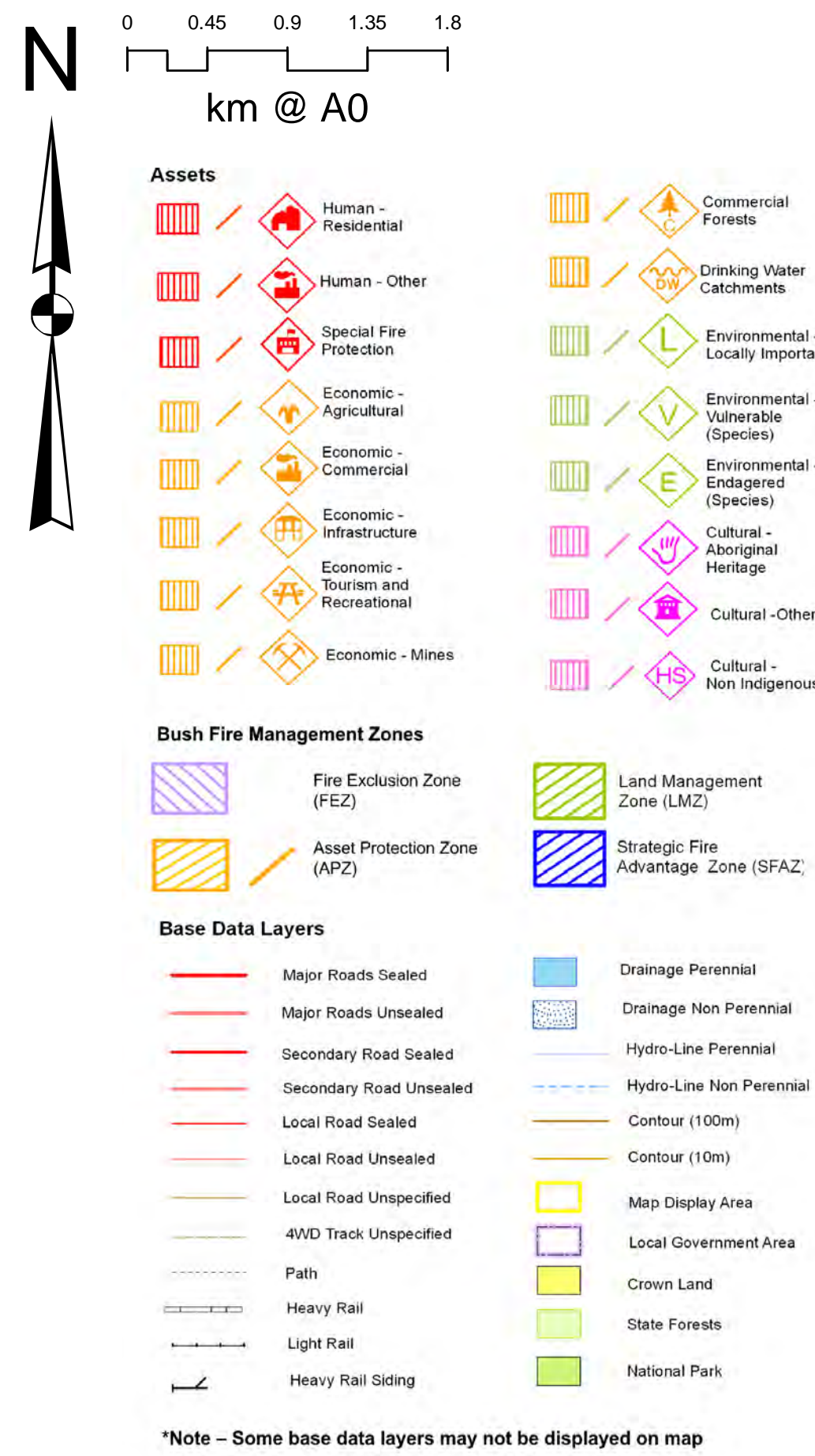
**Disclaimer**  
The Central Coast BFMC makes every effort to ensure the quality of the information available on this map. Before relying on the information on this map, users should carefully evaluate its accuracy, currency and completeness of the information. Copyright: Central Coast BFMC 2020.

The Central Coast BFMC can not guarantee and assumes no legal liability or responsibility for the accuracy, currency or completeness of the information. Copyright: Central Coast BFMC 2020.  
Date created: Tuesday, 15 September 2020  
Authorized by: ..... of Central Coast BFMC.  
BFRM version 2.1.27.0

Map Ref	Asset name	Asset type	Subtype	Risk level	Priority	Treatment
9	Kariong west precinct	Human	Residential	Extreme	1B	T10;11;9
10	Kariong east	Human	Residential	Extreme	1B	T9;10;11;13
13	Cogra Bay	Human	Residential	Extreme	1B	T10;13
14	Gadds Hill isolated property	Human	Residential	Extreme	1B	T9;10;13
15	Castle Circuit precinct	Human	Residential	Extreme	1B	T9;10;11
16	The Citadel precinct	Human	Residential	Extreme	1B	T9;10;11
17	Phegans Bay isolated ridgetop	Human	Residential	Extreme	1B	T9;10;11
18	Kariong east isolated	Human	Residential	Extreme	1B	T9;10
19	Debenham Rd precinct	Human	Residential	Extreme	1B	T10;11;9;13
90	Kariong Fire Control Centre & tower	Economic	Infrastructure	Extreme	1C	(1)
91	Endeavour Early Education centre	Human	Special Fire	Extreme	1C	T9;10
117	Mullet Creek precinct	Human	Residential	Very High	2A	T11;13
118	Little Wobby	Human	Residential	Very High	2A	T10;11;13
119	Patonga Creek west	Human	Residential	Very High	2A	T10;11;13
120	Pearl Beach	Human	Residential	Very High	2A	T9;10
121	Umina south precinct	Human	Residential	Very High	2A	T9;10
122	Timbertop Dr precinct	Human	Residential	Very High	2A	T9;10;11
123	Horsfield Bay	Human	Residential	Very High	2A	T9;10;11
124	Monastir Rd precinct	Human	Residential	Very High	2A	T9;10
125	Woy Woy Bay precinct	Human	Residential	Very High	2A	T9;10
126	Koolewong precinct	Human	Residential	Very High	2A	T9;10;11;13
138	Camp Kariong Scout Camp	Human	Special Fire	Very High	2A	T13;11;9;10
142	Endangered Ecological Communities -	Environment	Endangered	Very High	2A	T13
207	Manooka Rd precinct	Human	Residential	Very High	2A	T10;9
208	Reservoir & telemetry tower Blackall	Economic	Infrastructure	Very High	2A	T26;23
212	Reservoir & telemetry tower Koolewong	Economic	Infrastructure	Very High	2A	T26;9;11;23
222	Reservoir & telemetry tower West	Economic	Infrastructure	Very High	2A	T26;23
228	Reservoir & telemetry tower Patonga	Economic	Infrastructure	Very High	2A	T26;9;23
244	GRN - Umina	Economic	Infrastructure	Very High	2A	T26;24;23
255	Bulgandyri art site Aboriginal place	Cultural	Aboriginal	Very High	2A	T11;9
256	Bambara cultural area	Cultural	Aboriginal	Very High	2A	T11;9
264	Broken Bay Sport & Rec centre	Economic	Tourist and	Very High	2A	T10;11;13
265	Patonga / Dark Corner	Human	Residential	Very High	2A	T9;10;11;13
269	Parks Bay precinct	Human	Residential	Very High	2A	T9;11;10
343	Northern Rail corridor	Economic	Infrastructure	Very High	2B	T19
349	Karool Rd precinct	Human	Residential	Very High	2C	T13
391	Roy Lamb Quarry	Economic	Commercial	High	3A	T10;11;13
392	Tascott precinct	Human	Residential	High	3A	T9;10;11;13
393	Point Clare precinct	Human	Residential	High	3A	T10;9;11;13
394	NPWS office/depot	Economic	Infrastructure	High	3A	T9;10;11;13
409	Dillons Farm residence	Human	Residential	High	3A	T10;13
414	Endangered Ecological Communities -	Environment	Endangered	High	3A	T13
415	Hillview St	Human	Residential	High	3A	T9;10
416	Hammond Care nursing home	Human	Special Fire	High	3A	T9;10
483	Reservoir Kariong 3 & 4	Economic	Infrastructure	High	3A	T26
501	Woy Woy waste management facility	Economic	Infrastructure	High	3A	T25;24;26
502	Sewage treatment plant Woy Woy	Economic	Infrastructure	High	3A	(2)
518	Carpenter Rd precinct	Human	Residential	High	3A	T10;11;13
520	Blackwall Mountain	Human	Residential	High	3A	T10;9;13
523	Greenhaven Dr precinct	Human	Residential	High	3B	T9;10;11
645	Mt Motonway - Mooney Mooney Creek	Economic	Infrastructure	High	3B	T9;11;13;24
677	Shoalhaven Dr precinct	Human	Residential	High	3B	T9;10
698	Old Mount Penang Rd Kariong	Human	Residential	High	3C	T9;13;11
703	Central Coast Family Support	Human	Special Fire	High	3C	T10;13
791	Baxter Detention Centre	Human	Special Fire	High	3C	T10;11;13
798	Point Clare Public School	Human	Special Fire	High	3C	T10;11;13
824	NPWS visitor facilities	Economic	Tourist and	Medium	4	T27;29
834	Mt Etalong 2 (Telco Site)	Economic	Infrastructure	Medium	4	T24
857	Endangered Ecological Communities -	Environment	Endangered	Medium	4	T13
858	Hillview St east	Human	Residential	Medium	4	T9
1037	Woy Woy Self Storage	Economic	Commercial	Medium	4	T9;10
1069	Mt Penang Parklands Village Green	Human	Other	Medium	4	T30
1072	Pearl Beach (NSP)	Human	Other	Medium	4	T30
1075	Public Wharf - Woy Woy Bay (NSP)	Human	Other	Medium	4	T30
1078	Patonga Beach Foreshore Reserve	Human	Other	Medium	4	T30

(1) T9;10;11;24;23

(2) T26;22;21;24;25



ID	Treatment strategy	Action	Agencies (Support)
T9	Hazard Reduction	Implement burning program mapped in SFAZ -	LGA, OEH, Darkinjung LALC
T10	Hazard Reduction	Inspect APZ & maintain as required - CCC	LGA, OEH, Darkinjung LALC
T11	Preparedness	Inspect & maintain fire trails as required - CCC	Ti CL, LGA, OEH, Private, FCNSW
T13	Hazard Reduction	Investigate implementation of burning within	LGA, RFS
T19	Hazard Reduction	APZs to be inspected & maintained -	Private, Ausgrid / Transgrid
T21	Property Planning	Investigate building upgrades & maintenance	LGA
T22	Property Planning	Investigate power supply protection	LGA (RFS)
T23	Property Planning	Investigate communications supply protection	Ti CL, LGA, OEH, RFS
T24	Hazard Reduction	Inspect infrastructure APZ & maintain as	LGA, OEH, Darkinjung LALC
T25	Hazard Reduction	Investigate burning in LMZ - Economic Assets	LGA, FCNSW (RFS)
T26	Property Planning	Complete site bush fire risk assessment CCC	LGA
T27	Ignition Management	Implement visitor management strategies on	LGA, OEH, FCNSW (FRNSW)
T29	Ignition Management	Investigate & implement access management	Ti CL, LGA, OEH, FRNSW, RFS
T30	Hazard Reduction	Maintain fuels in accordance with NSP	LGA, RFS

\*Note - Some base data layers may not be displayed on map



# Central Coast BFMC Bush Fire Risk Management Plan 2020

CCC 4 - Map Display Area

Map 4 of 16

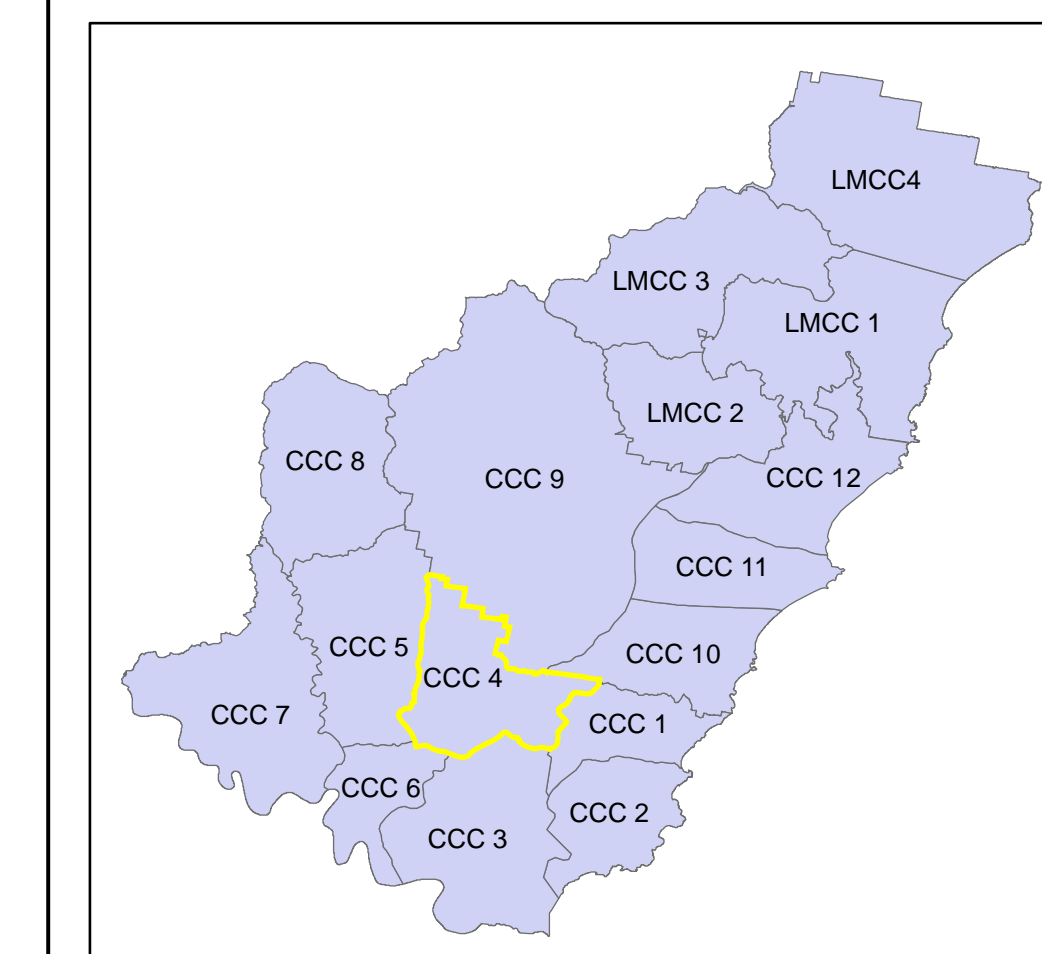
This Bush Fire Risk Management Plan (BFRMP) has been prepared by the Central Coast Bush Fire Management Committee (BFMC) pursuant to section 52 of the *Rural Fires Act 1997*.

The aim of this BFRMP is to reduce the adverse impact of bush fires on life, property and the environment.

The objectives of this BFRMP are to:

- reduce the number of human-induced bush fire ignitions that cause damage to life, property or the environment;
- manage fuel to reduce the spread and intensity of bush fires while minimising environmental/ecological impacts;
- reduce the community's vulnerability to bush fires by improving its preparedness; and
- effectively contain fires with a potential to cause damage to life, property and the environment.

This map forms part of the BFRMP for the Central Coast BFMC, covering the local government areas of Lake Macquarie, Central Coast and Central Coast. It should be viewed in conjunction with the accompanying BFRMP document which provides further details on the BFMC area, the assets assessed and the risk assessment process used.



**Review**  
Under the *Rural Fires Act 1997* this plan must be reviewed and updated within each successive five year period following the constitution of the BFMC. The Central Coast BFMC will also review this plan as necessary. This may be triggered by a range of circumstances, including but not limited to:

- changes to the BFMC area, organisational responsibilities or legislation;
- changes to the bush fire risk in the area; or
- following a major fire event.

**Assets**  
This BFRMP identifies the assets that are considered by the Central Coast BFMC and community to be at risk from bush fires, assesses the bush fire risk to each asset and assigns treatments designed to mitigate the risk. Assets in the BFMC area identified as requiring treatments are listed in the assets table. Other assets within the BFMC area that were assessed but not requiring treatments within the life of this plan are listed in the appendix to the BFRMP document. The Map Ref number "NA" denotes non-spatial assets.

**Treatments**  
Specific treatments assigned to assets in the Central Coast BFMC area are listed in the treatments table and linked to the assets which they are designed to protect. Standard BFMC wide treatments (i.e. not limited to a specific asset) which occur on an ongoing basis within the BFMC area are:

- reviewing the bush fire prone land map;
- ensuring developments in the bush fire prone land comply with Planning for Bush Fire Protection;
- using the Local Environment Plan's (LEPs) to control development in areas with a bush fire risk;
- varying the standard bush fire danger period as required;
- requiring permits during bush fire danger periods;
- prosecution of arsonists/offenders;
- investigation of bush fire cause;
- normal fire suppression activities;
- assessing and managing compliance with strategic fire-fighting resource allocation management systems;
- preparation of a S22 Operations Coordination Plan;

Note on LMZ: All areas not specifically mapped as an APZ, SFAZ or FEZ are considered as LMZ for this risk management plan. For areas identified by an LMZ polygon on the map, please refer to the BFRMP document for the specific land management objectives.

Zone	Purpose	Suppression	Zone
<b>Asset Protection Zone</b>	To protect human life, property and highly valued public assets and values.	To enable the safe use of <b>Direct Attack</b> suppression strategies within the zone. To minimise bush fire impacts on undefended assets.	As per RFS document Standards for Asset Protection Zones.
<b>Strategic Fire Advantage Zone</b>	To provide strategic areas of fire protection advantage which will reduce the speed and intensity of bush fires, and reduce the potential for spot fire development. To aid containment of wildfires to existing management boundaries.	To improve the likelihood and safe use of <b>Parallel Attack</b> suppression strategies within the zone. <b>Indirect Attack</b> (back burning) in high to very high fire weather conditions within the zone. To reduce the likelihood of: Crown fire development within the zone; and/or Spot fire ignition potential from the zone. Management practices should aim to achieve mosaic fuel reduction patterns so that the majority of the SFAZ has an OFR of less than high.	Zone width related to suppression objectives and dependant upon: - Topography - Aspect - Spotting propensity - Location of adjacent fire breaks - Mosaic pattern of treatment Assess Overall Fuel Hazard (OFH) once vegetation communities reach minimum fire thresholds within this plan. Management practices should aim to achieve mosaic fuel reduction patterns so that the majority of the SFAZ has an OFR of less than high.
<b>Land Management Zone</b>	To meet relevant land management objectives in area where APZs or SFAZs are not appropriate.	To reduce the likelihood of spread of fires. To undertake mosaic burning.	As per the land management and fire protection objectives of the responsible land management agency. To reduce the likelihood of spread of fires. To undertake mosaic burning.
<b>Fire Exclusion Zone</b>	To exclude bush fires.	N/A	Variable dependant on size of fire sensitive area requiring protection.

**Disclaimer**  
The Central Coast BFMC makes every effort to ensure the quality of the information available on this map. Before relying on the information on this map, users should carefully evaluate its accuracy, currency or completeness of the information. Copyright: Central Coast BFMC 2020.

The Central Coast BFMC can not guarantee and assumes no legal liability or responsibility for the accuracy, currency or completeness of the information. Copyright: Central Coast BFMC 2020.

Authorized by \_\_\_\_\_ of Central Coast BFMC.  
Date created: Tuesday, 15 September 2020

BFR version 2.1.27.0

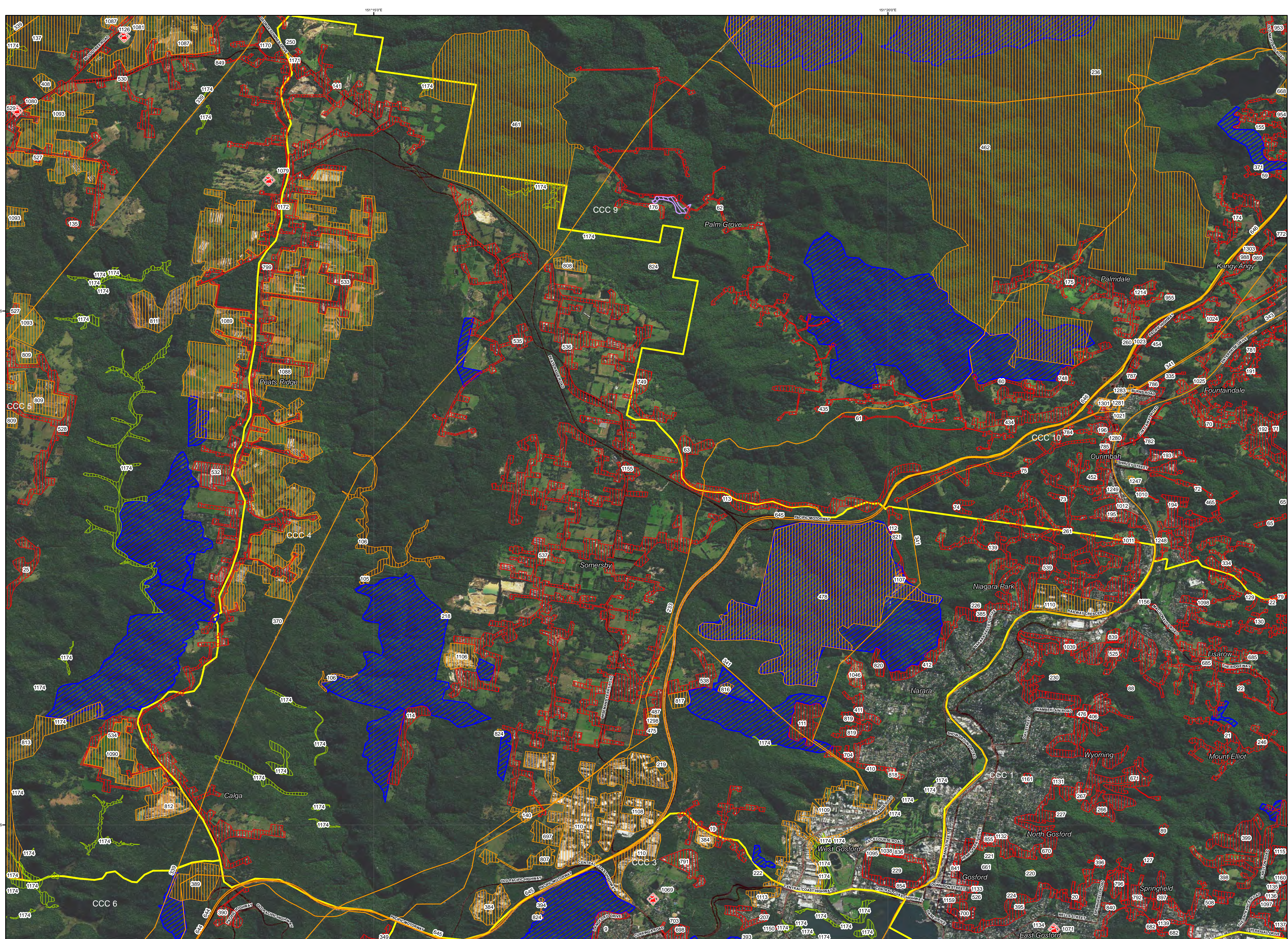
Map Ref	Asset name	Asset type	Subtype	Risk level	Priority	Treatment
19	Debenham Rd precinct	Human	Residential	Extreme	1B	T10;11;9;13
105	WPS & Substation Upper Mooney Dam	Economic	Infrastructure	Extreme	1C	T24
110	Somersby Industrial Park	Economic	Commercial	Very High	2A	T10;11;13
111	Dawson St	Human	Residential	Very High	2A	T9;10;11;13
112	Mangrove Rd isolated properties	Human	Residential	Very High	2A	T9;10;13
113	Somersby interchange precinct	Human	Residential	Very High	2A	T10;13
114	Belmont Farm - isolated residences	Human	Residential	Very High	2A	T9;10;11;13
139	Glen Rd precinct	Human	Residential	Very High	2A	T10;13
140	Water Treatment Plant Somersby	Economic	Infrastructure	Very High	2A	T24
141	Central Mangrove Public School	Human	Special Fire	Very High	2A	T10;13
142	Endangered Ecological Communities - Environment	Environment	Endangered	Very High	2A	T13
218	Water Treatment Plant Somersby	Economic	Infrastructure	Very High	2A	T24
219	GRN - Mt Penang, reservoir & telemetry	Economic	Infrastructure	Very High	2A	T26;24;23
226	Reservoir & telemetry tower Niagara	Economic	Infrastructure	Very High	2A	T26;24;23
229	Reservoir & telemetry tower Presidents	Economic	Infrastructure	Very High	2A	T26;23
250	Mangrove tower (RFS paging)	Economic	Infrastructure	Very High	2A	(1)
287	TAFE NSW Glendale & Schools	Human	Special Fire	Very High	2B	(2)
338	Mooney Mooney Aboriginal place	Cultural	Aboriginal	Very High	2B	T13;10
339	Electricity Transmission Lines 330 kV	Economic	Infrastructure	Very High	2B	T19
370	Briess Rd surge tank	Economic	Infrastructure	Very High	2C	T24
384	Gosford Quarries	Economic	Commercial	High	3A	T10;11;13
385	Railway Cr Lisarow	Human	Residential	High	3A	T9;10;13
410	Narara Creek Rd east	Human	Residential	High	3A	T10;11;13
411	Research Rd	Human	Residential	High	3A	T10;11;13
412	Niagara Park west	Human	Residential	High	3A	T9;10
414	Endangered Ecological Communities - Environment	Environment	Endangered	High	3A	T13
461	Ourimbah State Forest - west	Economic	Commercial	High	3A	(3)
475	Jemena gas networks	Economic	Infrastructure	High	3A	T24;13
478	Strickland State Forest	Economic	Commercial	High	3A	(4)
487	Somersby tower (RFS Paging)	Economic	Infrastructure	High	3A	T24;26;23
533	Peats Ridge Rd east RR	Human	Residential	High	3B	T11;13
535	Konda Rd RR	Human	Residential	High	3B	T9;10;11;13
536	Hoipos Rd precinct RR	Human	Residential	High	3B	T11;13
537	Somersby RR	Human	Residential	High	3B	T9;10;11;13
538	Goldsmiths Rd RR	Human	Residential	High	3B	T9;11;13
539	Excelsior St precinct	Human	Residential	High	3B	T10;13
644	M1 Motorway - Brooklyn to Mooney	Economic	Infrastructure	High	3B	T9;11;13;24
645	M1 Motorway - Mooney Mooney Creek	Economic	Infrastructure	High	3B	T9;11;13;24
697	Australian Reptile Park	Economic	Tourist and	High	3C	T13;10
704	Narara Creek Rd west	Human	Residential	High	3C	T10;9;13
799	Peats Ridge Public School	Human	Special Fire	High	3C	T10;11;13
816	RSPCA Animal Shelter	Economic	Agricultural	Medium	4	T9;11
817	Camp Chagman - Girl Guides	Economic	Tourist and	Medium	4	T9;11
857	Endangered Ecological Communities - Environment	Environment	Endangered	Medium	4	T13
1095	West Gosford sub station	Economic	Infrastructure	Medium	4	T24

(1):T24;13;26;23

(2):T25;9;13;11;27

(3):T9;13;11;25;27

(4):T9;13;11;25;27



ID	Treatment strategy	Action	Agencies (Support)
T9	Hazard Reduction	Implement burning program mapped in SFAZ -	LGA, OEH, Darkinjung LALC
T10	Hazard Reduction	Inspect APZ & maintain as required - CCC	LGA, OEH, Darkinjung LALC
T11	Preparedness	Inspect & maintain fire trails as required -CCC	TI CL, LGA, OEH, Private, F CNSW
T12	Hazard Reduction	Implement burning program mapped in SFAZ -	CA, TI CL, LGA, OEH, F CNSW
T13	Hazard Reduction	Investigate implementation of burning within	LGA, RFS
T15	Hazard Reduction	Inspect APZ & maintain as required - LMCC	LGA, Belmont Wetlands (TI CL)
T16	Community Education	Undertake community engagement activity	LGA, OEH, FRNSW, RFS
T17	Preparedness	Inspect & maintain fire trails as required -LMCC	CA, TI CL, LGA, OEH, Private,
T19	Hazard Reduction	APZs to be inspected & maintained -	Private, Ausgrid / Transgrid
T23	Property Planning	Investigate communications supply protection	TI CL, LGA, OEH, RFS
T24	Hazard Reduction	Inspect infrastructure APZ & maintain as	LGA, OEH, Darkinjung LALC
T25	Hazard Reduction	Investigate burning in LMZ - Economic Assets	LGA, F CNSW (RFS)
T26	Property Planning	Complete site bush fire risk assessment CCC	LGA
T27	Ignition Management	Implement visitor management strategies on	LGA, OEH, F CNSW (FRNSW,

\*Note - Some base data layers may not be displayed on map



# Central Coast BFMC Bush Fire Risk Management Plan 2020

CCC 5 - Map Display Area

Map 5 of 16

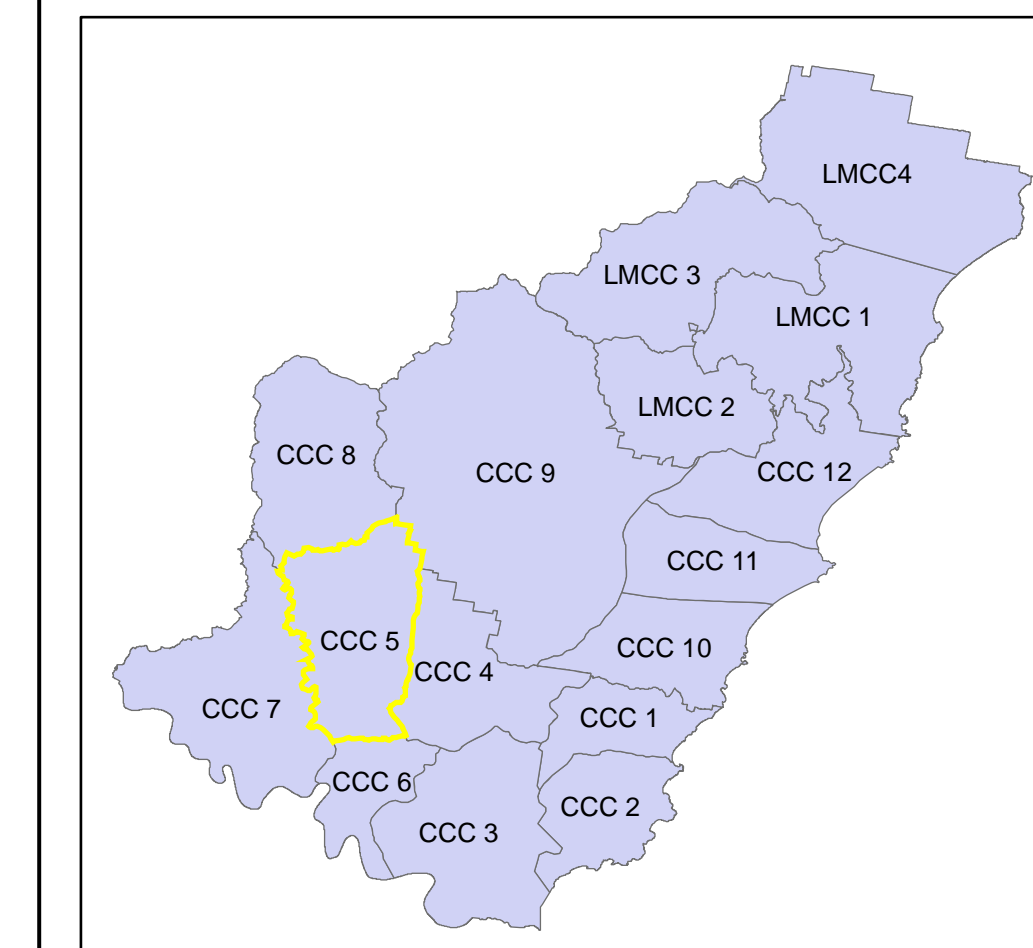
This Bush Fire Risk Management Plan (BFRMP) has been prepared by the Central Coast Bush Fire Management Committee (BFMC) pursuant to section 52 of the *Rural Fires Act 1997*.

The aim of this BFRMP is to reduce the adverse impact of bush fires on life, property and the environment.

The objectives of this BFRMP are to:

- reduce the number of human-induced bush fire ignitions that cause damage to life, property or the environment;
- manage fuel to reduce the spread and intensity of bush fires while minimising environmental/ecological impacts;
- reduce the community's vulnerability to bush fires by improving its preparedness; and
- effectively contain fires with a potential to cause damage to life, property and the environment.

This map forms part of the BFRMP for the Central Coast BFMC, covering the local government area(s) of Lake Macquarie, Central Coast and Central Coast. It should be viewed in conjunction with the accompanying BFRMP document which provides further details on the BFMC area, the assets assessed and the risk assessment process used.



**Review**  
Under the *Rural Fires Act 1997* this plan must be reviewed and updated within each successive five year period following the constitution of the BFMC. The Central Coast BFMC will also review this plan as necessary. This may be triggered by a range of circumstances, including but not limited to:

- changes to the BFMC area, organisational responsibilities or legislation;
- changes to the bush fire risk in the area; or
- following a major fire event.

**Assets**  
This BFRMP identifies the assets that are considered by the Central Coast BFMC and community to be at risk from bush fires, assesses the bush fire risk to each asset and assigns treatments designed to mitigate the risk. Assets in the BFMC area identified as requiring treatments are listed in the assets table. Other assets within the BFMC area that were assessed as not requiring treatments within the life of this plan are listed in the appendix to the BFRMP document. The Map Ref number "NA" denotes non-spatial assets.

**Treatments**  
Specific treatments assigned to assets in the Central Coast BFMC are listed in the treatments table and linked to the assets which they are designed to protect. Standard BFMC wide treatments (i.e. not linked to a specific asset) which occur on an ongoing basis within the BFMC area are:

- reviewing the bush fire prone land map;
- ensuring developments in the bush fire prone land comply with Planning for Bush Fire Protection;
- using the Local Environment Plan's (LEPs) to control development in areas with a bush fire risk;
- varying the standard bush fire danger period as required;
- requiring permits during bush fire danger periods;
- prosecution of arsonists/offenders;
- investigation of bush fire cause;
- normal fire suppression activities;
- assessing and managing compliance with strategic fire-fighting resource allocation management systems;
- preparation of a S22 Operations Coordination Plan;

Note on LMZ: All areas not specifically mapped as an APZ, SFAZ or FEZ are considered as LMZ for this risk management plan. For areas identified by an LMZ polygon on the map, please refer to the BFRMP document for the specific land management objectives.

Zone	Purpose	Suppression	Zone
<b>Asset Protection Zone</b>	To protect human life, property and highly valued public assets and values.	To enable the safe use of <b>Direct Attack</b> suppression strategies within the zone. To minimise bush fire impacts on undefended assets.	As per RFS document Standards for Asset Protection Zones.
<b>Strategic Fire Advantage Zone</b>	To provide strategic areas of fire protection advantage which will reduce the speed and intensity of bush fires, and reduce the potential for spot fire development. To aid containment of wildfires to existing management boundaries.	To improve the likelihood and safe use of <b>Parallel Attack</b> suppression strategies within the zone. <b>Indirect Attack</b> (back burning) in high to very high fire weather conditions within the zone. To reduce the likelihood of: Crown fire development within the zone; and/or Spot fire ignition potential from the zone.	Zone width related to suppression objectives and dependant upon: - Topography - Aspect - Spotting propensity - Location of adjacent fire breaks - Mosaic pattern of treatment Assess Overall Fuel Hazard (OFH) once vegetation communities reach minimum fire thresholds within this plan. Management practices should aim to achieve mosaic fuel reduction patterns so that the majority of the SFAZ has an OFH of less than high.
<b>Land Management Zone</b>	To meet relevant land management objectives in area where APZs or SFAZs are not appropriate.	To reduce the likelihood of spread of fires. To undertake mosaic burning.	As appropriate to achieve land management and fire protection objectives of the responsible land management agency. To reduce the likelihood of spread of fires. To undertake mosaic burning.
<b>Fire Exclusion Zone</b>	To exclude bush fires.	N/A	Variable dependant on size of fire sensitive area requiring protection.

**Disclaimer**  
The Central Coast BFMC makes every effort to ensure the quality of the information available on this map. Before relying on the information on this map, users should carefully evaluate its accuracy, currency or completeness of the information. Copyright: Central Coast BFMC 2020.

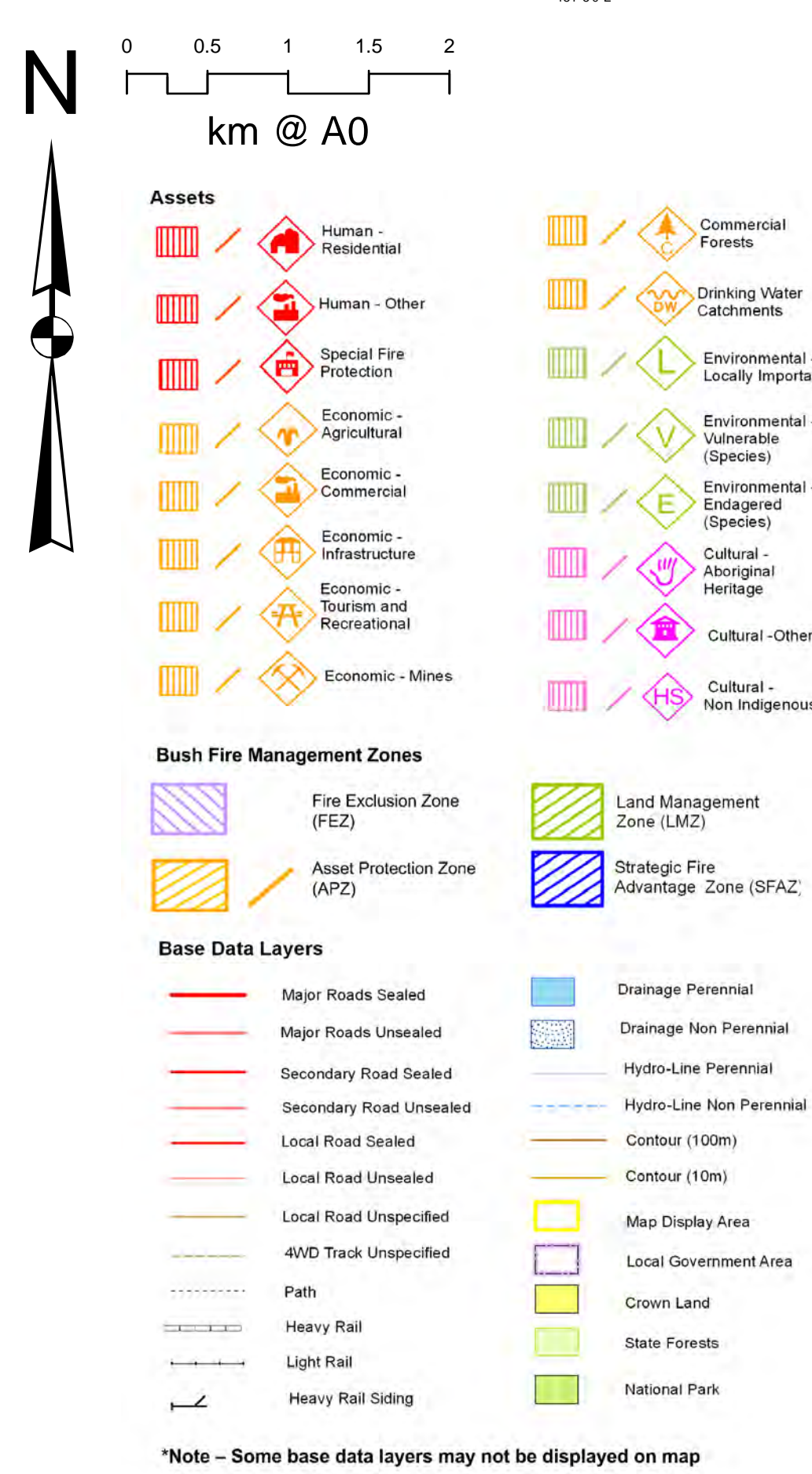
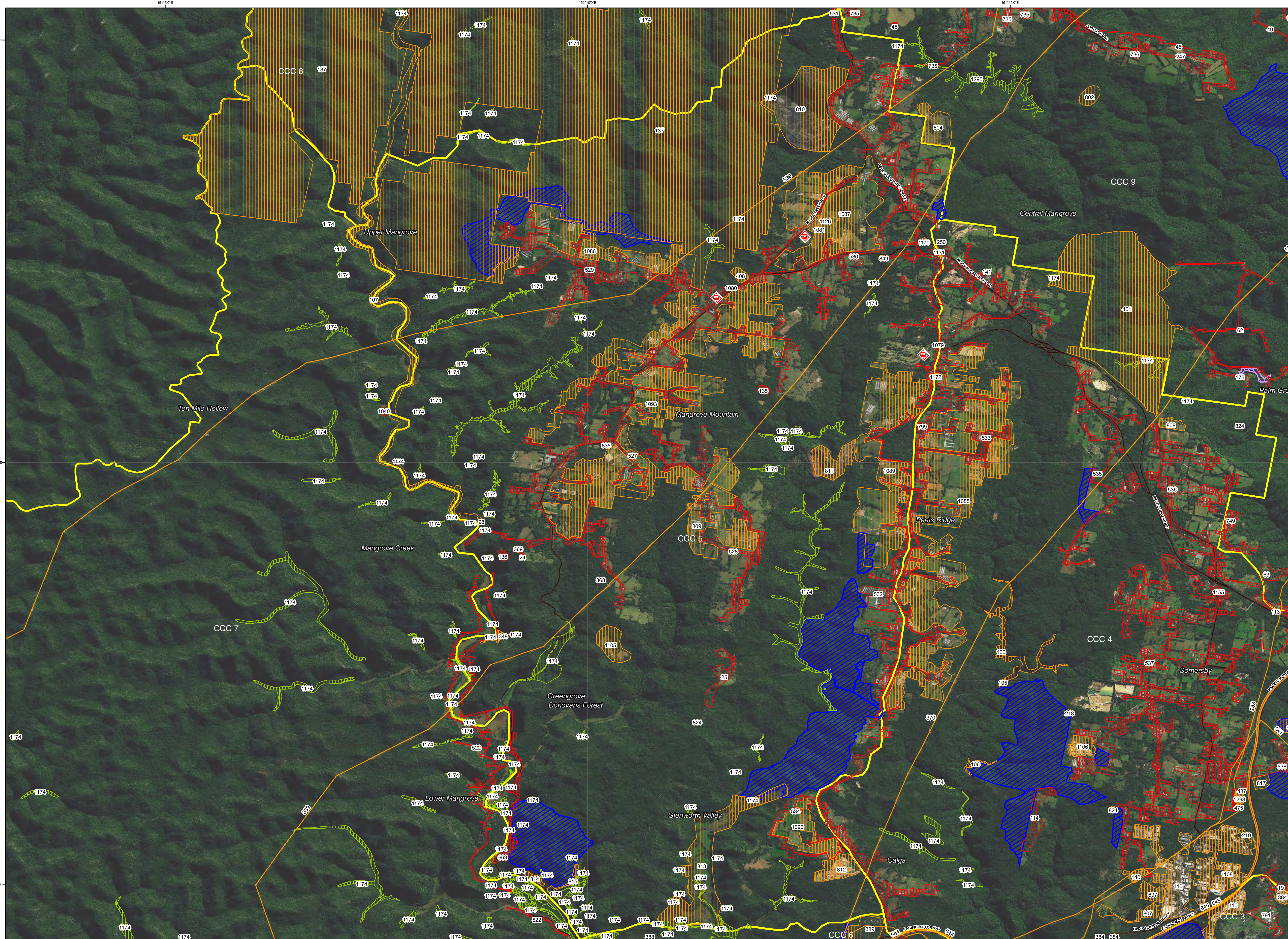
The Central Coast BFMC can not guarantee and assumes no legal liability or responsibility for the accuracy, currency or completeness of the information. Copyright: Central Coast BFMC 2020.

Authorized by \_\_\_\_\_ of Central Coast BFMC.  
Date created: Tuesday, 15 September 2020

BFRMP version 2.1.27.0

Map Ref	Asset name	Asset type	Subtype	Risk level	Priority	Treatment
24	Sayananda Yoga Academy	Human	Residential	Extreme	1B	T10;T13
25	Ironbark Road isolated properties	Human	Residential	Extreme	1B	T10;T11;T13
98	WPS & Substation Mangrove Creek	Economic	Infrastructure	Extreme	1C	T24
106	Water Catchment Upper Mooney Dam	Economic	Drinking	Extreme	1C	T11;T25;T24
107	Water Catchment Mangrove Creek Weir	Economic	Drinking	Extreme	1C	T11;T24;T25
135	Greek Orthodox Monastery of the Holy	Human	Other	Very High	2A	T13
136	Greek Orthodox Monastery of St Mary	Human	Other	Very High	2A	T10;T13
137	McPherson State Forest	Economic	Commercial	Very High	2A	(1)
142	Endangered Ecological Communities -	Environment	Endangered	Very High	2A	T13
337	Aboriginal protected site	Cultural	Aboriginal	Very High	2B	T10;T13
339	Electricity Transmission Lines 330 kV	Economic	Infrastructure	Very High	2B	T19
348	Yoga Retreat centre	Economic	Tourist and	Very High	2C	T13;T10
368	Berecy Rd surge tank	Economic	Infrastructure	Very High	2C	T24
369	Pemberton Hill surge tank	Economic	Infrastructure	Very High	2C	T24
408	Mangrove Mountain Retreat	Economic	Tourist and	High	3A	T10;T13
414	Endangered Ecological Communities -	Environment	Endangered	High	3A	T13
527	Mangrove Mountain RR	Human	Residential	High	3B	T13;T11
528	Ironbark Rd RR	Human	Residential	High	3B	T11;T13
529	Waratah Rd RR	Human	Residential	High	3B	T9;T10;T11;T13
530	Bloodtree Rd RR	Human	Residential	High	3B	T10;T13
532	Peats Ridge Rd west RR	Human	Residential	High	3B	T9;T11;T13
534	Cooks Rd RR	Human	Residential	High	3B	T9;T10;T11;T13
669	Mangrove Mountain cultural facility	Cultural	Aboriginal	High	3B	T10;T13
669	Lower Mangrove isolated properties	Human	Residential	High	3B	T9;T11;T13
814	Popran Road caravan park	Economic	Tourist and	Medium	4	T9;T11;T10
857	Endangered Ecological Communities -	Environment	Endangered	Medium	4	T13
1079	The Springs Golf Club (NSP)	Human	Other	Medium	4	T30
1080	Mangrove Mountain Union Church Hall	Human	Other	Medium	4	T30
1081	Mangrove Mountain District Oval (NSP)	Human	Other	Medium	4	T30

(1):T9;T13;T11;T25;T27



ID	Treatment strategy	Action	Agencies (Support)
T9	Hazard Reduction	Implement burning program mapped in SFAZ -	LGA, OEH, Darkinjung LALC
T10	Hazard Reduction	Inspect APZ & maintain as required - CCC	LGA, OEH, Darkinjung LALC
T11	Preparedness	Inspect & maintain fire trails as required - CCC	Ti CL, LGA, OEH, Private, FCNSW
T13	Hazard Reduction	Investigate implementation of burning within	LGA, RFS
T19	Hazard Reduction	APZs to be inspected & maintained -	Private, Ausgrid / Transgrid
T24	Hazard Reduction	Inspect infrastructure APZ & maintain as	LGA, OEH, Darkinjung LALC
T25	Hazard Reduction	Investigate burning in LMZ - Economic Assets	LGA, FCNSW (RFS)
T27	Ignition Management	Implement visitor management strategies on	LGA, OEH, FCNSW (FRNSW,
T30	Hazard Reduction	Maintain fuels in accordance with NSP	LGA, RFS

\*Note - Some base data layers may not be displayed on map



# Central Coast BFMC Bush Fire Risk Management Plan 2020

CCC 6 - Map Display Area

Map 6 of 16

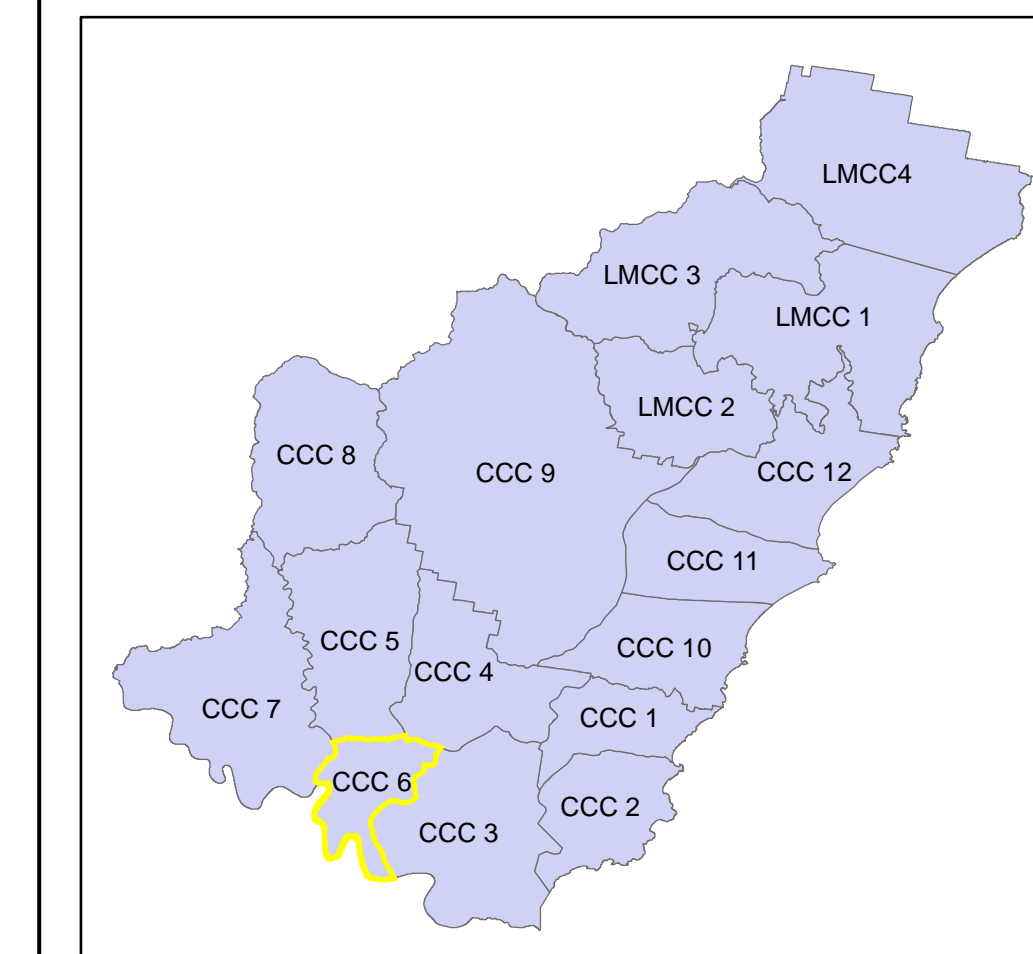
This Bush Fire Risk Management Plan (BFRMP) has been prepared by the Central Coast Bush Fire Management Committee (BFMC) pursuant to section 52 of the Rural Fires Act 1997.

The aim of this BFRMP is to reduce the adverse impact of bush fires on life, property and the environment.

The objectives of this BFRMP are to:

- reduce the number of human-induced bush fire ignitions that cause damage to life, property or the environment;
- manage fuel to reduce the spread and intensity of bush fires while minimising environmental/ecological impacts;
- reduce the community's vulnerability to bush fires by improving its preparedness; and
- effectively contain fires with a potential to cause damage to life, property and the environment.

This map forms part of the BFRMP for the Central Coast BFMC, covering the local government area(s) of Lake Macquarie, Central Coast and Central Coast. It should be viewed in conjunction with the accompanying BFRMP document which provides further details on the BFMC area, the assets assessed and the risk assessment process used.



**Review**  
Under the Rural Fires Act 1997 this plan must be reviewed and updated within each successive five year period following the constitution of the BFMC. The Central Coast BFMC will also review this plan as necessary. This may be triggered by a range of circumstances, including but not limited to:

- changes to the BFMC area, organisational responsibilities or legislation;
- changes to the bush fire risk in the area; or
- following a major fire event.

**Assets**  
This BFRMP identifies the assets that are considered by the Central Coast BFMC and community to be at risk from bush fires, assesses the bush fire risk to each asset and assigns treatments designed to mitigate the risk. Assets in the BFMC area identified as requiring treatments are listed in the assets table. Other assets within the BFMC area that were assessed as not requiring treatments within the life of this plan are listed in the appendix to the BFRMP document. The Map Ref number "NA" denotes non-spatial assets.

**Treatments**  
Specific treatments assigned to assets in the Central Coast area are listed in the treatments table and linked to the assets which they are designed to protect. Standard BFMC wide treatments (i.e. not linked to a specific asset) which occur on an ongoing basis within the BFMC area are:

- reviewing the bush fire prone land map;
- ensuring developments in the bush fire prone land comply with Planning for Bush Fire Protection;
- using the Local Environment Plan's (LEPs) to control development in areas with a bush fire risk;
- varying the standard bush fire danger period as required;
- requiring permits during bush fire danger periods;
- prosecution of arsonists/offenders;
- investigation of bush fire cause;
- normal fire suppression activities;
- assessing and managing compliance with strategic fire-fighting resource allocation management systems;
- preparation of a S&S Operations Coordination Plan;

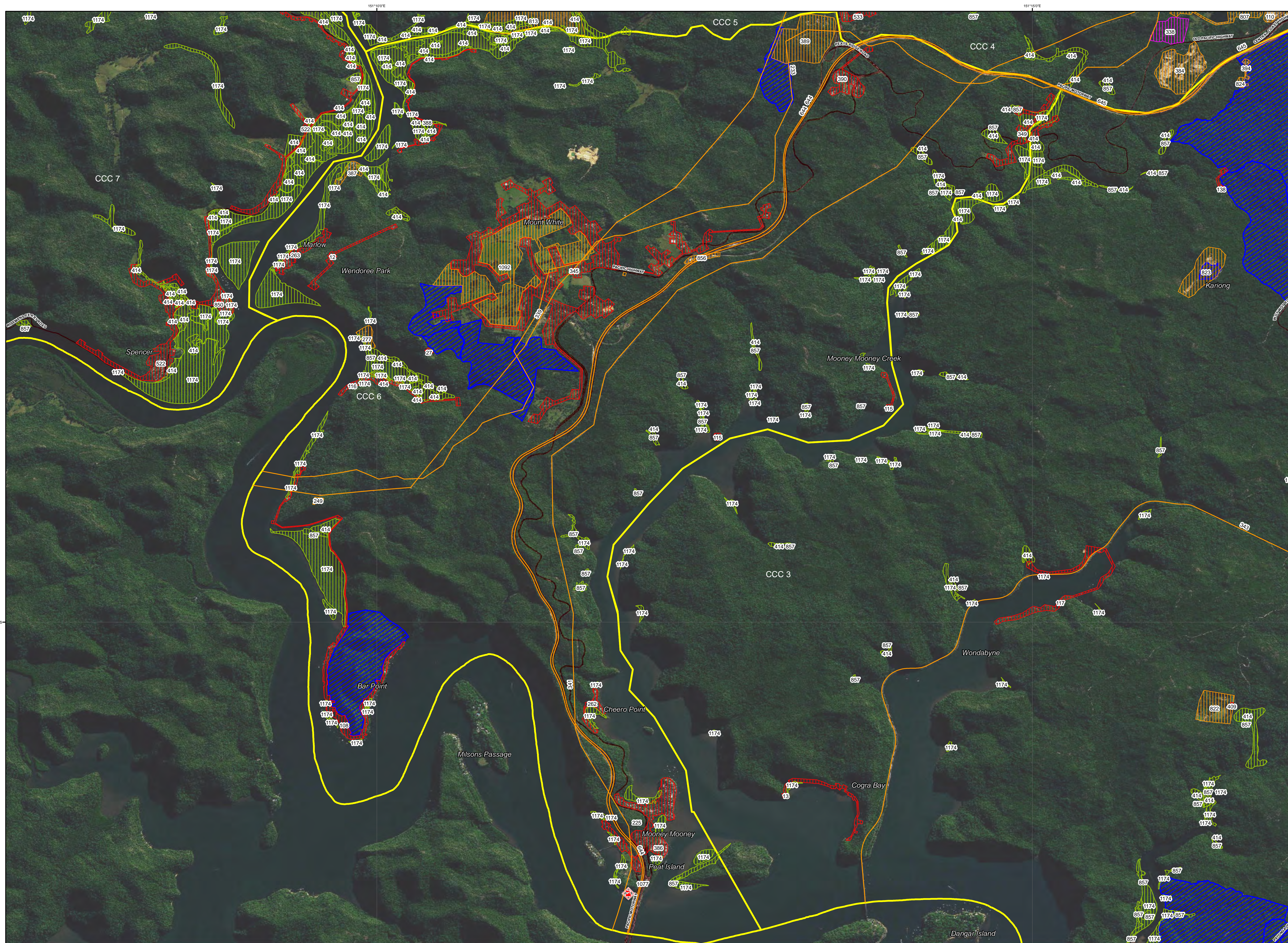
Note on LMC: All areas not specifically mapped as an APZ, SFAZ or FEZ are considered as LMC for this risk management plan. For areas identified by an LMC polygon on the map, please refer to the BFRMP document for the specific land management objectives.

Zone	Purpose	Suppression	Zone
<b>Asset Protection Zone</b>	To protect human life, property and highly valued public assets and values.	To enable the safe use of <b>Direct Attack</b> suppression strategies within the zone. To minimise bush fire impacts on undefended assets.	As per RFS document Standards for Asset Protection Zones.
<b>Strategic Fire Advantage Zone</b>	To provide strategic areas of fire protection advantage which will reduce the speed and intensity of bush fire development. To aid containment of wildfires by existing management boundaries.	To improve the likelihood and safe use of <b>Parallel Attack</b> suppression strategies within the zone. <b>Indirect Attack</b> (back burning) in high to very high fire weather conditions within the zone. To reduce the likelihood of: Crown fire development within the zone; and/or Spot fire ignition potential from the zone.	Zone width related to suppression objectives and dependant upon: - Topography - Aspect - Spotting propensity for spot fire - Location of adjacent fire breaks - Mosaic pattern of treatment Assess Overall Fuel Hazard (OFH) once vegetation communities reach minimum fire thresholds within this plan. Management practices should aim to achieve mosaic fuel reduction patterns so that the majority of the SFAZ has an OFH of less than high.
<b>Land Management Zone</b>	To meet relevant land management objectives in area where APZs or SFAZs are not appropriate.	To reduce the likelihood of spread of fires. To undertake mosaic burning.	As appropriate to achieve land management and fire protection objectives of the responsible land management agency. To reduce the likelihood of spread of fires. To undertake mosaic burning.
<b>Fire Exclusion Zone</b>	To exclude bush fires.	N/A	Variable dependant on size of fire sensitive area requiring protection.

**Disclaimer**  
The Central Coast BFMC makes every effort to ensure the quality of the information available on this map. Before relying on the information on this map, users should carefully evaluate its accuracy, currency and completeness of the information. Copyright: Central Coast BFMC 2020.

The Central Coast BFMC can not guarantee and assumes no legal liability or responsibility for the accuracy, currency or completeness of the information. Copyright: Central Coast BFMC 2020.  
Authorized by \_\_\_\_\_ of Central Coast BFMC.  
Date created: Tuesday, 15 September 2020

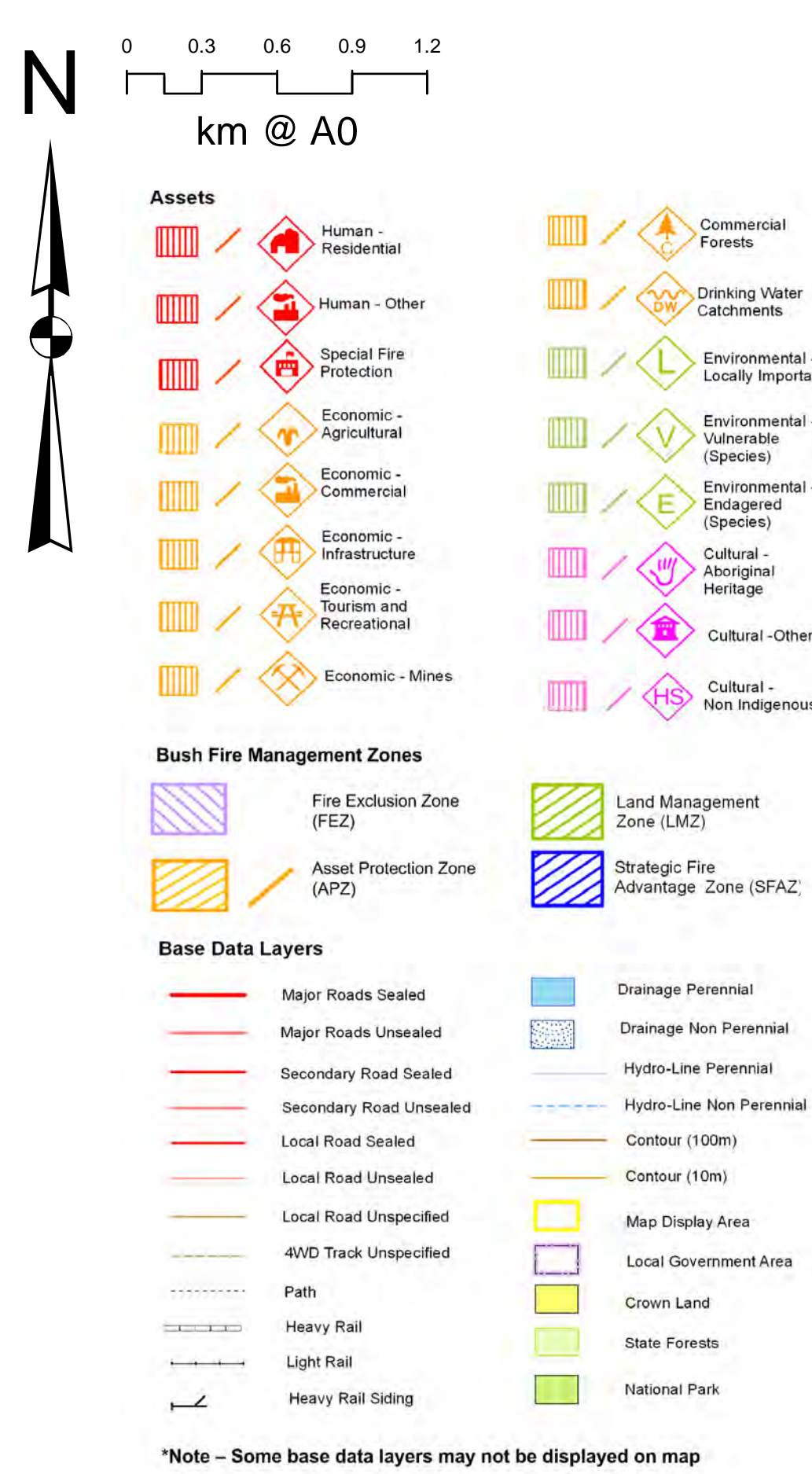
BFRMP version 2.1.27.0



Map Ref	Asset name	Asset type	Subtype	Risk level	Priority	Treatment
12	Morgans Rd isolated properties	Human	Residential	Extreme	1B	T10;T13
27	Roberts residence	Human	Residential	Extreme	1B	T9;T10;T13
108	Bar Point	Human	Residential	Very High	2A	T10;T11;T13
115	Mooney Mooney Creek isolated	Human	Residential	Very High	2A	T13
116	Marlow Creek	Human	Residential	Very High	2A	T10;T11;T13
137	McPherson State Forest	Economic	Commercial	Very High	2A	(1)
142	Endangered Ecological Communities	Environment	Endangered	Very High	2A	T13
225	Reservoir & telemetry tower Mooney	Economic	Infrastructure	Very High	2A	T26;T23
233	Gas Pipe Line	Economic	Infrastructure	Very High	2A	T24;T25
248	PMR - Mount White (RFS Paging)	Economic	Infrastructure	Very High	2A	(2)
262	Cheero Point precinct	Human	Residential	Very High	2A	T10;T13
263	Wendoree Park precinct	Human	Residential	Very High	2A	T10;T11;T13
277	Greenmans On The Hawkesbury	Economic	Tourist and	Very High	2A	T13;T10
339	Electricity Transmission Lines 330 kV	Economic	Infrastructure	Very High	2B	T19
345	Mount White rural residential	Human	Residential	Very High	2B	T9;T10;T11;T13
349	Karool Rd precinct	Human	Residential	Very High	2C	T13
386	Mooney Mooney precinct	Human	Residential	High	3A	T10;T13
387	Neverfall Caravan Park	Economic	Tourist and	High	3A	T10;T13
388	Glenworth Valley Rd isolated properties	Human	Residential	High	3A	T13
389	Walkabout Wildlife Park	Economic	Tourist and	High	3A	T9;T10;T11
390	Residential Calga interchange	Human	Residential	High	3A	T13
414	Endangered Ecological Communities	Environment	Endangered	High	3A	T13
644	MT Motorway - Brooklyn to Mooney	Economic	Infrastructure	High	3B	T9;T11;T13;T24
657	Endangered Ecological Communities	Environment	Endangered	Medium	4	T13
1077	Deerubun Reserve (NSP)	Human	Other	Medium	4	T30

(1):T9;T13;T11;T25;T27

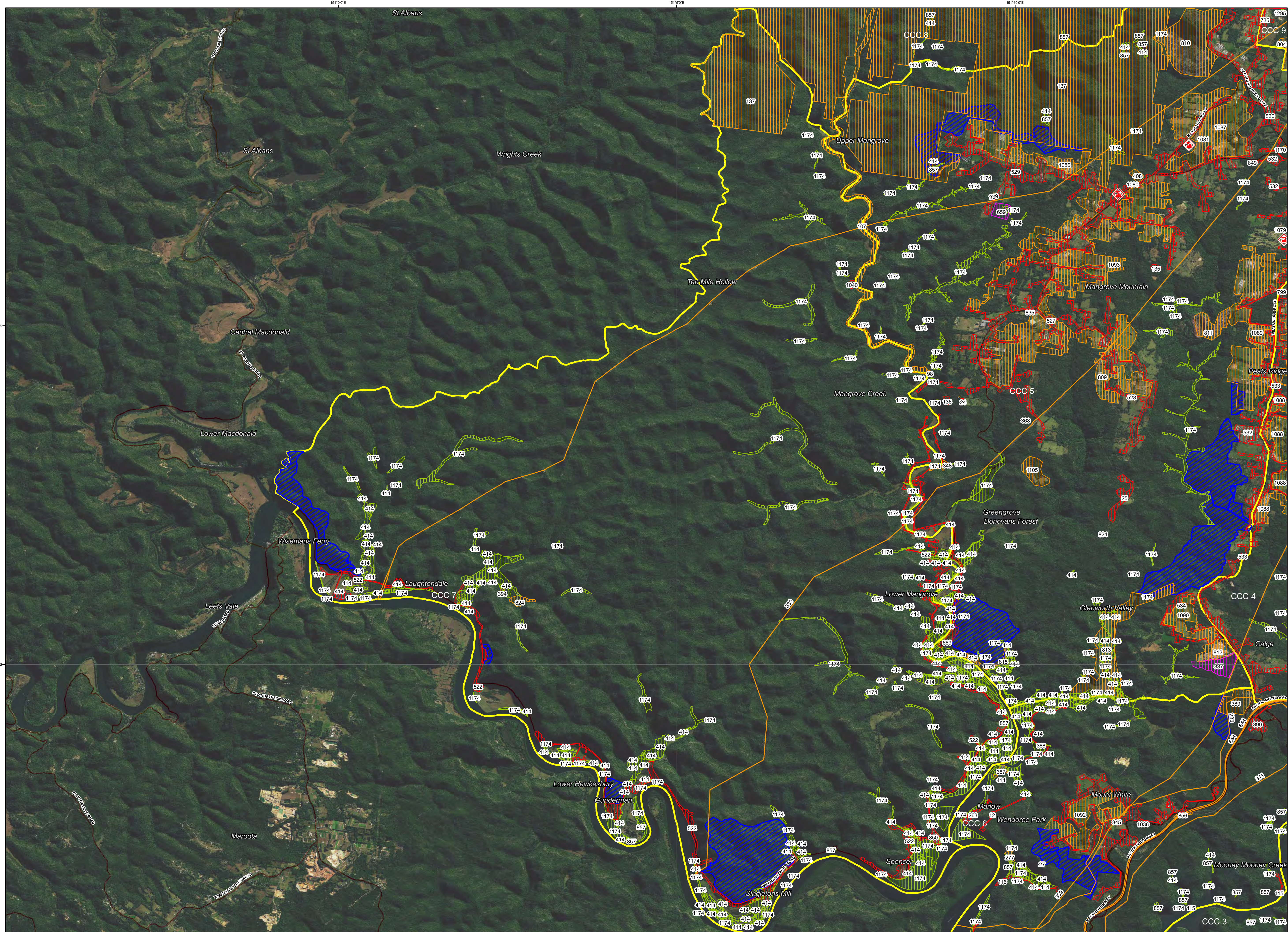
(2):T24;T13;T26;T23;T11



ID	Treatment strategy	Action	Agencies (Support)
T9	Hazard Reduction	Implement burning program mapped in SFAZ -	LGA, OEH, Darkinjung LALC
T10	Hazard Reduction	Inspect APZ & maintain as required - CCC	LGA, OEH, Darkinjung LALC
T11	Preparedness	Inspect & maintain fire trails as required - CCC	Ti CL, LGA, OEH, Private, FCNSW
T13	Hazard Reduction	Investigate implementation of burning within	LGA, RFS
T19	Hazard Reduction	APZs to be inspected & maintained -	Private, Ausgrid / Transgrid
T23	Property Planning	Investigate communications supply protection	Ti CL, LGA, OEH, RFS
T24	Hazard Reduction	Inspect infrastructure APZ & maintain as	LGA, OEH, Darkinjung LALC
T25	Hazard Reduction	Investigate burning in LMZ - Economic Assets	LGA, FCNSW (RFS)
T26	Property Planning	Complete site bush fire risk assessment CCC	LGA
T27	Ignition Management	Implement visitor management strategies on	LGA, OEH, FCNSW (FRNSW),
T30	Hazard Reduction	Maintain fuels in accordance with NSP	LGA, RFS

\*Note - Some base data layers may not be displayed on map





Map Ref	Asset name	Asset type	Subtype	Risk level	Priority	Treatment
107	Water Catchment Mangrove Creek Weir	Economic	Drinking	Extreme	1C	T11;T25
142	Endangered Ecological Communities -	Environment	Endangered	Very High	2A	T13
338	Electricity Transmission Lines 330 kV	Economic	Infrastructure	Very High	2B	T19
394	NPWS office/depot	Economic	Infrastructure	High	3A	T9;10;11;13
414	Endangered Ecological Communities -	Environment	Endangered	High	3A	T13
522	Spencer precinct	Human	Residential	High	3B	T10;13;20
824	NPWS visitor facilities	Economic	Tourist and	Medium	4	T27;29
857	Endangered Ecological Communities -	Environment	Endangered	Medium	4	T13

# Central Coast BFMC Bush Fire Risk Management Plan 2020

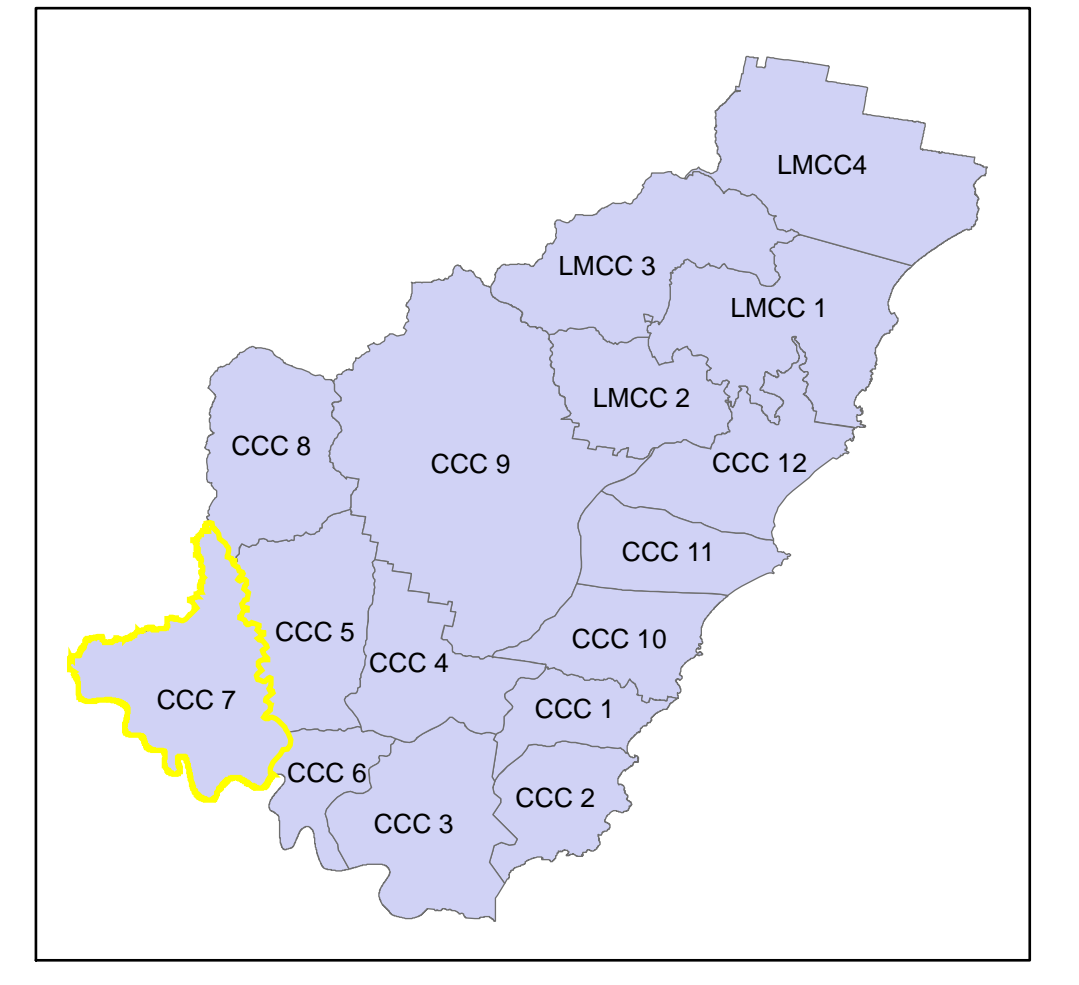
CCC 7 - Map Display Area  
Map 7 of 16

This Bush Fire Risk Management Plan (BFRMP) has been prepared by the Central Coast Bush Fire Management Committee (BFMC) pursuant to section 52 of the Rural Fires Act 1997.

The objectives of this BFRMP are to:

- reduce the number of human-induced bush fire ignitions that cause damage to life, property or the environment;
- manage fuel to reduce the spread and intensity of bush fires while minimising environmental/ecological impacts;
- reduce the community's vulnerability to bush fires by improving its preparedness; and
- effectively contain fires with a potential to cause damage to life, property and the environment.

This map forms part of the BFRMP for the Central Coast BFMC, covering the local government area(s) of Lake Macquarie, Central Coast and Central Coast. It should be viewed in conjunction with the accompanying BFRMP document which provides further details on the BFMC area, the assets assessed and the risk assessment process used.



**Review**  
Under the Rural Fires Act 1997 this plan must be reviewed and updated within each successive five year period following the constitution of the BFMC. The Central Coast BFMC will also review this plan as necessary. This may be triggered by a range of circumstances, including but not limited to:

- changes to the BFMC area, organisational responsibilities or legislation;
- changes to the bush fire risk in the area; or
- following a major fire event.

**Assets**  
This BFRMP identifies the assets that are considered by the Central Coast BFMC and community to be at risk from bush fires, assesses the bush fire risk to each asset and assigns treatments designed to mitigate the risk. Assets in the BFMC area identified as requiring treatments are listed in the assets table. Other assets within the BFMC area that were assessed as not requiring treatments within the life of this plan are listed in the appendix to the BFRMP document. The Map Ref number "NA" denotes non-spatial assets.

**Treatments**  
Specific treatments assigned to assets in the Central Coast area are listed in the treatments table and linked to the assets which they are designed to protect. Standard BFMC work treatments (i.e. not linked to a specific asset) which occur on an ongoing basis within the BFMC area are:

- reviewing the bush fire prone land map;
- ensuring developments in the bush fire prone land comply with Planning for Bush Fire Protection;
- using the Local Environment Plan's (LEPs) to control development in areas with a bush fire risk;
- varying the standard bush fire danger period as required;
- requiring permits during bush fire danger periods;
- prosecution of arsonists/offenders;
- investigation of bush fire cause;
- normal fire suppression activities;
- assessing and managing compliance with strategic fire-fighting resource allocation management systems;
- preparation of a S2 Operations Coordination Plan;

Note on LMZ: All areas not specifically mapped as an APZ, SFAZ or FEZ are considered as LMZ for this risk management plan. For areas identified by an LMZ polygon on the map, please refer to the BFRMP document for the specific land management objectives.

Zone	Purpose	Suppression	Zone
<b>Asset Protection Zone</b>	To protect human life, property and highly valued public assets and values.	To enable the safe use of <b>Direct Attack</b> suppression strategies within the zone. To minimise bush fire impacts on undefended assets.	As per RFS document Standards for Asset Protection Zones.
<b>Strategic Fire Advantage Zone</b>	To provide strategic areas of fire protection advantage which will reduce the speed and intensity of bush fires, and reduce the potential for spot fire development. To aid containment of wildfires by existing management boundaries.	To improve the likelihood and safe use of <b>Parallel Attack</b> suppression strategies within the zone. <b>Indirect Attack</b> (back burning) in high to very high fire weather conditions within the zone. To reduce the likelihood of: Crown fire development within the zone; and/or Spot fire ignition potential from the zone.	Zone width related to suppression objectives and dependant upon: - Topography - Aspect - Spotting propensity - Location of adjacent fire breaks - Mosaic pattern of treatment Assess Overall Fuel Hazard (OFH) once vegetation communities reach minimum fire thresholds within this plan. Management practices should aim to achieve mosaic fuel reduction patterns so that the majority of the SFAZ has an OFH of less than high.
<b>Land Management Zone</b>	To meet relevant land management objectives in area where APZs or SFAZs are not appropriate.	To reduce the likelihood of spread of fires. To undertake mosaic burning.	As appropriate to achieve land management and fire protection objectives of the responsible land management agency. To undertake mosaic burning objectives.
<b>Fire Exclusion Zone</b>	To exclude bush fires.	N/A	Variable dependant on size of fire sensitive area requiring protection.

**Disclaimer**  
The Central Coast BFMC makes every effort to ensure the quality of the information available on this map. Before relying on the information on this map, users should carefully evaluate its accuracy, currency or completeness of the information. Copyright: Central Coast BFMC 2020.

The Central Coast BFMC can not guarantee and assumes no legal liability or responsibility for the accuracy, currency or completeness of the information. Copyright: Central Coast BFMC 2020.  
Authorized by \_\_\_\_\_ of Central Coast BFMC.  
Date created: Tuesday, 15 September 2020



ID	Treatment strategy	Action	Agencies (Support)
T9	Hazard Reduction	Implement burning program mapped in SFAZ -	LGA, OEH, Darkinjung LALC
T10	Hazard Reduction	Inspect APZ & maintain as required - CCC	LGA, OEH, Darkinjung LALC
T11	Preparedness	Inspect & maintain fire trails as required - CCC	Ti CL, LGA, OEH, Private, FNSW
T13	Hazard Reduction	Investigate implementation of burning within	LGA, RFS
T19	Hazard Reduction	APZs to be inspected & maintained -	Private, Ausgrid / Transgrid
T20	Community Education	Undertake community engagement activity	LGA, OEH, FRNSW, RFS (LGA)
T24	Hazard Reduction	Inspect infrastructure APZ & maintain as	LGA, OEH, Darkinjung LALC
T25	Hazard Reduction	Investigate burning in LMZ - Economic Assets	LGA, FNSW (RFS)
T27	Ignition Management	Implement visitor management strategies on	LGA, OEH, FNSW (FRNSW)
T29	Ignition Management	Investigate & implement access management	Ti CL, LGA, OEH, FRNSW, RFS,

\*Note - Some base data layers may not be displayed on map



# Central Coast BFMC Bush Fire Risk Management Plan 2020

CCC 8 - Map Display Area

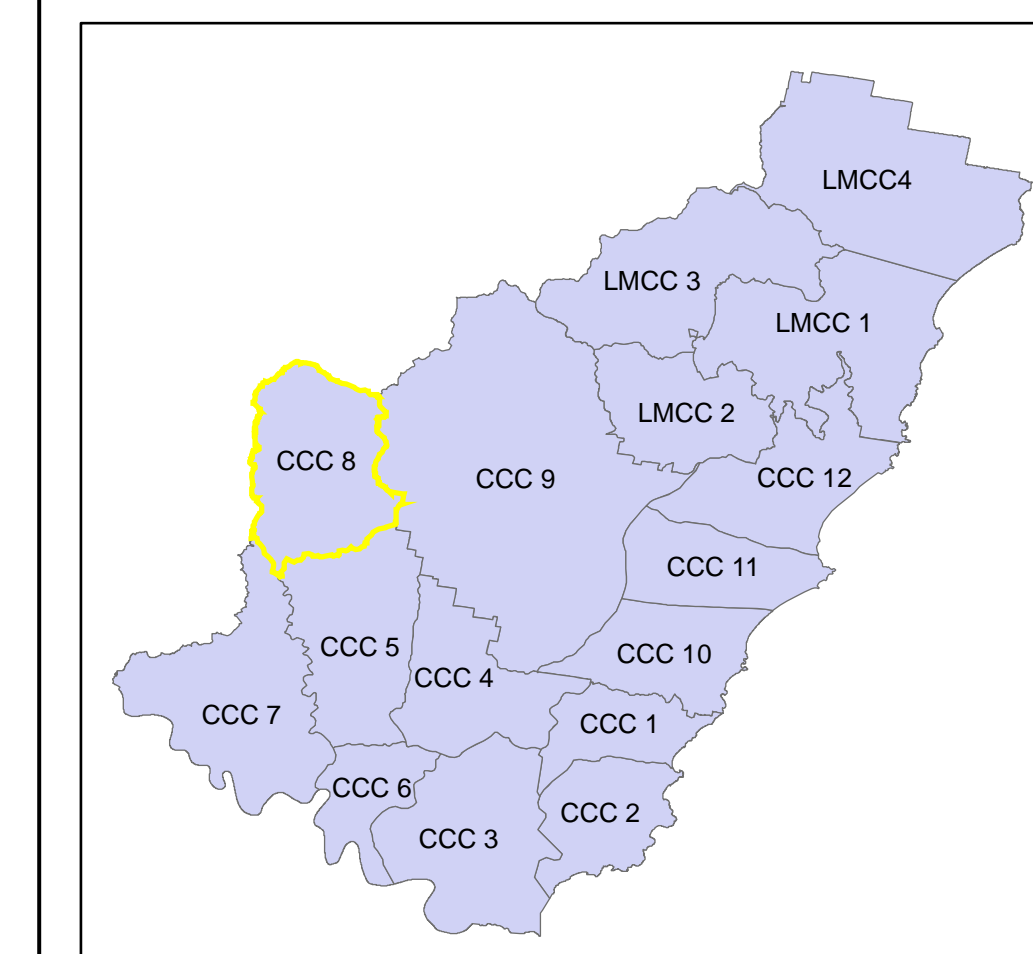
Map 8 of 16

This Bush Fire Risk Management Plan (BFRMP) has been prepared by the Central Coast Bush Fire Management Committee (BFMC) pursuant to section 52 of the Rural Fires Act 1997.

The aim of this BFRMP is to reduce the adverse impact of bush fires on life, property and the environment.

- The objectives of this BFRMP are to:
- reduce the number of human-induced bush fire ignitions that cause damage to life, property or the environment;
  - manage fuel to reduce the spread and intensity of bush fires while minimising environmental/ecological impacts;
  - reduce the community's vulnerability to bush fires by improving its preparedness; and
  - effectively contain fires with a potential to cause damage to life, property and the environment.

This map forms part of the BFRMP for the Central Coast BFMC, covering the local government area(s) of Lake Macquarie, Central Coast and Central Coast. It should be viewed in conjunction with the accompanying BFRMP document which provides further details on the BFMC area, the assets assessed and the risk assessment process used.



**Review**  
Under the Rural Fires Act 1997 this plan must be reviewed and updated within each successive five year period following the constitution of the BFMC. The Central Coast BFMC will also review this plan as necessary. This may be triggered by a range of circumstances, including but not limited to:

- changes to the BFMC area, organisational responsibilities or legislation;
- changes to the bush fire risk in the area; or
- following a major fire event.

**Assets**  
This BFRMP identifies the assets that are considered by the Central Coast BFMC and community to be at risk from bush fires, assesses the bush fire risk to each asset and assigns treatments designed to mitigate the risk. Assets in the BFMC area identified as requiring treatments are listed in the assets table. Other assets within the BFMC area that were assessed as not requiring treatments within the life of this plan are listed in the appendix to the BFRMP document. The Map Ref number "NA" denotes non-spatial assets.

- Treatments**  
Specific treatments assigned to assets in the Central Coast area are listed in the treatments table and linked to the assets which they are designed to protect. Standard BFMC wide treatments (i.e. not linked to a specific asset) which occur on an ongoing basis within the BFMC area are:
- reviewing the bush fire prone land map;
  - ensuring developments in the bush fire prone land comply with Planning for Bush Fire Protection;
  - using the Local Environment Plan's (LEPs) to control development in areas with a bush fire risk;
  - varying the standard bush fire danger period as required;
  - requiring permits during bush fire danger periods;
  - prosecution of arsonists/offenders;
  - investigation of bush fire cause;
  - normal fire suppression activities;
  - assessing and managing compliance with strategic fire-fighting resource allocation management systems;
  - preparation of a S&S Operations Coordination Plan;

Note on LMZ: All areas not specifically mapped as an APZ, SFAZ or FEZ are considered as LMZ for this risk management plan. For areas identified by an LMZ polygon on the map, please refer to the BFRMP document for the specific land management objectives.

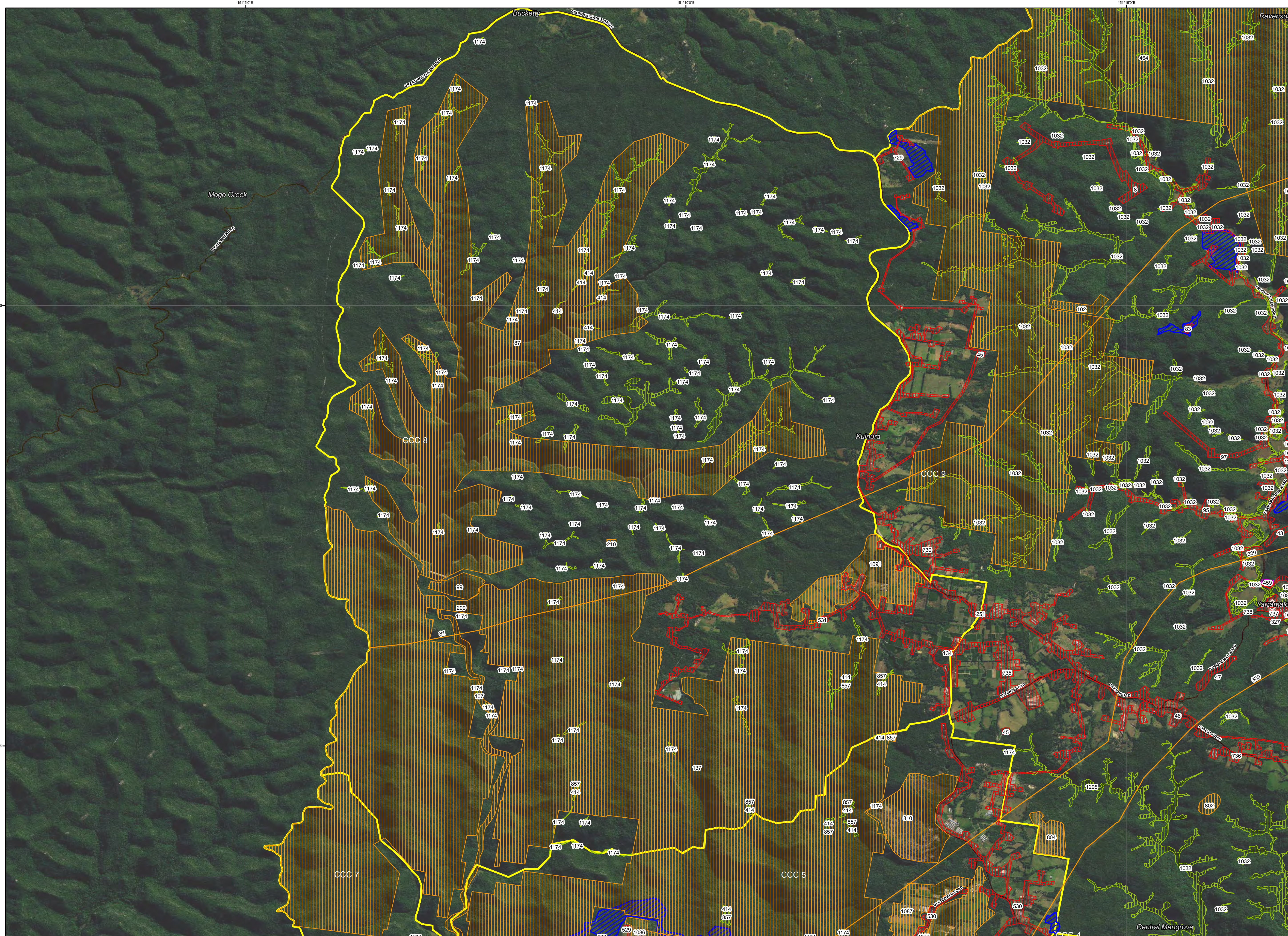
Zone	Purpose	Suppression	Zone
<b>Asset Protection Zone</b>	To protect human life, property and highly valued public assets and values.	To enable the safe use of <b>Direct Attack</b> suppression strategies within the zone. To minimise bush fire impacts on undefended assets.	As per RFS document Standards for Asset Protection Zones.
<b>Strategic Fire Advantage Zone</b>	To provide strategic areas of fire protection advantage which will reduce the speed and intensity of bush fire, and reduce the potential for spot fire development. To aid containment of wildfires to existing management boundaries.	To improve the likelihood and safe use of <b>Parallel Attack</b> suppression strategies within the zone. <b>Indirect Attack</b> (back burning) in high to very high fire weather conditions within the zone. To reduce the likelihood of: Crown fire development within the zone; and/or Spot fire ignition potential from the zone.	Zone width related to suppression objectives and dependant upon: - Topography - Aspect - Spotting propensity for spot fire - Location of adjacent fire breaks - Mosaic pattern of treatment Assess Overall Fuel Hazard (OFH) once vegetation communities reach minimum fire thresholds within this plan. Management practices should aim to achieve mosaic fuel reduction patterns so that the majority of the SFAZ has an OFH of less than high.
<b>Land Management Zone</b>	To meet relevant land management objectives in area where APZs or SFAZs are not appropriate.	To reduce the likelihood of spread of fires. To undertake mosaic burning.	As appropriate to achieve land management and fire protection objectives of the responsible land management agency. To reduce the likelihood of spread of fires. To undertake mosaic burning.
<b>Fire Exclusion Zone</b>	To exclude bush fires.	N/A	Variable dependant on size of fire sensitive area requiring protection.

**Disclaimer**  
The Central Coast BFMC makes every effort to ensure the quality of the information available on this map. Before relying on the information on this map, users should carefully evaluate its accuracy, currency or completeness of the information. Copyright: Central Coast BFMC 2020.

The Central Coast BFMC can not guarantee and assumes no legal liability or responsibility for the accuracy, currency or completeness of the information. Copyright: Central Coast BFMC 2020.

Authorized by \_\_\_\_\_ of Central Coast BFMC.  
Date created: Wednesday, 16 September 2020

BFRMP version 2.1.27.0



Map Ref	Asset name	Asset type	Subtype	Risk level	Priority	Treatment
81	Electricity Transmission Line 550 KV	Economic	Infrastructure	Extreme	1B	T19
87	Water Catchment Mangrove Creek Dam	Economic	Drinking	Extreme	1C	T25;13;11
99	Mangrove Creek Dam buildings	Economic	Infrastructure	Extreme	1C	T24
107	Water Catchment Mangrove Creek Weir	Economic	Drinking	Extreme	1C	T11;24;25
134	Kulnura Public School	Human	Special Fire	Very High	2A	T10;13
137	McPherson State Forest	Economic	Commercial	Very High	2A	(1)
142	Endangered Ecological Communities	Environment	Endangered	Very High	2A	T13
209	Mangrove Creek repeater	Economic	Infrastructure	Very High	2A	T26;23
210	GRN - Boomerang Ridge	Economic	Infrastructure	Very High	2A	(2)
251	Kulnura tower (RFS paging)	Economic	Infrastructure	Very High	2A	T23;24;26
414	Endangered Ecological Communities	Environment	Endangered	High	3A	T13
531	Kyola Rd RR	Human	Residential	High	3B	T10;11;13
857	Endangered Ecological Communities	Environment	Endangered	Medium	4	T13

(1):T9;13;11;25;27

(2):T11;13;26;24;23



ID	Treatment strategy	Action	Agencies (Support)
T9	Hazard Reduction	Implement burning program mapped in SFAZ -	LGA, OEH, Darkinjung LALC
T10	Hazard Reduction	Inspect APZ & maintain as required - CCC	LGA, OEH, Darkinjung LALC
T11	Preparedness	Inspect & maintain fire trails as required - CCC	TI CL, LGA, OEH, Private, FCNSW
T13	Hazard Reduction	Investigate implementation of burning within	LGA, RFS
T19	Hazard Reduction	APZs to be inspected & maintained -	Private, Ausgrid / Transgrid
T23	Property Planning	Investigate communications supply protection	TI CL, LGA, OEH, RFS
T24	Hazard Reduction	Inspect infrastructure APZ & maintain as	LGA, OEH, Darkinjung LALC
T25	Hazard Reduction	Investigate burning in LMZ - Economic Assets	LGA, FCNSW (RFS)
T26	Property Planning	Complete site bush fire risk assessment CCC	LGA
T27	Ignition Management	Implement visitor management strategies on	LGA, OEH, FCNSW (FRNSW)

\*Note - Some base data layers may not be displayed on map



# Central Coast BFMC Bush Fire Risk Management Plan 2020

CCC 9 - Map Display Area  
Map 9 of 16

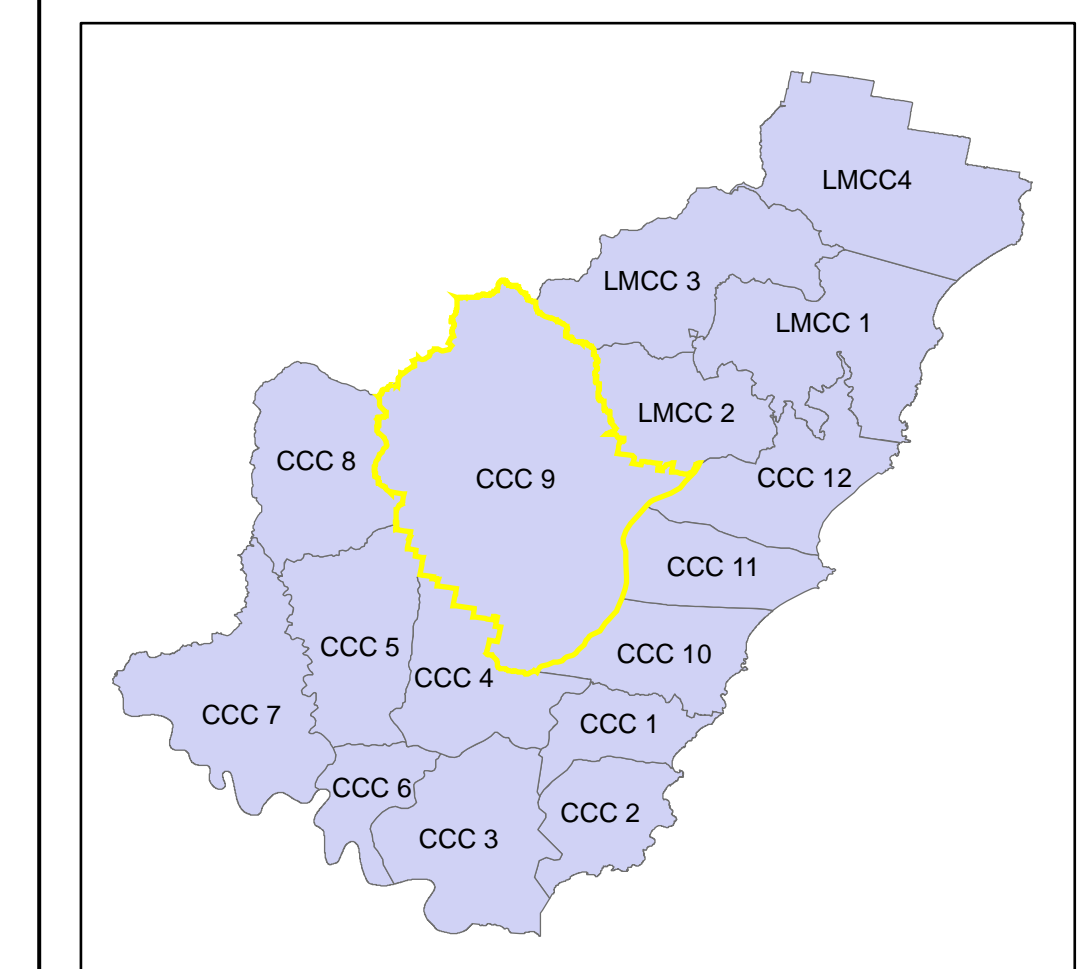
This Bush Fire Risk Management Plan (BFRMP) has been prepared by the Central Coast Bush Fire Management Committee (BFMC) pursuant to section 52 of the *Rural Fires Act 1997*.

The aim of this BFRMP is to reduce the adverse impact of bush fires on life, property and the environment.

The objectives of this BFRMP are to:

- reduce the number of human-induced bush fire ignitions that cause damage to life, property or the environment;
- manage fuel to reduce the spread and intensity of bush fires while minimising environmental/ecological impacts;
- reduce the community's vulnerability to bush fires by improving its preparedness; and
- effectively contain fires with a potential to cause damage to life, property and the environment.

This map forms part of the BFRMP for the Central Coast BFMC, covering the local government areas of Lake Macquarie, Central Coast and Central Coast. It should be viewed in conjunction with the accompanying BFRMP document which provides further details on the BFMC area, the assets assessed and the risk assessment process used.



**Review**  
Under the *Rural Fires Act 1997* this plan must be reviewed and updated within each successive five year period following the constitution of the BFMC. The Central Coast BFMC will also review this plan as necessary. This may be triggered by a range of circumstances, including but not limited to:

- changes to the BFMC area, organisational responsibilities or legislation;
- changes to the bush fire risk in the area; or
- following a major fire event.

**Assets**  
This BFRMP identifies the assets that are considered by the Central Coast BFMC and community to be at risk from bush fires. Assets in the BFMC area identified as requiring treatments designed to mitigate the risk. Assets in the BFMC area identified as requiring treatments are listed in the assets table. Other assets within the BFMC area that were assessed as not requiring treatments within the life of this plan are listed in the appendix to the BFRMP document. The Map Ref number "NA" denotes non-spatial assets.

**Treatments**  
Specific treatments assigned to assets in the Central Coast BFMC area are listed in the treatments table and linked to the assets which they are designed to protect. Standard BFMC wide treatments (i.e. not linked to a specific asset) which occur on an ongoing basis within the BFMC area are:

- reviewing the bush fire zone land map;
- ensuring developments in the bush fire zone land map comply with Planning for Bush Fire Protection;
- using the Local Environment Plan's (LEPs) to control development in areas with a bush fire risk;
- varying the standard bush fire danger period as required;
- requiring permits during bush fire danger periods;
- prosecution of arsonists/offenders;
- investigation of bush fire cause;
- normal fire suppression activities;
- assessing and managing compliance with strategic fire-fighting resource allocation management systems;
- preparation of a S2 Operations Coordination Plan;

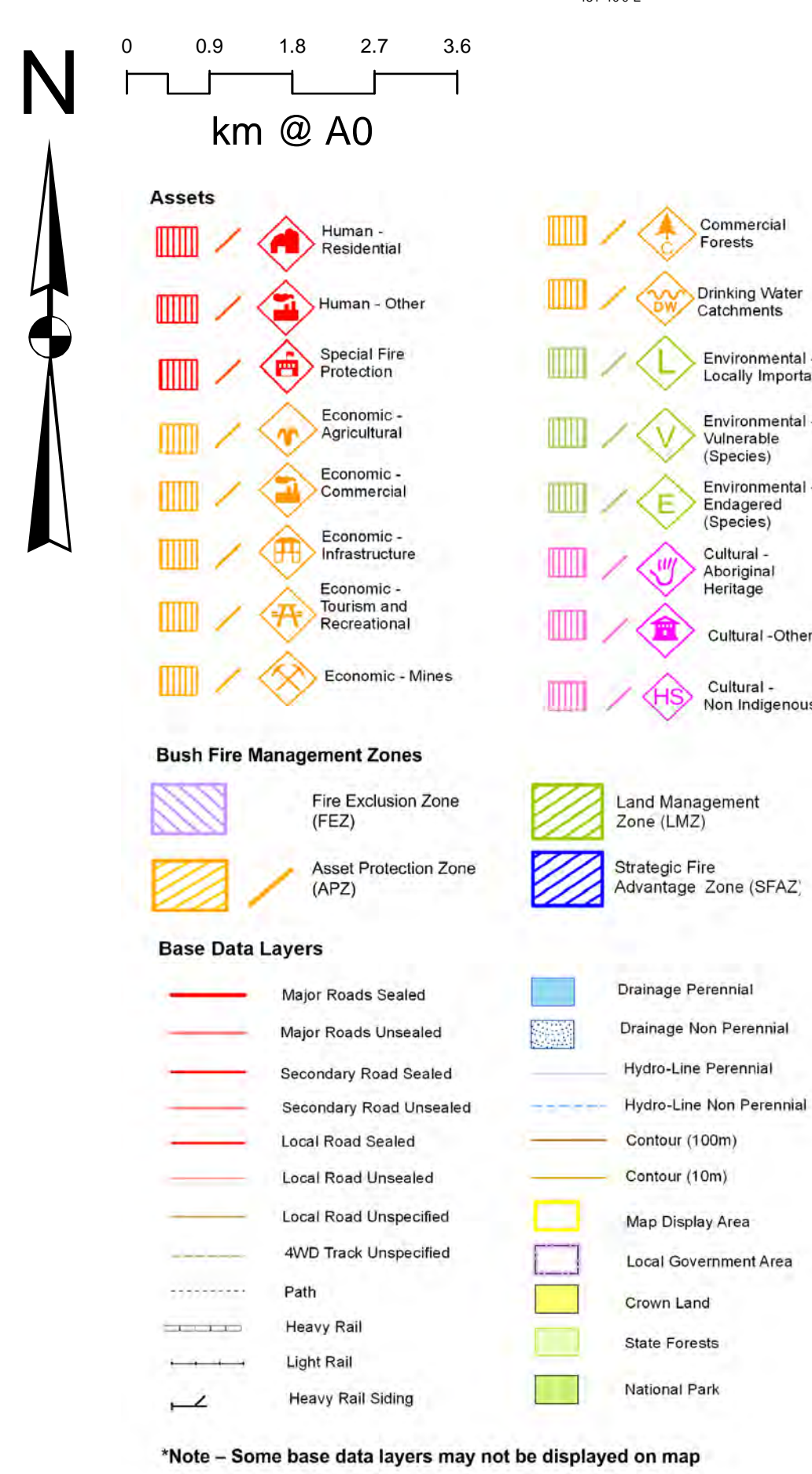
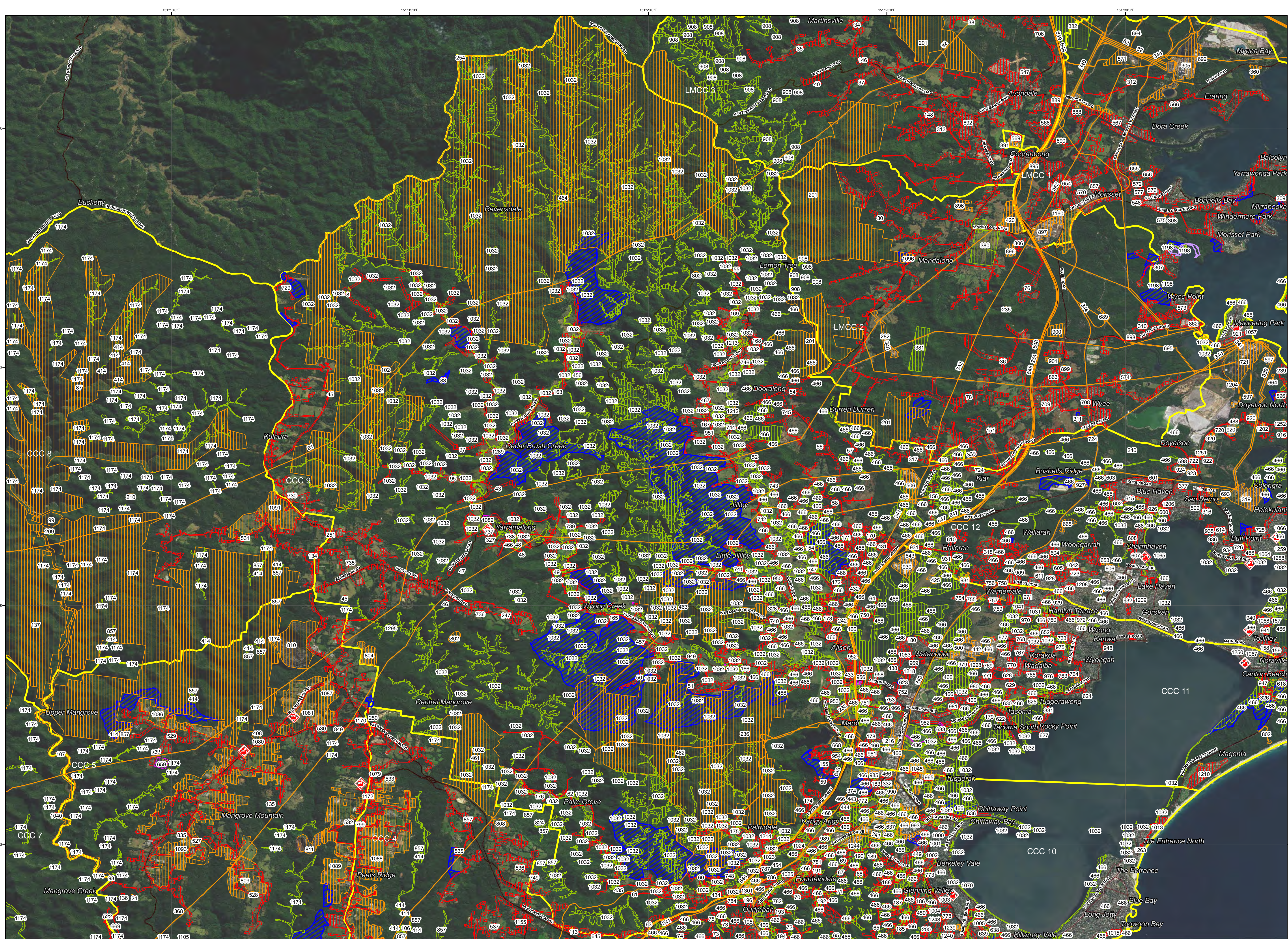
Note on LMC: All areas not specifically mapped as an APZ, SFAZ or FEZ are considered as LMC for this risk management plan. For areas identified by an LMC polygon on the map, please refer to the BFRMP document for the specific land management objectives.

Asset	Purpose	Suppression	Zone
<b>Asset Protection Zone</b>	To protect human life, property and highly valued public assets and values.	To enable the safe use of <b>Direct Attack</b> suppression strategies within the zone.	As per RFS document Standards for Asset Protection Zones.
<b>Strategic Fire Advantage Zone</b>	To provide strategic areas of fire protection advantage which will reduce the speed and intensity of bush fires, and reduce the potential for spot fire development. To aid containment of wildfires to existing management boundaries.	To improve the likelihood and safe use of <b>Parallel Attack</b> suppression strategies within the zone. <b>Indirect Attack</b> (back burning) in high to very high fire weather conditions within the zone. To reduce the likelihood of Crown fire development within the zone. <b>Spot fire</b> ignition potential from the zone.	Zone width related to suppression objectives and dependent upon: - Aspect - Location of adjacent fire breaks - Mosaic pattern of treatment Assess Overall Fuel Hazard (OFH) once vegetation communities reach minimum fire thresholds within this plan. Management practices should aim to achieve mosaic fuel reduction patterns so that the majority of the SFAZ has an OFH of less than high.
<b>Land Management Zone</b>	To meet relevant land management objectives in areas where APZs or SFAZs are not appropriate.	As per the land management and fire protection objectives of the responsible land management agency. To reduce the likelihood of spread of fires. To undertake mosaic burning.	As appropriate to achieve land management, e.g. heritage and/or fire protection e.g. broad scale mosaic burning objectives.
<b>Fire Exclusion Zone</b>	To exclude bush fires.	NA	Variable dependent on size of fire sensitive area requiring protection.

**Disclaimer**  
The Central Coast BFMC makes every effort to ensure the quality of the information available on this map. Before relying on the information on this map, users should carefully evaluate its accuracy, currency or completeness of the information. Copyright: Central Coast BFMC 2020.

The Central Coast BFMC can not guarantee and assumes no legal liability or responsibility for the accuracy, currency or completeness of the information. Copyright: Central Coast BFMC 2020.

Authorized by: \_\_\_\_\_ of Central Coast BFMC.  
Date created: Wednesday, 16 September 2020  
BFRMP version 2.1.27.0



ID	Treatment strategy	Action	Agencies (Support)
T9	Hazard Reduction	Implement burning program mapped in SFAZ -	LGA, OEH, Darkinjung LALC
T10	Hazard Reduction	Inspect APZ & maintain as required - CCC	LGA, OEH, Darkinjung LALC
T11	Preparedness	Inspect & maintain fire trails as required - CCC	TI CL, LGA, OEH, Private, FNSW
T13	Hazard Reduction	Investigate implementation of burning within	LGA, RFS
T19	Hazard Reduction	APZs to be inspected & maintained -	Private, Ausgrid / Transgrid
T21	Property Planning	Investigate building upgrades & maintenance	LGA
T22	Property Planning	Investigate power supply protection	LGA (RFS)
T23	Property Planning	Investigate communications supply protection	TI CL, LGA, OEH, RFS
T24	Hazard Reduction	Inspect infrastructure APZ & maintain as	LGA, OEH, Darkinjung LALC
T25	Hazard Reduction	Investigate burning in LMC - Economic Assets	LGA, FNSW (RFS)
T26	Property Planning	Complete site bush fire risk assessment CCC	LGA
T27	Ignition Management	Implement visitor management strategies on	LGA, OEH, FNSW (FRNSW)
T30	Hazard Reduction	Maintain fuels in accordance with NSP	LGA, RFS

Map Ref	Asset name	Asset type	Subtype	Risk level	Priority	Treatment
8	Cedar Brush Creek - isolated RR	Human	Residential	Extreme	1A	T10;T3
43	Bunning Creek Rd Yarramalong isolated	Human	Residential	Extreme	1B	T9;T3
45	Kulnura - isolated RR	Human	Residential	Extreme	1B	T9;T10;T13
46	Kulnura - central isolated RR	Human	Residential	Extreme	1B	T11;T3;T10;9
47	Bumble Hill Yarramalong isolated RR	Human	Residential	Extreme	1B	T10;T3
48	Yarramalong east isolated RR upslope	Human	Residential	Extreme	1B	T10;T11;T3
49	Wyong Creek isolated RR upslope	Human	Residential	Extreme	1B	T11;T3
50	Chandlers Ln Wyong Creek RR upslope	Human	Residential	Extreme	1B	T9;T10;11
51	Lauffs Ln Wyong Creek RR upslope	Human	Residential	Extreme	1B	T9;T10;11;T3
52	Smiths Rd Dooralong isolated RR	Human	Residential	Extreme	1B	T13
53	Mandalong Rd Dooralong isolated RR	Human	Residential	Extreme	1B	T13;T10
54	Buangi Rd Duren Duren isolated RR	Human	Residential	Extreme	1B	T10;T11;T3
55	Lemon Tree - isolated RR upslope	Human	Residential	Extreme	1B	T10;T11;T3
56	Dickson Rd Jilliby isolated RR upslope	Human	Residential	Extreme	1B	T10;T11;T3
57	Bloomfield Rd isolated RR upslope	Human	Residential	Extreme	1B	T10;T11;T3
58	Cottesloe Rd isolated RR upslope	Human	Residential	Extreme	1B	T11;T3;T10
59	Old Maitland Rd isolated RR upslope	Human	Residential	Extreme	1B	T9;T10;11;T3
60	Elmo St isolated RR	Human	Residential	Extreme	1B	T9;T10;11
61	Oorimbah Creek Rd isolated RR	Human	Residential	Extreme	1B	T9;T10;11;T3
62	Palm Grove isolated RR	Human	Residential	Extreme	1B	T9;T10;11;T3
63	Dog Trap Rd isolated RR west	Human	Residential	Extreme	1B	T10;T11;T3
81	Electricity Transmission Line 550 kV	Economic	Infrastructure	Extreme	1B	T19
83	Bush Creek Rd isolated RR	Human	Residential	Extreme	1B	T9;T13
95	Burning Creek Rd isolated RR	Human	Residential	Extreme	1C	T9;T10;11;T3
97	Cedar Brush Creek isolated RR	Human	Residential	Extreme	1C	T9;T10;13;11
102	Trail Share Cabins & mountain bike	Economic	Tourist and	Extreme	1C	T11;T3
154	Dickson Rd Jilliby south RR upslope	Human	Residential	Very High	2A	T9;T10;11;T3
155	Mardi - west RR	Human	Residential	Very High	2A	T9;T10;11;T3
156	Kiar - isolated RR	Human	Residential	Very High	2A	T10;T11;T3
163	Ravensdale - isolated RR downslope	Human	Residential	Very High	2A	T9;T11;T3
164	Yarramalong Public School	Human	Special Fire	Very High	2A	T10;T3
165	Wyong Creek - central RR	Human	Residential	Very High	2A	T9;T13;11
166	Wyong Creek - east RR	Human	Residential	Very High	2A	T9;T10;11;T3
167	Dooralong Public School	Human	Special Fire	Very High	2A	T10;T3
168	Dooralong Valley Resort	Human	Special Fire	Very High	2A	T11;T10;T3
169	Lemon Tree - RR	Human	Residential	Very High	2A	T10;T11;T3
170	Sandra St Jilliby RR	Human	Residential	Very High	2A	T10;T11;T3
171	Parkridge Dr Jilliby RR	Human	Residential	Very High	2A	T9;T11;T3
172	Francis Bynes Rd Jilliby RR	Human	Residential	Very High	2A	T9;T11;T3
173	Treelands Dr Jilliby RR	Human	Residential	Very High	2A	T13
174	Kangy Angy - west RR	Human	Residential	Very High	2A	T10;T11;T3
175	Palmdale RR	Human	Residential	Very High	2A	T9;T10;11;T3
176	Hidden Valley - Palm Grove	Human	Special Fire	Very High	2A	T10;T3
236	Scaddens Ridge tower (RFS paging)	Economic	Infrastructure	Very High	2A	(1)
242	Caltex M1 northbound	Economic	Commercial	Very High	2A	(2)
247	GRN - Bumble Hill	Economic	Infrastructure	Very High	2A	T24;26;23
254	Bar Lookout tower (RFS paging)	Economic	Infrastructure	Very High	2A	T23;24;26
260	Water Pump Station WPST1 - Foots Rd	Economic	Infrastructure	Very High	2A	(3)
317	Woods Rd Jilliby - isolated RR	Human	Residential	Very High	2B	T10;T11;T3
327	Bumble Hill Yarramalong RR	Human	Residential	Very High	2B	T13
328	Jilliby - west isolated RR upslope	Human	Residential	Very High	2B	T13
339	Electricity Transmission Lines 330 kV	Economic	Infrastructure	Very High	2B	T19
371	Tuggerah 2 reservoir	Economic	Infrastructure	Very High	2C	(4)
376	Treelands reservoir	Economic	Infrastructure	Very High	2C	(5)
431	Buttensdyer Way RR	Human	Residential	High	3A	T13
432	Hue Hue Rd east RR	Human	Residential	High	3A	T10;T3
433	Alison RR upslope	Human	Residential	High	3A	T13
434	Oorimbah Cr Rd - east RR	Human	Residential	High	3A	T10;T3
435	Oorimbah Cr Rd - west RR	Human	Residential	High	3A	T11;T3
456	Ravensdale - silos No. 36	Cultural	Non	High	3A	T10;T3
457	Wyong Creek - silos and shed No. 84	Cultural	Non	High	3A	T10;9
458	Wyong Creek - hall	Economic	Infrastructure	High	3A	T10;T3
459	St Barnabas cemetery	Cultural	Non	High	3A	T10
461	Oorimbah State Forest - west	Economic	Commercial	High	3A	(6)
462	Oorimbah State Forest - east	Economic	Commercial	High	3A	(7)
463	Wyong State Forest	Economic	Commercial	High	3A	(8)
464	Olney State Forest - west	Economic	Commercial	High	3A	(9)
466	Endangered Ecological Communities -	Environment	Endangered	High	3A	T13
467	Dooralong Valley RR	Human	Residential	High	3A	T11;T3;9
506	Buttensdyer waste management facility	Economic	Infrastructure	High	3A	(10)
646	M1 Motorway - Somenby to Mardi	Economic	Infrastructure	High	3B	T9;11;13;24
647	M1 Motorway - Mardi to Bushells Ridge	Economic	Infrastructure	High	3B	T9;11;13;24
667	Mardi water pump station	Economic	Infrastructure	High	3B	T22;24
668	Mardi water treatment plant	Economic	Infrastructure	High	3B	(11)
724	Bushells Ridge RR	Human	Residential	High	3C	T11;T3
729	Kulnura - north RR	Human	Residential	High	3C	T9;T10;T3
730	Kulnura - RR	Human	Residential	High	3C	T11;T3
735	Kulnura - central RR	Human	Residential	High	3C	T13;11
736	Kulnura - south RR	Human	Residential	High	3C	T10;11;13;9
737	Yarramalong township UR	Human	Residential	High	3C	T10;T3
738	Yarramalong - central RR	Human	Residential	High	3C	T13;11
739	Stronsons Ln Wyong Creek	Human	Residential	High	3C	T11;T3
740	Jilliby valley RR	Human	Residential	High	3C	T11;T3
741	Little Jilliby RR	Human	Residential	High	3C	T9;T10;11
742	Jilliby north RR	Human	Residential	High	3C	T9;11
743	Smiths Rd Jilliby RR	Human	Residential	High	3C	T13
744	Mandalong Rd Dooralong RR	Human	Residential	High	3C	T13
745	Mandalong Rd isolated RR downslope	Human	Residential	High	3C	T11;T3
746	Dooralong Rd - isolated RR downslope	Human	Residential	High	3C	T10
747	Dickson Rd south RR downslope	Human	Residential	High	3C	T10
748	Foots Rd Oorimbah RR	Human	Residential	High	3C	T9;T10;11;T3
749	Kilkenny Rd Oorimbah RR	Human	Residential	High	3C	T13
804	The Farm - private track Kulnura	Economic	Tourist and	High	3D	T13
953	Old Maitland Rd north RR	Human	Residential	Medium	4	T10;11;T3
1032	Endangered Ecological Communities -	Environment	Endangered	Medium	4	T13
1082	Yarramalong Hall (NSP)	Human	Other	Medium	4	T30

(1)T24;11;13;23 (5)T22;24;11;25  
(2)T13;11;10;26 (6)T25;9;13;11;27  
(3)T22;24;25;21  
(4)T24;9;10;11;13;22



# Central Coast BFMC Bush Fire Risk Management Plan 2020

CCC 10 - Map Display Area  
Map 10 of 16

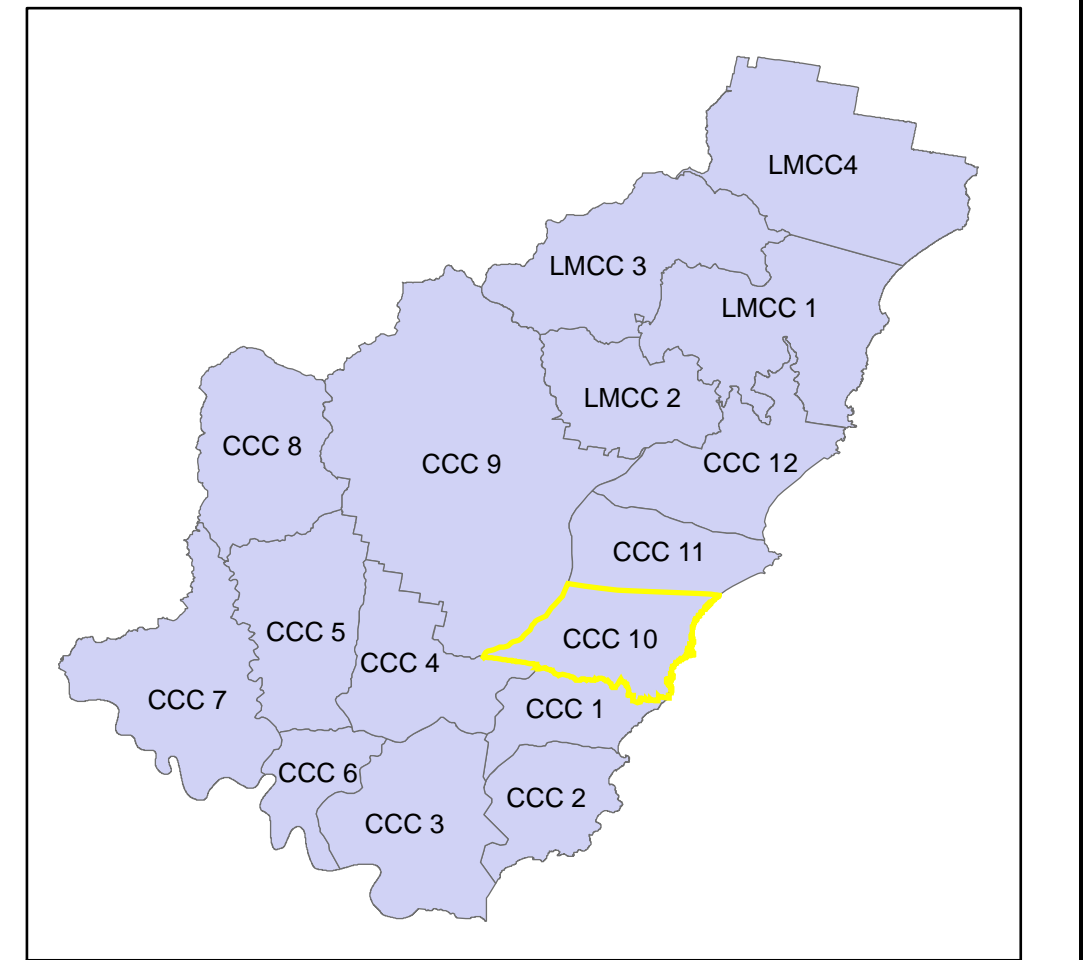
This Bush Fire Risk Management Plan (BFRMP) has been prepared by the Central Coast Bush Fire Management Committee (BFMC) pursuant to section 52 of the *Rural Fires Act 1997*.

The aim of this BFRMP is to reduce the adverse impact of bush fires on life, property and the environment.

The objectives of this BFRMP are to:

- reduce the number of human-induced bush fire ignitions that cause damage to life, property or the environment;
- manage fuel to reduce the spread and intensity of bush fires while minimising environmental/ecological impacts;
- reduce the community's vulnerability to bush fires by improving its preparedness; and
- effectively contain fires with a potential to cause damage to life, property and the environment.

This map forms part of the BFRMP for the Central Coast BFMC, covering the local government area(s) of Lake Macquarie, Central Coast and Central Coast. It should be viewed in conjunction with the accompanying BFRMP document which provides further details on the BFMC area, the assets assessed and the risk assessment process used.



**Review**  
Under the *Rural Fires Act 1997* this plan must be reviewed and updated within each successive five year period following the constitution of the BFMC. The Central Coast BFMC will also review this plan as necessary. This may be triggered by a range of circumstances, including but not limited to:

- changes to the BFMC area, organisational responsibilities or legislation;
- changes to the bush fire risk in the area; or
- following a major fire event.

**Assets**  
This BFRMP identifies the assets that are considered by the Central Coast BFMC and community to be at risk from bush fires, assesses the bush fire risk to each asset and assigns treatments designed to mitigate the risk. Assets in the BFMC area identified as requiring treatments are listed in the assets table. Other assets within the BFMC area that were assessed as not requiring treatments within the life of this plan are listed in the appendix to the BFRMP document. The Map Ref number "NA" denotes non-spatial assets.

**Treatments**  
Specific treatments assigned to assets in the Central Coast BFMC area are listed in the treatments table and linked to the assets which they are designed to protect. Standard BFMC wide treatments (i.e. not linked to a specific asset) which occur on an ongoing basis within the BFMC area are:

- reviewing the bush fire prone land map;
- ensuring developments in the bush fire prone land comply with Planning for Bush Fire Protection;
- using the Local Environment Plan's (LEPs) to control development in areas with a bush fire risk;
- varying the standard bush fire danger period as required;
- requiring permits during bush fire danger periods;
- prosecution of arsonists/offenders;
- investigation of bush fire cause;
- normal fire suppression activities;
- assessing and managing compliance with strategic fire-fighting resource allocation management systems;
- preparation of a SES Operations Coordination Plan;

Note on LMZ: All areas not specifically mapped as an APZ, SFAZ or FEZ are considered as LMZ for this risk management plan. For areas identified by an LMZ polygon on the map, please refer to the BFRMP document for the specific land management objectives.

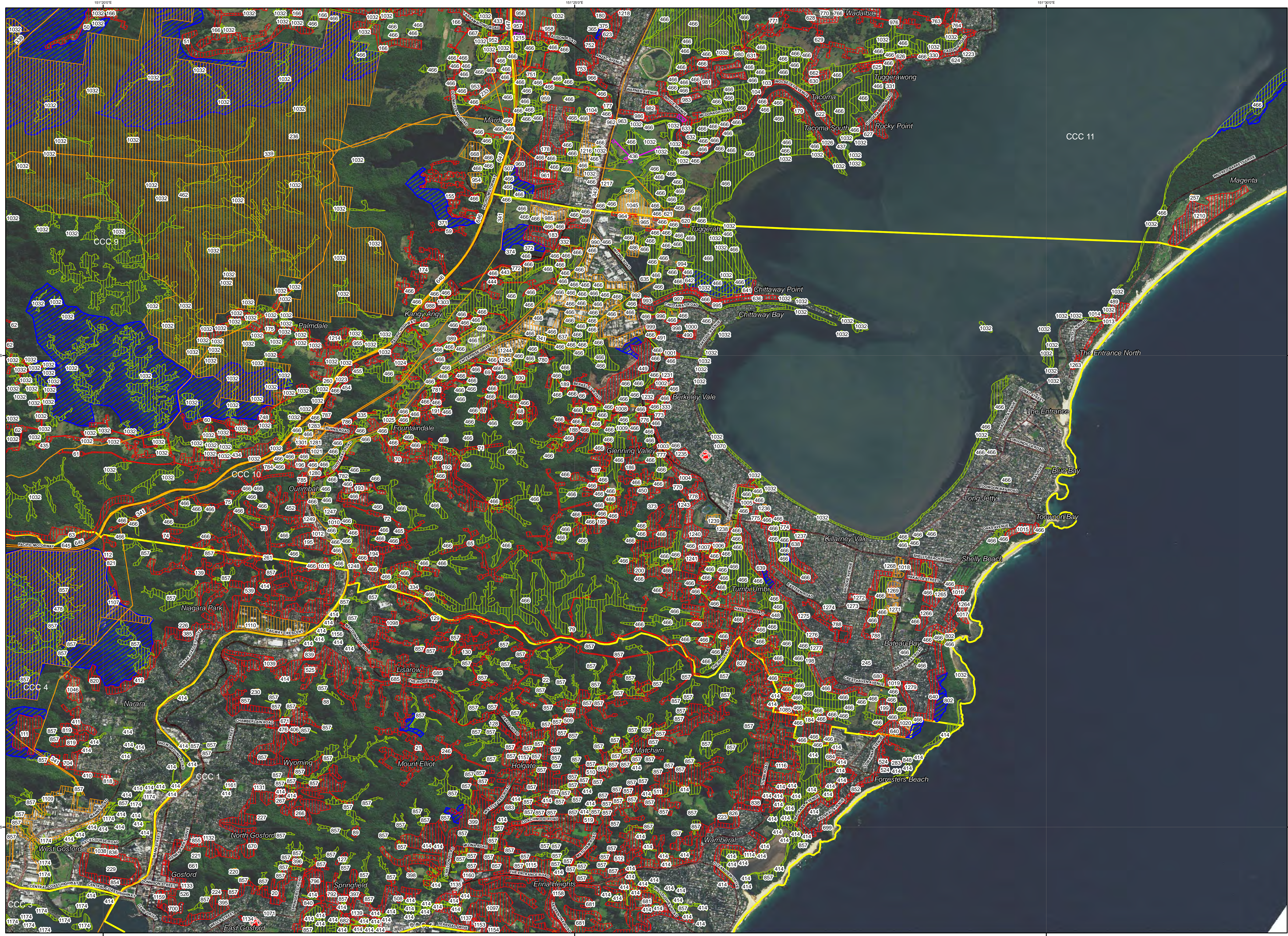
Zone	Purpose	Suppression	Zone
<b>Asset Protection Zone</b>	To protect human life, property and highly valued public assets and values.	To enable the safe use of <b>Direct Attack</b> suppression strategies within the zone.	As per RFS document Standards for Asset Protection Zones.
<b>Strategic Fire Advantage Zone</b>	To provide strategic areas of fire protection advantage which will reduce the speed and intensity of bush fires, and reduce the potential for spot fire development. To aid containment of wildfires to existing management boundaries.	To improve the likelihood and safe use of <b>Parallel Attack</b> suppression strategies within the zone. To reduce the likelihood of <b>Indirect Attack</b> (back burning) in high to very high fire weather conditions within the zone.	Zone width related to suppression objectives and dependent upon: - Topography - Aspect - Spotting propensity - Location of adjacent fire breaks - Mosaic pattern of treatment Assess Overall Fuel Hazard (OFH) once vegetation communities reach minimum fire thresholds within this plan. Management practices should aim to achieve mosaic fuel reduction patterns so that the majority of the SFAZ has an OFH of less than high.
<b>Land Management Zone</b>	To meet relevant land management objectives in area where APZs or SFAZs are not appropriate.	As per the land management and fire protection objectives of the responsible land management agency. To reduce the likelihood of spread of fires. To undertake mosaic burning.	As appropriate to achieve land management, e.g. heritage and/or fire protection e.g. broad scale mosaic burning objectives.
<b>Fire Exclusion Zone</b>	To exclude bush fires.	N/A	Variable dependent on size of fire sensitive area requiring protection.

**Disclaimer**  
The Central Coast BFMC makes every effort to ensure the quality of the information available on this map. Before relying on the information on this map, users should carefully evaluate its accuracy, completeness and relevance for their purposes, and should obtain any appropriate professional advice relevant to their particular circumstances.

The Central Coast BFMC can not guarantee and assumes no legal liability or responsibility for the accuracy, currency or completeness of the information. Copyright: Central Coast BFMC 2020.

Authorized by \_\_\_\_\_ of Central Coast BFMC.  
Date created: Wednesday, 16 September 2020

BFRMP version 2.1.27.0



ID	Treatment strategy	Action	Agencies (Support)
T9	Hazard Reduction	Implement burning program mapped in SFAZ -	LGA, OEH, Darkinjung LALC
T10	Hazard Reduction	Inspect APZ & maintain as required - CCC	LGA, OEH, Darkinjung LALC
T11	Preparedness	Inspect & maintain fire trails as required - CCC	TI CL, LGA, OEH, Private, FCSNSW
T12	Hazard Reduction	Implement burning program mapped in SFAZ -	CA, TI CL, LGA, OEH, FCSNSW
T13	Hazard Reduction	Investigate implementation of burning within	LGA, RFS
T14	Hazard Reduction	Investigate implementation of burning within	CA, TI CL, LGA, OEH, Private,
T15	Hazard Reduction	Inspect APZ & maintain as required - LMCC	LGA, Belmont Wetlands (TI CL)
T16	Community Education	Undertake community engagement activity	LGA, OEH, FRNSW, RFS
T17	Preparedness	Inspect & maintain fire trails as required - LMCC	CA, TI CL, LGA, OEH, Private,
T19	Hazard Reduction	APZs to be inspected & maintained -	Private, Ausgrid / Transgrid
T21	Property Planning	Investigate building upgrades & maintenance	LGA
T22	Property Planning	Investigate power supply protection	LGA (RFS)
T23	Property Planning	Investigate communications supply protection	TI CL, LGA, OEH, RFS
T24	Hazard Reduction	Inspect infrastructure APZ & maintain as	LGA, OEH, Darkinjung LALC
T25	Hazard Reduction	Investigate burning in LMZ - Economic Assets	LGA, FCSNSW (RFS)
T26	Property Planning	Complete site bush fire risk assessment CCC	LGA
T27	Ignition Management	Implement visitor management strategies on	LGA, OEH, FCSNSW (FRNSW,
T30	Hazard Reduction	Maintain fuels in accordance with NSP	LGA, RFS

Map Ref	Asset name	Asset type	Subtype	Risk level	Priority	Treatment
65	Brush Rd isolated RR	Human	Residential	Extreme	1B	T10;11;13
66	Salvation Army centre	Human	Special Fire	Extreme	1B	T10;13
67	Healthcliff CI RR	Human	Residential	Extreme	1B	T10;11;13
68	Pleasant Valley RR	Human	Residential	Extreme	1B	T10;11;13
69	Manns Rd isolated RR	Human	Residential	Extreme	1B	T10;11;13
70	Peach Orchard Rd upslope RR	Human	Residential	Extreme	1B	T10;11;13
71	Peach Orchard Rd isolated RR	Human	Residential	Extreme	1B	T10;11;13
72	Brush Rd isolated RR	Human	Residential	Extreme	1B	T11;10;13
73	Glen Rd isolated RR precinct	Human	Residential	Extreme	1B	T10;11;13
74	Glen Rd isolated single dwellings	Human	Residential	Extreme	1B	T10;13
75	Dog Trap Rd isolated RR east	Human	Residential	Extreme	1B	T10;13
79	The Ridgway isolated RR	Human	Residential	Extreme	1B	T10;11;13
183	Tuggerah - south UR	Human	Residential	Very High	2A	T9;10;11;13
184	Tumbi - RR East	Human	Residential	Very High	2A	T10;13
185	Glennings Rd Glennings Valley RR	Human	Residential	Very High	2A	T10;11;13
186	Glennings Rd Glennings Valley RR north	Human	Residential	Very High	2A	T13
187	Southfork Dr Glennings Valley	Human	Residential	Very High	2A	T11;13
188	Corona Lane Glennings Valley RR	Human	Residential	Very High	2A	T11;13;10
189	Berkeley Rd Glennings Valley isolated	Human	Residential	Very High	2A	T11;13
190	Manns Rd Fountainsdale - RR	Human	Residential	Very High	2A	T10;13;11
191	Old Chittaway Rd Fountainsdale isolated	Human	Residential	Very High	2A	T10;11;13
192	Peach Orchard Rd Fountainsdale - RR	Human	Residential	Very High	2A	T10;11;13
193	University of Newcastle - Ourimbah	Human	Special Fire	Very High	2A	T10;11;13
194	Shirley St Ourimbah - UR	Human	Residential	Very High	2A	T10;11;13
195	Ourimbah UR west	Human	Residential	Very High	2A	T10;11;13
196	Ourimbah UR near Pacific Highway	Human	Residential	Very High	2A	T10;11;13
197	Brownlee St sawmill No. 24	Cultural	Non	Very High	2A	T10;13
198	Bateau Bay UR west	Human	Residential	Very High	2A	T10;13
199	Bateau Bay UR south	Human	Residential	Very High	2A	T10;13
200	Tumbi RR	Human	Residential	Very High	2A	(1)
245	GRN - Bateau Bay	Economic	Infrastructure	Very High	2A	T26;23
258	Oxygen Cylinder - Church Rd	Economic	Infrastructure	Very High	2A	T22;24;25
261	Ourimbah 2 reservoir	Economic	Infrastructure	Very High	2A	T22;24;25
332	Tuggerah - public school	Human	Special Fire	Very High	2B	T10;13
333	Cottage Kids Early Learning centre	Human	Special Fire	Very High	2B	T10;13
334	Pryor Rd Ourimbah - RR	Human	Residential	Very High	2B	T10;13
335	Howes Rd Ourimbah - isolated RR	Human	Residential	Very High	2B	T13
343	Northern Rail corridor	Economic	Infrastructure	Very High	2B	T19
372	Tuggerah 1 reservoir	Economic	Infrastructure	Very High	2C	T24;9;11;22
373	Beckingham reservoir	Economic	Infrastructure	Very High	2C	(2)
374	Kangy Dangy - telecommunications	Economic	Infrastructure	Very High	2C	(3)
378	Sewer Pump Station - Church Rd	Economic	Infrastructure	Very High	2C	T22;24;25
443	Burbank Nurseries & Ramm Botanicals	Economic	Commercial	High	3A	T13;11
444	Kangy Dangy - RR north	Human	Residential	High	3A	T13
445	Water Pump Station 02	Economic	Infrastructure	High	3A	(4)
446	Adelaide St oval hall	Economic	Infrastructure	High	3A	T10
447	Tumbi Community Hall	Economic	Infrastructure	High	3A	T10;13
448	Tumbi nursery	Economic	Commercial	High	3A	T13
449	Bundena Rd Glennings Valley - UR	Human	Residential	High	3A	T10;13;11;9
450	Anderson Rd Glennings Valley - RR	Human	Residential	High	3A	T13
451	Water Pump Station WPS17 - Chittaway	Economic	Infrastructure	High	3A	T24;21;22
452	Ourimbah 1 reservoir & WPS16	Economic	Infrastructure	High	3A	T22;24;25
453	Sewer Pump Station - Eastern Rd	Economic	Infrastructure	High	3A	T10;13
454	Old Pacific Highway Ourimbah - RR	Human	Residential	High	3A	T13
455	Water Pump Station WPS03 - Old	Economic	Infrastructure	High	3A	T22;24;25
456	Brush Rd telecommunications tower	Economic	Infrastructure	High	3A	T24;13;23
466	Endangered Ecological Communities - Environment	Environment	Endangered	High	3A	T13
486	Wyong South Sewage Treatment Plant	Economic	Infrastructure	High	3A	(5)
489	Sewer Pump Station - Tenbah PI	Economic	Infrastructure	High	3A	(6)
490	Telemetry tower - Thomas Walker	Economic	Infrastructure	High	3A	(7)
491	Sewer Pump Station - Platypus Rd	Economic	Infrastructure	High	3A	T22;24
620	Lake Rd Tuggerah RR	Human	Residential	High	3B	T13
634	Ibis Rd Tuggerah RR	Human	Residential	High	3B	T13
635	Cannree Rd Tuggerah RR	Human	Residential	High	3B	T13
636	Chittaway Point - UR	Human	Residential	High	3B	T10
637	Berkeley Vale industrial area	Economic	Commercial	High	3B	T9;10;11
638	Killarney Vale - UR interface	Human	Residential	High	3B	T9;10;13
639	Tumbi - UR interface east	Human	Residential	High	3B	T9;10;13
640	Bateau Bay - UR east	Human	Residential	High	3B	T9;10;13
641	Chittaway Point - UR interface	Human	Residential	High	3B	T10;13
642	Chittaway Point - RR	Human	Residential	High	3B	T10
646	M1 Motorway - Somersby to Mardi	Economic	Infrastructure	High	3B	T9;11;13;24
680	Augustus Pt Bateau Bay	Human	Residential	High	3B	T10;11;13
772	Kangy Dangy - isolated RR	Human	Residential	High	3C	T9;11
773	Berkeley Vale - UR central interface	Human	Residential	High	3C	T10;13
774	Killarney Court Central Coast	Human	Special Fire	High	3C	T10
775	Killarney Vale - preschool	Human	Special Fire	High	3C	T13
776	Palm Springs Ave Glennings Valley - UR	Human	Residential	High	3C	T13
777	Glennings Valley - RR Wyong Rd	Human	Residential	High	3C	T13
778	Holland Pt UR	Human	Residential	High	3C	T10;11;13
779	Gordon Vaughan Rd isolated RR	Human	Residential	High	3C	T11;13
780	Berkeley Rd Fountainsdale - RR	Human	Residential	High	3C	T10;11;13
781	Old Chittaway Rd Fountainsdale - RR	Human	Residential	High	3C	T10;13
782	Chittaway Rd Ourimbah - RR	Human	Residential	High	3C	T10;13
783	Shelly Beach - UR precinct	Human	Residential	High	3C	T10;13
784	Dog Trap Rd RR	Human	Residential	High	3C	T13
785	Ourimbah Public School	Human	Special Fire	High	3C	T10;11;13
786	Burns Rd Ourimbah - UR precinct	Human	Residential	High	3C	T10;13
787	Old Pacific Hwy Ourimbah - isolated RR	Human	Residential	High	3C	T13
788	Bateau Bay UR North	Human	Residential	High	3C	T10
802	NPWS visitor areas	Economic	Tourist and	High	3D	(8)
1013	North Entrance - UR interface	Human	Residential	Medium	4	(9)
1032	Endangered Ecological Communities -	Environment	Endangered	Medium	4	T13
1070	Kurraba Oval (NSP)	Human	Other	Medium	4	T30

(1):T10;11;13;16 (7):T22;23;24;11;25  
 (2):T24;11;25;22 (8):T10;11;13;9;27  
 (3):T24;9;11;23;22;25;26  
 (4):T24;13;22;26  
 (5):T22;24;25;26  
 (6):T22;24;25;13



# Central Coast BFMC Bush Fire Risk Management Plan 2020

CCC 11 - Map Display Area  
Map 11 of 16

This Bush Fire Risk Management Plan (BFRMP) has been prepared by the Central Coast Bush Fire Management Committee (BFMC) pursuant to section 52 of the *Rural Fires Act 1997*.

The aim of this BFRMP is to reduce the adverse impact of bush fires on life, property and the environment.

The objectives of this BFRMP are to:

- reduce the number of human-induced bush fire ignitions that cause damage to life, property or the environment;
- manage fuel to reduce the spread and intensity of bush fires while minimising environmental/ecological impacts;
- reduce the community's vulnerability to bush fires by improving its preparedness; and
- effectively contain fires with a potential to cause damage to life, property and the environment.

This map forms part of the BFRMP for the Central Coast BFMC, covering the local government areas of Lake Macquarie, Central Coast and Central Coast. It should be viewed in conjunction with the accompanying BFRMP document which provides further details on the BFMC area, the assets assessed and the risk assessment process used.



**Review**  
Under the *Rural Fires Act 1997* this plan must be reviewed and updated within each successive five year period following the constitution of the BFMC. The Central Coast BFMC will also review this plan as necessary. This may be triggered by a range of circumstances, including but not limited to:

- changes to the BFMC area, organisational responsibilities or legislation;
- changes to the bush fire risk in the area; or
- following a major fire event.

**Assets**  
This BFRMP identifies the assets that are considered by the Central Coast BFMC and community to be at risk from bush fires, assesses the bush fire risk to each asset and assigns treatments designed to mitigate the risk. Assets in the BFMC area identified as requiring treatments are listed in the assets table. Other assets within the BFMC area that were assessed as not requiring treatments within the life of this plan are listed in the appendix to the BFRMP document. The Map Ref number "NA" denotes non-spatial assets.

**Treatments**  
Specific treatments assigned to assets in the Central Coast area are listed in the treatments table and linked to the assets which they are designed to protect. Standard BFMC wide treatments (i.e. not linked to a specific asset) which occur on an ongoing basis within the BFMC area are:

- reviewing the bush fire prone land map;
- ensuring developments in the bush fire prone land comply with Planning for Bush Fire Protection;
- using the Local Environment Plan's (LEPs) to control development in areas with a bush fire risk;
- requiring permits during bush fire danger periods;
- prosecution of arsonists/offenders;
- varying the standard bush fire danger period as required;
- normal fire suppression activities;
- investigation of bush fire cause;
- assessing and managing compliance with strategic fire-fighting resource allocation management systems;
- preparation of a SES Operations Coordination Plan;

Note on LMZ: All areas not specifically mapped as an APZ, SFZ or FEZ are considered as LMZ for this risk management plan. For areas identified by an LMZ polygon on the map, please refer to the BFRMP document for the specific land management objectives.

Zone	Purpose	Suppression	Zone
<b>Asset Protection Zone</b>	To protect human life, property and highly valued public assets and values.	To enable the safe use of <b>Direct Attack</b> suppression strategies within the zone.	As per RFS document Standards for Asset Protection Zones.
<b>Strategic Fire Advantage Zone</b>	To provide strategic areas of fire protection advantage which will reduce the speed and intensity of bush fires, and reduce the potential for spot fire development. To aid containment of wildfires to existing management boundaries.	To improve the likelihood and safe use of <b>Parallel Attack</b> suppression strategies within the zone. <b>Indirect Attack</b> (back burning) in high to very high fire weather conditions within the zone.	Zone width related to suppression objectives and dependent upon: - Topography - Aspect - Spotting propensity - Location of adjacent fire breaks - Mosaic pattern of treatment Assess Overall Fuel Hazard (OFH) once vegetation communities reach minimum fire thresholds within this plan. Management practices should aim to achieve mosaic fuel reduction patterns so that the majority of the SFZ has an OFH of less than high.
<b>Land Management Zone</b>	To meet relevant land management objectives in area where APZs or SFZs are not appropriate.	To exclude bush fires.	As per the land management and fire protection objectives of the responsible land management agency. To undertake mosaic burning.
<b>Fire Exclusion Zone</b>	To exclude bush fires.	N/A	Variable dependent on size of fire sensitive area requiring protection.

**Disclaimer**  
The Central Coast BFMC makes every effort to ensure the quality of the information available on this map. Before relying on the information on this map, users should carefully evaluate its accuracy, completeness and relevance for their purposes, and should obtain any appropriate professional advice relevant to their particular circumstances.

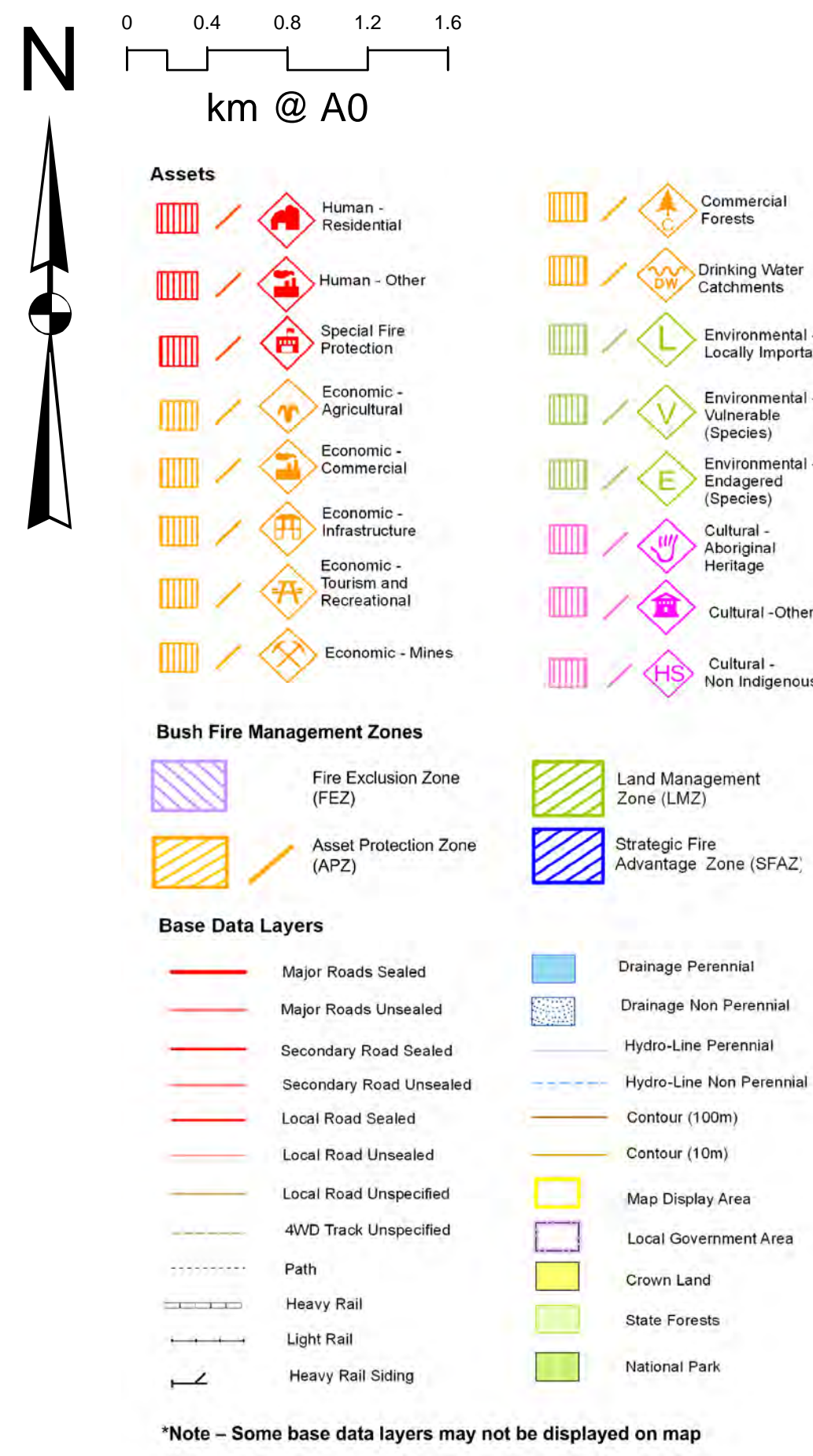
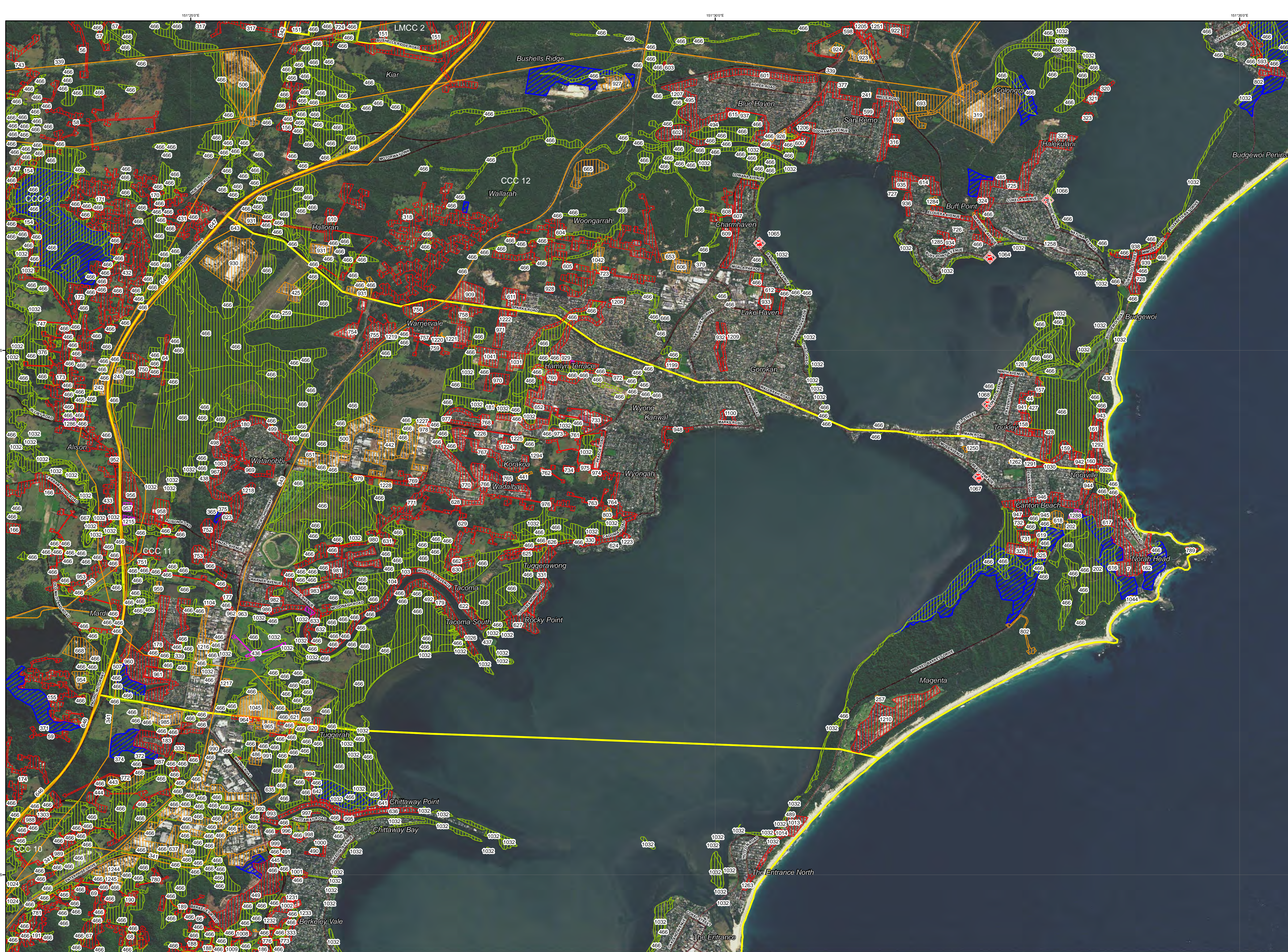
The Central Coast BFMC can not guarantee and assumes no legal liability or responsibility for the accuracy, currency or completeness of the information. Copyright: Central Coast BFMC 2020.

Authorized by \_\_\_\_\_ of Central Coast BFMC.  
Date created: Wednesday, 16 September 2020.

BFRMP version 2.1.27.0

Map Ref	Asset name	Asset type	Subtype	Risk level	Priority	Treatment
7	Norah Head Holiday Park	Human	Special Fire	Extreme	1A	T9;10;11
64	St Johns Rd isolated RR	Human	Residential	Extreme	1B	T13
103	Sewer Pump Station WS29A & 29B	Economic	Infrastructure	Extreme	1C	(1)
104	Oxygen Cylinder - McDonagh Rd	Economic	Infrastructure	Extreme	1C	T24;25;22
162	Aurum Aged Care Norah Head	Human	Special Fire	Very High	2A	T10;13
177	Wyong Aged Care Facility	Human	Special Fire	Very High	2A	T10
178	Mardi UR	Human	Residential	Very High	2A	T9;10;11
179	Tacoma - south RR	Human	Residential	Very High	2A	T10;11;13
180	Watanobbi - UR	Human	Residential	Very High	2A	T10;13;11
181	Sewer Pump Station CH13 - Minnesota	Economic	Infrastructure	Very High	2A	(2)
182	Sewer Pump Station - Warnervale Rd	Economic	Infrastructure	Very High	2A	T24
202	Endangered Ecological Communities -	Environment	Endangered	Very High	2A	T13
243	Caltech M1 southbound	Economic	Commercial	Very High	2A	(3)
257	Sewer Pump Station Magenta	Economic	Infrastructure	Very High	2A	(4)
259	Sewer Pump Station CH15 - Jack Grant	Economic	Infrastructure	Very High	2A	(5)
325	Vietnam Veterans Keith Payne VC	Human	Special Fire	Very High	2B	T9;10;11
326	Heritage Village Residential park	Human	Special Fire	Very High	2B	T9;10;11
329	Tuggerawang Retirement Village	Human	Special Fire	Very High	2B	T10;13
330	Tuggerah Shores caravan park	Human	Special Fire	Very High	2B	T10;13
331	Tuggerawang UR west	Human	Residential	Very High	2B	T10;13
343	Northern Rail corridor	Economic	Infrastructure	Very High	2B	T19
365	Wyong telecommunications tower	Economic	Infrastructure	Very High	2C	(6)
375	Wyong reservoir	Economic	Infrastructure	Very High	2C	T24;22;9;11
425	Warnervale Airport and industrial	Economic	Commercial	High	3A	T10;11;13
436	Pioneer Dairy Wetlands Tuggerah	Cultural	Non	High	3A	T10;13
437	Don Small oval - Tacoma	Economic	Infrastructure	High	3A	T10;13
438	Sewer Pump Station WS46 - Sindair Cr	Economic	Infrastructure	High	3A	T24;22;11
439	Uthling Church - Hamlyn Terrace	Cultural	Non	High	3A	T10
440	Wadaba RFS	Economic	Infrastructure	High	3A	T10;11;13
441	Kanwal reservoir & telemetry tower	Economic	Infrastructure	High	3A	(7)
442	North Wyong industrial area	Economic	Commercial	High	3A	T13
466	Endangered Ecological Communities -	Environment	Endangered	High	3A	T13
492	Sewer Pump Station - Kingsland Cr	Economic	Infrastructure	High	3A	(8)
493	Sewer Pump Station 30 - Palmer St	Economic	Infrastructure	High	3A	(9)
496	Sewer Pump Station CH19 - Kanowla	Economic	Infrastructure	High	3A	T22;24
497	Water Pump Station WPS15 - Crystal Cr	Economic	Infrastructure	High	3A	T22;24;11
498	Water Pump Station WPS44 - Britannia	Economic	Infrastructure	High	3A	T22;24
499	Sewer Pump Station WS16 - Fishburn	Economic	Infrastructure	High	3A	(10)
500	Sewer Pump Station WS17 - Ash Pt	Economic	Infrastructure	High	3A	(11)
507	Mardi water pump buildings	Economic	Infrastructure	High	3A	(12)
616	Norah Head Bowling & Sports Club	Economic	Commercial	High	3B	T9;10;11
617	Norah Head - UR	Human	Residential	High	3B	(13)
618	Sewer Treatment Plant - Toukley	Economic	Infrastructure	High	3B	T24;9;13;22
619	Evans Rd Canton Beach isolated UR	Human	Residential	High	3B	T9
621	Tuggerah - Lake Rd substation	Economic	Infrastructure	High	3B	T24;13
622	Tacoma - UR	Human	Residential	High	3B	T10;13
623	Wyong UR north	Human	Residential	High	3B	T9;10;13
624	Tuggerawang UR east	Human	Residential	High	3B	T10;13
625	Tuggerawang RR	Human	Residential	High	3B	T10;13
626	Tuggerawang isolated UR	Human	Residential	High	3B	T10;13
627	Rocky Point UR	Human	Residential	High	3B	T10;13
628	Lexington Ave Wadaba UR	Human	Residential	High	3B	T13;10
629	Jensen Rd Wadaba RR	Human	Residential	High	3B	T13;10
630	Hilcrest & Braithwaite Rd Tacoma	Human	Residential	High	3B	T10;13
631	Hape Town School	Human	Special Fire	High	3B	T10;13
632	Boyce Ave Wyong - RR	Human	Residential	High	3B	T10;13
633	Boyce Ave Wyong - UR	Human	Residential	High	3B	T10
643	Jemena Gas Networks - Wyong	Economic	Infrastructure	High	3B	T13;24
651	Little Learners child care	Human	Special Fire	High	3B	T10;13
652	Louisiana Rd Hamlyn Terrace UR	Human	Residential	High	3B	T10;13
662	Tacoma Public School	Human	Special Fire	High	3B	T10
731	Lutanda Toukley	Human	Special Fire	High	3C	T10;13
732	RSL Lifecare Lakefront retirement	Human	Special Fire	High	3C	T10;13
733	Wyong Public Hospital	Human	Special Fire	High	3C	T10;13
734	Opal Glenmere aged care	Human	Special Fire	High	3C	T13
750	St Johns Rd Jilly RR	Human	Residential	High	3C	T13
751	Mardi Rd east RR	Human	Residential	High	3C	T13
752	TAFE NSW Wyong	Human	Special Fire	High	3C	T9;10;13
753	Wyong High School	Human	Special Fire	High	3C	T10
754	Lakes Grammar Anglican School	Human	Special Fire	High	3C	T10;11;13
755	Albert Warner Dr Warnervale - west UR	Human	Residential	High	3C	T10;11;13
756	Railway Rd Warnervale - west RR	Human	Residential	High	3C	T13
757	Warnervale east - UR	Human	Residential	High	3C	T10
758	Virginia & Nikko Warnervale east RR	Human	Residential	High	3C	T13
759	Warnervale Rd Warnervale east UR	Human	Residential	High	3C	T11;13
760	Uthling Starret Lodge Hamlyn Terrace	Human	Special Fire	High	3C	T10
761	Pacific Hwy Hamlyn Terrace UR	Human	Residential	High	3C	T13
762	Wahronga Rd Kanwal isolated RR	Human	Residential	High	3C	T11;13
763	Johns & Kilpa Rd Wyongah - isolated	Human	Residential	High	3C	T13;11
764	Wyongah - UR	Human	Residential	High	3C	T13;10
765	Orchid Way Wadaba UR	Human	Residential	High	3C	T11;13
766	Homeland Park Wadaba	Human	Special Fire	High	3C	T10;13
767	Wadaba UR	Human	Residential	High	3C	T10;13;11
768	Palm Springs Home village	Human	Special Fire	High	3C	T10;13
769	North Wyong UR	Human	Residential	High	3C	T10;11;13
770	Settlement Dr Wadaba UR	Human	Residential	High	3C	T13
771	Pollock Ave Wyong UR	Human	Residential	High	3C	T10;11
789	Norah Head Lighthouse	Human	Special Fire	High	3C	T10;13
802	NPWS visitor areas	Economic	Tourist and	High	3D	(14)
803	Wyongah - chicken farm	Economic	Agricultural	High	3D	T13
960	Mardi - Woodbury Park community	Economic	Infrastructure	Medium	4	T10;11
961	St Peters Catholic College	Human	Special Fire	Medium	4	T10
969	Watanobbi central UR	Human	Residential	Medium	4	T10;13
1032	Endangered Ecological Communities -	Environment	Endangered	Medium	4	T13
1067	Canton Beach Foreshore (NSP)	Human	Other	Medium	4	T30
1100	Balmoral Dr Gorokan	Human	Residential	Medium	4	T10

(1)T22;24;21;11;25 (6)T22;24;21;11;25  
(2)T24;22;21;25 (6)T9;24;23;25;21;22  
(3)T10;11;13;26  
(4)T22;24;25;26



ID	Treatment strategy	Action	Agencies (Support)
T9	Hazard Reduction	Implement burning program mapped in SFZ	LGA, OEH, Darkinjung LALC
T10	Hazard Reduction	Inspect APZ & maintain as required - CCC	LGA, OEH, Darkinjung LALC
T11	Preparedness	Inspect & maintain fire trails as required - CCC	TI CL, LGA, OEH, Private, FNSW
T13	Hazard Reduction	Investigate implementation of burning within	LGA, RFS
T19	Hazard Reduction	APZs to be inspected & maintained -	Private, Ausgrid / Transgrid
T20	Community Education	Undertake community engagement activity	LGA, OEH, FNSW, RFS (LGA)
T21	Property Planning	Investigate building upgrades & maintenance	LGA
T22	Property Planning	Investigate power supply protection	LGA (RFS)
T23	Property Planning	Investigate communications supply protection	TI CL, LGA, OEH, RFS
T24	Hazard Reduction	Inspect infrastructure APZ & maintain as	LGA, OEH, Darkinjung LALC
T25	Hazard Reduction	Investigate burning in LMZ - Economic Assets	LGA, FNSW (RFS)
T26	Property Planning	Complete site bush fire risk assessment CCC	LGA
T27	Ignition Management	Implement visitor management strategies on	LGA, OEH, FNSW (FRNSW)
T30	Hazard Reduction	Maintain fuels in accordance with NSP	LGA, RFS

\*Note - Some base data layers may not be displayed on map



# Central Coast BFMC Bush Fire Risk Management Plan 2020

CCC 12 - Map Display Area

Map 12 of 16

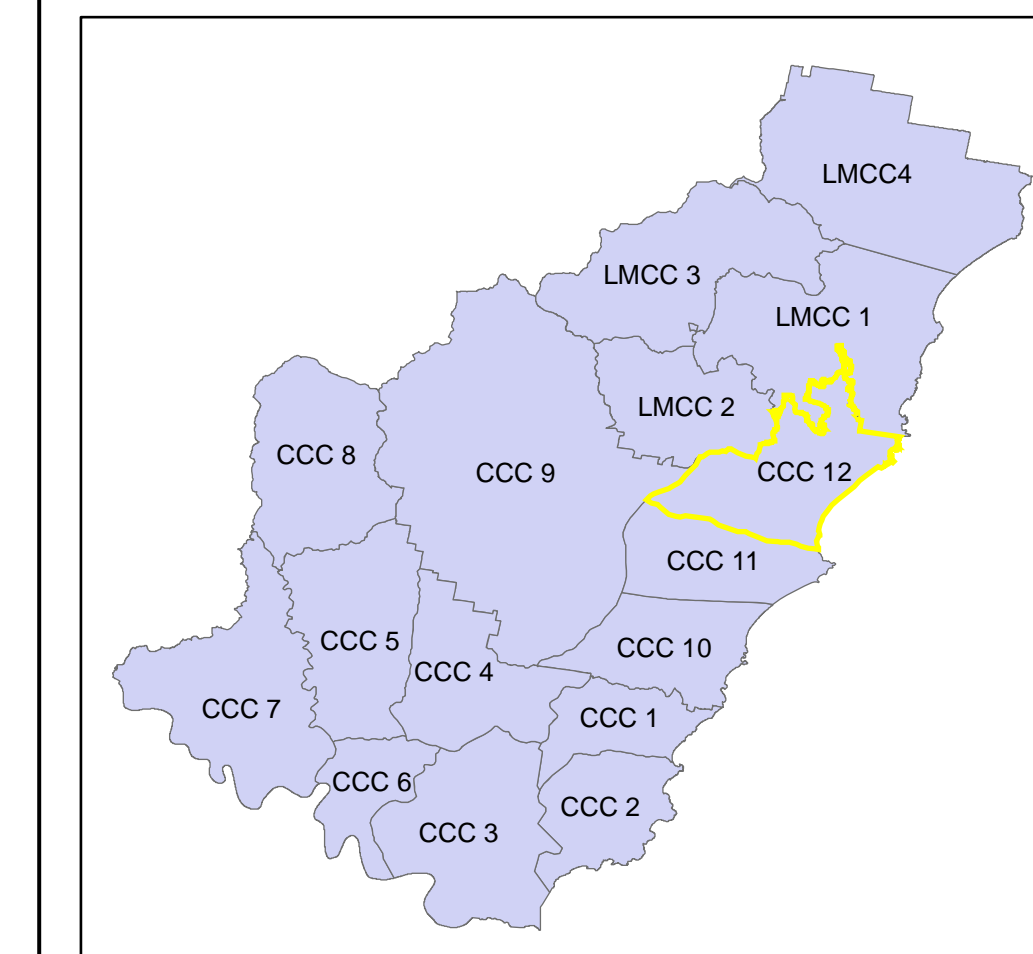
This Bush Fire Risk Management Plan (BFRMP) has been prepared by the Central Coast Bush Fire Management Committee (BFMC) pursuant to section 52 of the Rural Fires Act 1997.

The aim of this BFRMP is to reduce the adverse impact of bush fires on life, property and the environment.

The objectives of this BFRMP are to:

- reduce the number of human-induced bush fire ignitions that cause damage to life, property or the environment;
- manage fuel to reduce the spread and intensity of bush fires while minimising environmental/ecological impacts;
- reduce the community's vulnerability to bush fires by improving its preparedness; and
- effectively contain fires with a potential to cause damage to life, property and the environment.

This map forms part of the BFRMP for the Central Coast BFMC, covering the local government areas of Lake Macquarie, Central Coast and Central Coast. It should be viewed in conjunction with the accompanying BFRMP document which provides further details on the BFMC area, the assets assessed and the risk assessment process used.



**Review**  
Under the Rural Fires Act 1997 this plan must be reviewed and updated within each successive five year period following the constitution of the BFMC. The Central Coast BFMC will also review this plan as necessary. This may be triggered by a range of circumstances, including but not limited to:

- changes to the BFMC area, organisational responsibilities or legislation;
- changes to the bush fire risk in the area; or
- following a major fire event.

**Assets**  
This BFRMP identifies the assets that are considered by the Central Coast BFMC and community to be at risk from bush fires, assesses the bush fire risk to each asset and assigns treatments designed to mitigate the risk. Assets in the BFMC area identified as requiring treatments are listed in the assets table. Other assets within the BFMC area that were assessed as not requiring treatments within the life of this plan are listed in the appendix to the BFRMP document. The Map Ref number "NA" denotes non-spatial assets.

**Treatments**  
Specific treatments assigned to assets in the Central Coast BFMC area are listed in the treatments table and linked to the assets which they are designed to protect. Standard BFMC wide treatments (i.e. not linked to a specific asset) which occur on an ongoing basis within the BFMC area are:

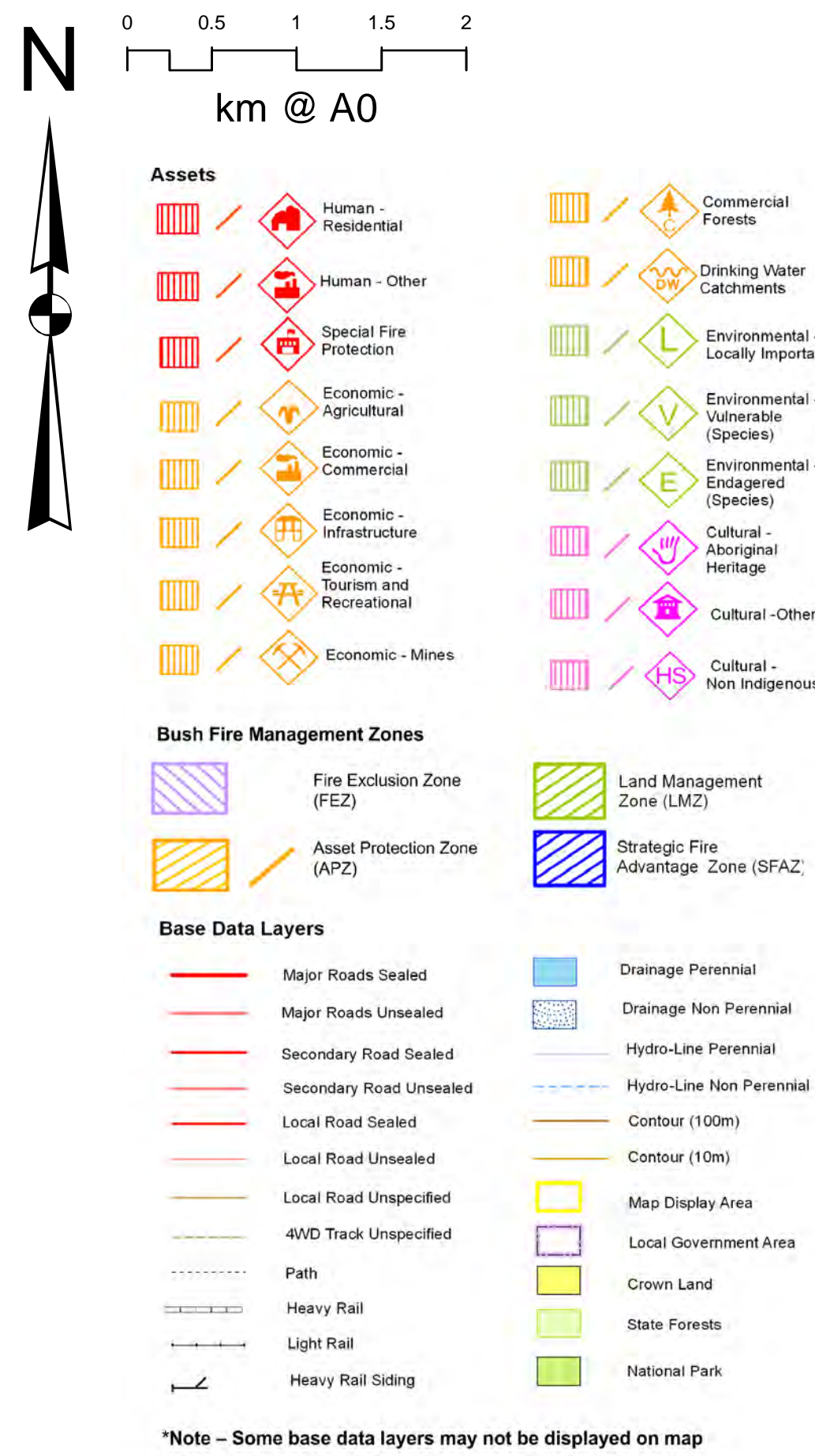
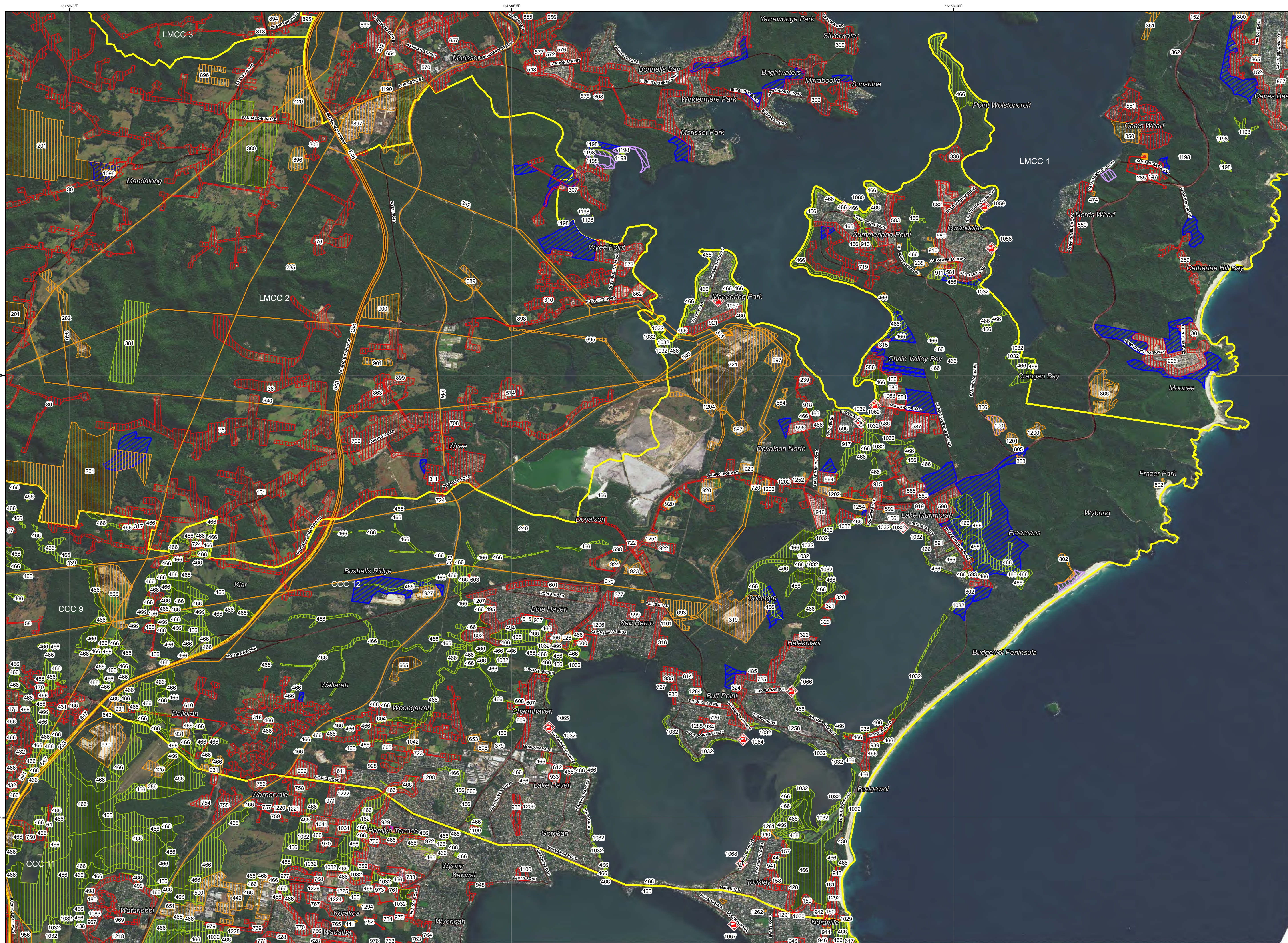
- reviewing the bush fire prone land map;
- ensuring developments in the bush fire prone land comply with Planning for Bush Fire Protection;
- using the Local Environment Plan's (LEPs) to control development in areas with a bush fire risk;
- varying the standard bush fire danger period as required;
- requiring permits during bush fire danger periods;
- prosecution of arsonists/offenders;
- investigation of bush fire cause;
- normal fire suppression activities;
- assessing and managing compliance with strategic fire-fighting resource allocation management systems;
- preparation of a S2 Operations Coordination Plan;

Note on LMZ: All areas not specifically mapped as an APZ, SFAZ or FEZ are considered as LMZ for this risk management plan. For areas identified by an LMZ polygon on the map, please refer to the BFRMP document for the specific land management objectives.

Zone	Purpose	Suppression	Zone
<b>Asset Protection Zone</b>	To protect human life, property and highly valued public assets and values.	To enable the safe use of Direct Attack suppression strategies within the zone.	As per RFS document Standards for Asset Protection Zones.
<b>Strategic Fire Advantage Zone</b>	To provide strategic areas of fire protection advantage which will reduce the speed and intensity of bush fires, and reduce the potential for spot fire spread.	To improve the likelihood and safe use of Parallel Attack suppression strategies within the zone. Aspect - Spotting propensity and/or fire spread. Indirect Attack (back burning) in high to very high fire weather management conditions within the zone.	Zone width related to suppression objectives and dependent upon: - Topography - Aspect - Spotting propensity and/or fire spread. Mosaic pattern of treatment Assess Overall Fuel Hazard (OFH) once vegetation communities reach minimum fire thresholds within this plan. Management practices should aim to achieve mosaic fuel reduction patterns so that the majority of the SFAZ has an OFH of less than high.
<b>Land Management Zone</b>	To meet relevant land management objectives in area where APZs or SFAZs are not appropriate.	As per the land management and fire protection objectives of the responsible land management agency. To reduce the likelihood of spread of fires. To undertake mosaic burning.	As appropriate to achieve land management, e.g. heritage and/or fire protection e.g. broad scale mosaic burning objectives.
<b>Fire Exclusion Zone</b>	To exclude bush fires.	N/A	Variable dependent on size of fire sensitive area requiring protection.

**Disclaimer**  
The Central Coast BFMC makes every effort to ensure the quality of the information available on this map. Before relying on the information on this map, users should carefully evaluate its accuracy, currency or completeness of the information. Copyright: Central Coast BFMC 2020.

Authorized by \_\_\_\_\_ of Central Coast BFMC.  
Date created: Thursday, 17 September 2020  
BFRMP 2.1.27.0



ID	Treatment strategy	Action	Agencies (Support)
T9	Hazard Reduction	Implement burning program mapped in SFAZ -	LGA, OEH, Darkinjung LALC
T10	Hazard Reduction	Inspect APZ & maintain as required - CCC	LGA, OEH, Darkinjung LALC
T11	Preparedness	Inspect & maintain fire trails as required - CCC	TI CL, LGA, OEH, Private, FNSW
T13	Hazard Reduction	Investigate implementation of burning within	LGA, RFS
T14	Hazard Reduction	Investigate implementation of burning within	CA, TI CL, LGA, OEH, Private,
T15	Hazard Reduction	Inspect APZ & maintain as required - LMCC	LGA, Belmont Wetlands (TI CL)
T17	Preparedness	Inspect & maintain fire trails as required - LMCC	CA, TI CL, LGA, OEH, Private,
T19	Hazard Reduction	APZs to be inspected & maintained -	Private, Ausgrid / Transgrid
T21	Property Planning	Investigate building upgrades & maintenance	LGA
T22	Property Planning	Investigate power supply protection	LGA (RFS)
T23	Property Planning	Investigate communications supply protection	TI CL, LGA, OEH, RFS
T24	Hazard Reduction	Inspect infrastructure APZ & maintain as	LGA, OEH, Darkinjung LALC
T25	Hazard Reduction	Investigate burning in LMZ - Economic Assets	LGA, FNSW (RFS)
T26	Property Planning	Complete site bush fire risk assessment CCC	LGA
T28	Property Planning	Investigate building upgrades & maintenance	LGA
T30	Hazard Reduction	Maintain fuels in accordance with NSP	LGA, RFS

Map Ref	Asset name	Asset type	Subtype	Risk level	Priority	Treatment
44	Opal Norah Head nursing home	Human	Special Fire	Extreme	1B	T10;13
100	Gwandalan closed land fill site	Economic	Infrastructure	Extreme	1C	(1)
157	Toukley - wetland - 1	Human	Residential	Very High	2A	T10;11;13
158	Toukley - wetland - 3	Human	Residential	Very High	2A	T10;11;13
159	Norville - Toukley wetland - 4	Human	Residential	Very High	2A	T10;13
160	Norville - Toukley wetland - 5	Human	Residential	Very High	2A	T10;13
161	Norville - Toukley wetland - 6	Human	Residential	Very High	2A	T10;13
238	Sewer Treatment Plant - Gwandalan	Economic	Infrastructure	Very High	2A	T24;13;11
239	Kingfisher Shores UR	Human	Residential	Very High	2A	T11;13;10
240	GRN - Wye	Economic	Infrastructure	Very High	2A	(2)
241	GRN Doyalson reservoir & telemetry	Economic	Infrastructure	Very High	2A	(3)
252	Gwandalan tower (RFS paging)	Economic	Infrastructure	Very High	2A	(4)
253	Central Coast FCC tower (RFS paging)	Economic	Infrastructure	Very High	2A	T23;24;26
315	Chain Valley Bay Van village	Human	Special Fire	Very High	2B	T9;10;11;13
316	Camp Breakaway & Little Coast Kids	Human	Special Fire	Very High	2B	T10;13
318	Bruce Cr Wamervale RR	Human	Residential	Very High	2B	T9;10;11;17
319	Snowy Hydro power station	Economic	Infrastructure	Very High	2B	T9;11;13;24
320	Halekulani - isolated RR	Human	Residential	Very High	2B	T10;11
321	Sunnylake Shores village	Human	Special Fire	Very High	2B	T10;13
322	Bevington Shores village	Human	Special Fire	Very High	2B	T10;11;13
323	Yellow Rock isolated tourist cabins	Human	Special Fire	Very High	2B	T10;13
324	Walu Caravan Park	Human	Special Fire	Very High	2B	T9;10;13
336	Point Wolstoncroft Sport & Recreation	Human	Special Fire	Very High	2B	T10;11;13
339	Electricity Transmission Lines 330 kV	Economic	Infrastructure	Very High	2B	T19
341	Electricity Transmission Lines 132 kV	Economic	Infrastructure	Very High	2B	T19
343	Northern Rail corridor	Economic	Infrastructure	Very High	2B	T19
343	NPWS office and workshop	Economic	Tourist and	Very High	2C	T9;10;11;13
364	Summerland Sports tennis club	Economic	Commercial	Very High	2C	T10;11;13
377	Sewer Pump Station Weonga CI	Economic	Infrastructure	Very High	2C	(5)
379	Sewer Pump Station - Arizona Rd	Economic	Infrastructure	Very High	2C	T22;24;25
426	Sewer Pump Station - Budgewoi	Economic	Infrastructure	High	3A	T24
427	Sewer Pump Station Toukley - 1	Economic	Infrastructure	High	3A	(6)
428	Sewer Pump Station Toukley - 2	Economic	Infrastructure	High	3A	T13;24;22
429	Sewer Pump Station - Toukley wetland	Economic	Infrastructure	High	3A	T24;13;22
430	Lakes Beach surf club	Economic	Infrastructure	High	3A	T10;13
460	Manning Park - scout hall	Economic	Infrastructure	High	3A	T10;13
466	Endangered Ecological Communities -	Environment	Endangered	High	3A	T13
485	Halekulani reservoir & telemetry tower	Economic	Infrastructure	High	3A	T24;25;22
488	Water Pump Station 10	Economic	Infrastructure	High	3A	(7)
494	Sewer Pump Station CH16 - Birdwood	Economic	Infrastructure	High	3A	T22;24;21
495	Sewer Pump Station CH24 - Oney Dr	Economic	Infrastructure	High	3A	T22;24;21
580	Gwandalan UR	Human	Residential	High	3B	T11;13;9;10
581	Gwandalan RR	Human	Residential	High	3B	T9;10
582	Gwandalan Public School	Human	Special Fire	High	3B	T13;10
583	Summerland Point RR east	Human	Residential	High	3B	T10;11;13
584	Teraglin Lakeshore	Human	Special Fire	High	3B	T9;10
585	Chain Valley Bay north RR	Human	Residential	High	3B	T9;10;13
586	Chain Valley Bay north RR	Human	Residential	High	3B	T10;13;11
587	Vaihalla Lifestyle Community Chain	Human	Special Fire	High	3B	T9;10;13
588	Lake Munmorah schools	Human	Special Fire	High	3B	T9;10
589	Lake Munmorah substation	Economic	Infrastructure	High	3B	T9;24
590	Pacific Lakes & Park Trees aged CP	Human	Special Fire	High	3B	T10;9;11
591	Elizabeth Bay Dr Lake Munmorah RR	Human	Residential	High	3B	T10;9;11
592	Lake Munmorah UR	Human	Residential	High	3B	T9;10;11;13
593	Elizabeth Bay Dr Lake Munmorah	Human	Residential	High	3B	T10;9;11
594	Lake Munmorah west UR	Human	Residential	High	3B	T9;10;11;13
595	Chain Valley Bay south UR	Human	Residential	High	3B	T10;11;13
596	North Doyalson - Macquarie Shores	Human	Special Fire	High	3B	T9;10;11;13
597	Chain Valley Colliery - mines	Economic	Mines	High	3B	T25;24
598	Doyalson RR	Human	Residential	High	3B	T13
599	San Remo UR	Human	Residential	High	3B	T10;11;13
600	Northlakes High School	Human	Special Fire	High	3B	T10;13
601	Blue Haven east UR	Human	Residential	High	3B	T10;11;13
602	Blue Haven west UR	Human	Residential	High	3B	T10;13;11
603	Thompson Vale Rd Doyalson RR	Human	Residential	High	3B	T10;11;13
604	Charmhaven / Woongarah north RR	Human	Residential	High	3B	T10;11;13
605	Woongarah RR	Human	Residential	High	3B	T10
606	Central Coast Council depot	Economic	Infrastructure	High	3B	T10;11;13
607	Charmhaven UR	Human	Residential	High	3B	T10
608	Charmhaven RR	Human	Residential	High	3B	T10;13;11
609	Hope Unlimited Church	Human	Special Fire	High	3B	T10;11;13
610	Wamervale west RR	Human	Residential	High	3B	T13
611	MacKillop Catholic College	Human	Special Fire	High	3B	T10;13
612	Lake Haven - north UR	Human	Residential	High	3B	T10;13
613	Budgewoi telecommunications tower	Economic	Infrastructure	High	3B	T24;23
614	Buff Point - north UR	Human	Residential	High	3B	T10;13
615	Blue Haven Public School	Human	Special Fire	High	3B	T10;13
647	M1 Motorway - Madrid to Bushells Ridge	Economic	Infrastructure	High	3B	T9;11;13;24
653	Central Coast RFS Fire Control Centre	Economic	Infrastructure	High	3B	T24;11;13
664	Sewer Treatment Plant - Manning	Economic	Infrastructure	High	3B	T24;11;25
665	Sewer Treatment Plant - Charmhaven	Economic	Infrastructure	High	3B	(8)
666	Woongarah substation	Economic	Infrastructure	High	3B	T24;25
693	Munmorah Colliery surface infrastructure	Economic	Mines	High	3B	T24;25
719	Summerland Point RR	Human	Residential	High	3C	T14;15;17
720	North Doyalson RR	Human	Residential	High	3C	T10;13;11
721	Vales Point power station	Economic	Infrastructure	High	3C	T11;13;24
722	Doyalson west UR	Human	Residential	High	3C	T14
723	Wamervale Wallabies child care	Human	Special Fire	High	3C	T10
724	Bushells Ridge RR	Human	Residential	High	3C	T11;13
725	Halekulani & Budgewoi UR	Human	Residential	High	3C	T9;10;11;13
726	Buff Point - east UR	Human	Residential	High	3C	T13
727	Buff Point - isolated RR	Human	Residential	High	3C	T13
728	Budgewoi preschool	Human	Special Fire	High	3C	T10;13
805	Citangan Bay - Kanangra Dr Reservoir	Economic	Infrastructure	High	3D	T22;11;25
806	Wyang District Pistol club	Economic	Tourist and	High	3D	T10;11;13
916	Lake Munmorah Residential Resort &	Human	Special Fire	Medium	4	T10;13
918	Chain Valley Bay south RR	Human	Residential	Medium	4	T10;11;13
1032	Endangered Ecological Communities -	Environment	Endangered	Medium	4	T13
1059	Noamunga Crescent Foreshore (NSP)	Human	Other	Medium	4	T30
1060	Kullaroo Road Foreshore Reserve	Human	Other	Medium	4	T30

\*Note - Some base data layers may not be displayed on map



# Central Coast BFMC Bush Fire Risk Management Plan 2020

LMCC 1 - Map Display Area

Map 13 of 16

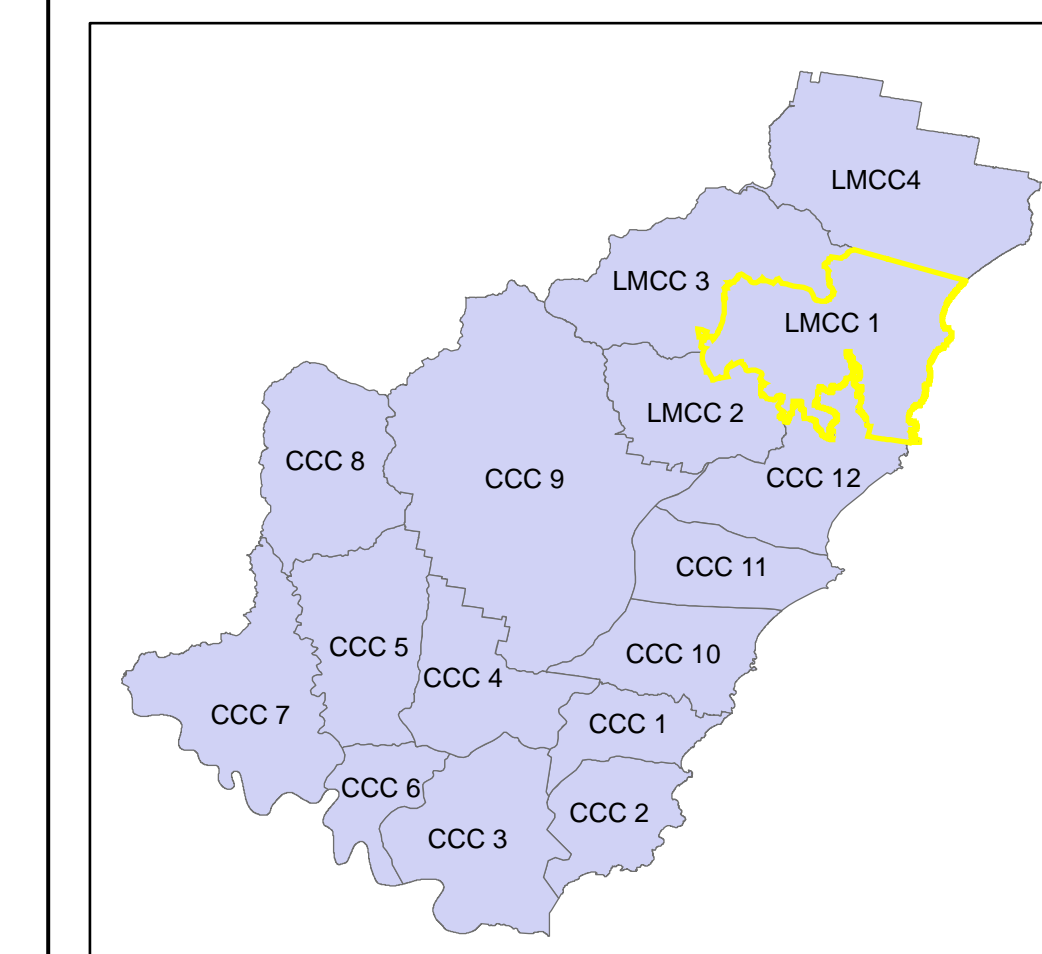
This Bush Fire Risk Management Plan (BFRMP) has been prepared by the Central Coast Bush Fire Management Committee (BFMC) pursuant to section 52 of the Rural Fires Act 1997.

The aim of this BFRMP is to reduce the adverse impact of bush fires on life, property and the environment.

The objectives of this BFRMP are to:

- reduce the number of human-induced bush fire ignitions that cause damage to life, property or the environment;
- manage fuel to reduce the spread and intensity of bush fires while minimising environmental/ecological impacts;
- reduce the community's vulnerability to bush fires by improving its preparedness; and
- effectively contain fires with a potential to cause damage to life, property and the environment.

This map forms part of the BFRMP for the Central Coast BFMC, covering the local government area(s) of Lake Macquarie, Central Coast and Central Coast. It should be viewed in conjunction with the accompanying BFRMP document which provides further details on the BFMC area, the assets assessed and the risk assessment process used.



**Review**  
Under the Rural Fires Act 1997 this plan must be reviewed and updated within each successive five year period following the constitution of the BFMC. The Central Coast BFMC will also review this plan as necessary. This may be triggered by a range of circumstances, including but not limited to:

- changes to the BFMC area, organisational responsibilities or legislation;
- changes to the bush fire risk in the area; or
- following a major fire event.

**Assets**  
This BFRMP identifies the assets that are considered by the Central Coast BFMC and community to be at risk from bush fires, assesses the bush fire risk to each asset and assigns treatments designed to mitigate the risk. Assets in the BFMC area identified as requiring treatments are listed in the assets table. Other assets within the BFMC area that were assessed as not requiring treatments within the life of this plan are listed in the appendix to the BFRMP document. The Map Ref number "NA" denotes non-spatial assets.

**Treatments**  
Specific treatments assigned to assets in the Central Coast area are listed in the treatments table and linked to the assets which they are designed to protect. Standard BFMC work treatments (i.e. not linked to a specific asset) which occur on an ongoing basis within the BFMC area are:

- reviewing the bush fire prone land map;
- ensuring developments in the bush fire prone land comply with Planning for Bush Fire Protection;
- using the Local Environment Plan's (LEPs) to control development in areas with a bush fire risk;
- varying the standard bush fire danger period as required;
- requiring permits during bush fire danger periods;
- prosecution of arsonists/offenders;
- investigation of bush fire cause;
- normal fire suppression activities;
- assessing and managing compliance with strategic fire-fighting resource allocation management systems;
- preparation of a S&S Operations Coordination Plan;

Note on LMC: All areas not specifically mapped as an APZ, SFZ or FEZ are considered as LMC for this risk management plan. For areas identified by an LMC polygon on the map, please refer to the BFRMP document for the specific land management objectives.

Zone	Purpose	Suppression	Zone
<b>Asset Protection Zone</b>	To protect human life, property and highly valued public assets and values.	To enable the safe use of <b>Direct Attack</b> suppression strategies within the zone.	As per RFS document Standards for Asset Protection Zones.
<b>Strategic Fire Advantage Zone</b>	To provide strategic areas of fire protection advantage which will reduce the speed and intensity of bush fire, and reduce the potential for spot fire development. To aid containment of wildfires to existing management boundaries.	To improve the likelihood and safe use of <b>Parallel Attack</b> suppression strategies within the zone. <b>Indirect Attack</b> (back burning) in high to very high fire weather conditions within the zone. To reduce the likelihood of: Crown fire development within the zone; and/or Spot fire ignition potential from the zone.	Zone width related to suppression objectives and dependant upon: - Topography - Aspect - Spotting propensity for spot fire - Location of adjacent fire breaks - Mosaic pattern of treatment Assess Overall Fuel Hazard (OFH) once vegetation communities reach minimum fire thresholds within this plan. Management practices should aim to achieve mosaic fuel reduction patterns so that the majority of the SFZ has an OFH of less than high.
<b>Land Management Zone</b>	To meet relevant land management objectives in area where APZs or SFZs are not appropriate.	As per the land management and fire protection objectives of the responsible land management agency. To reduce the likelihood of spread of fires. To undertake mosaic burning.	As appropriate to achieve land management, e.g. heritage and/or fire protection e.g. broad scale mosaic burning objectives.
<b>Fire Exclusion Zone</b>	To exclude bush fires.	N/A	Variable dependant on size of fire sensitive area requiring protection.

**Disclaimer**  
The Central Coast BFMC makes every effort to ensure the quality of the information available on this map. Before relying on the information on this map, users should carefully evaluate its accuracy, currency or completeness of the information. Copyright: Central Coast BFMC 2020.

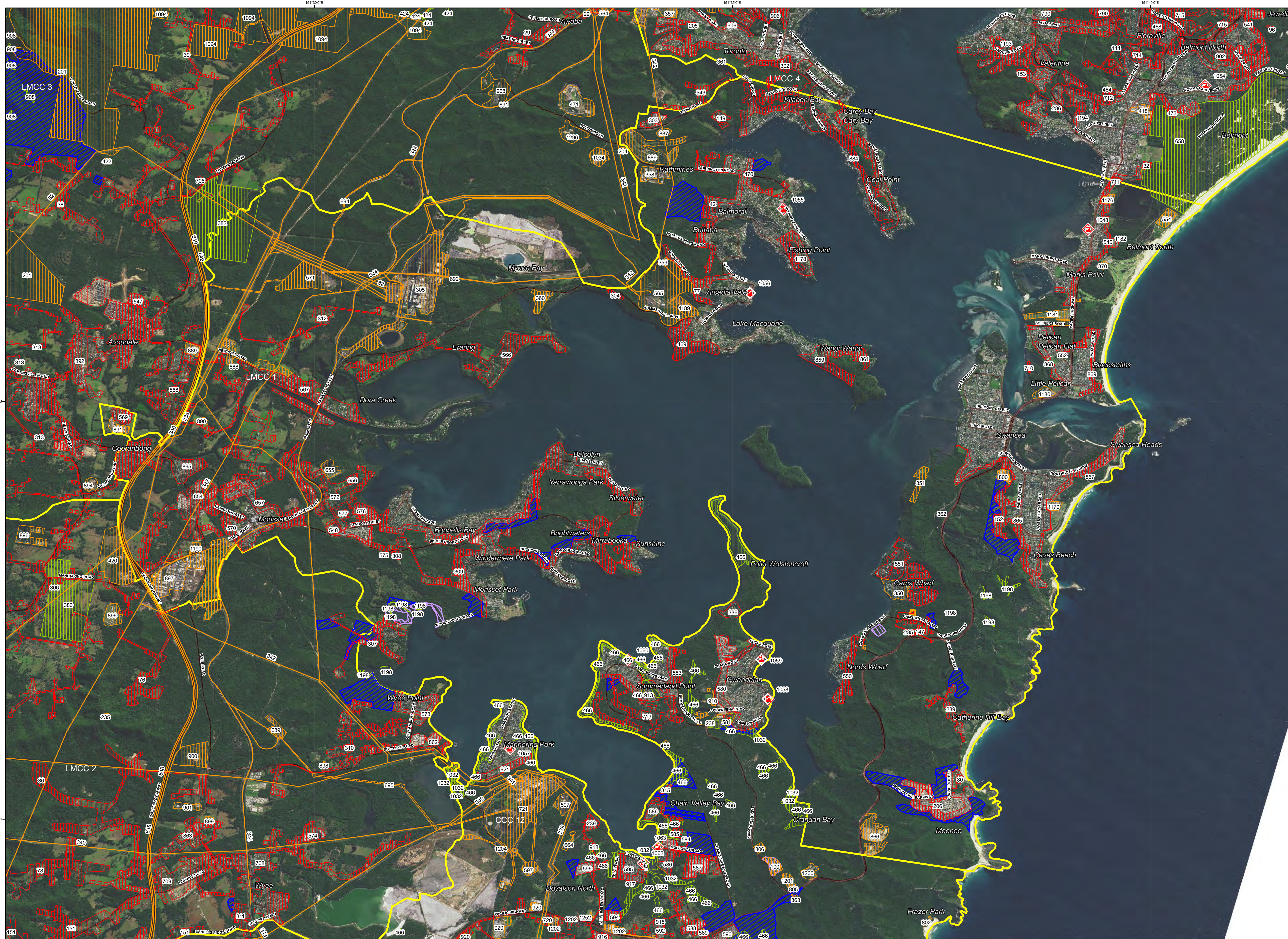
The Central Coast BFMC can not guarantee and assumes no legal liability or responsibility for the accuracy, currency or completeness of the information. Copyright: Central Coast BFMC 2020.

Authorized by \_\_\_\_\_ of Central Coast BFMC.  
Date created: Wednesday, 16 September 2020

BFRMP version 2.1.27.0

Map Ref	Asset name	Asset type	Subtype	Risk level	Priority	Treatment
42	Buttata / Rathmines - urban interface	Human	Residential	Extreme	1B	(1)
77	Arcadia Vale RR	Human	Residential	Extreme	1B	(2)
80	Catherine Hill Bay isolated	Human	Residential	Extreme	1B	(3)
82	Electricity Transmission Line 550 kV	Economic	Infrastructure	Extreme	1B	T19
147	Cans Wharf Rd RR	Human	Residential	Very High	2A	(4)
149	St Josephs Primary School	Human	Special Fire	Very High	2A	(5)
152	Swansea/Caves Beach - southern UR	Human	Residential	Very High	2A	(6)
206	Catherine Hill Bay - township interface	Human	Residential	Very High	2A	(7)
234	Gas Pipe Line	Economic	Infrastructure	Very High	2A	T15;25
285	Cans Wharf - isolated residential	Human	Residential	Very High	2B	(8)
289	Catherine Hill Bay - northern RR	Human	Residential	Very High	2B	(9)
294	Charlestown/Hulton -	Human	Residential	Very High	2B	(10)
302	Toronto - southern interface UR	Human	Residential	Very High	2B	(11)
303	Toronto Seventh-day Adventist School &	Human	Special Fire	Very High	2B	T14;15;16
304	Wang Wangi - isolated residential	Human	Residential	Very High	2B	(12)
305	Eraring power station and infrastructure	Economic	Infrastructure	Very High	2B	T14;15;17
307	Morisset Hospital	Human	Special Fire	Very High	2B	(13)
308	Bonnells Bay Public School	Human	Special Fire	Very High	2B	T14;15;16
309	Peninsula - urban interface	Human	Residential	Very High	2B	(14)
312	Dora Creek - northern RR	Human	Residential	Very High	2B	T14;16
314	Teraba - western interface UR	Human	Residential	Very High	2B	(15)
340	Electricity Transmission Lines 330 kV	Economic	Infrastructure	Very High	2B	T19
344	Northern Rail corridor	Economic	Infrastructure	Very High	2B	T19
350	Raffertys Resort	Economic	Tourist and	Very High	2C	T14;15;16
351	Murrays Beach - Energy Australia facility	Economic	Tourist and	Very High	2C	T14;15;17
358	Rathmines commercial precinct	Economic	Commercial	Very High	2C	(16)
359	Buttata - water tank &	Economic	Infrastructure	Very High	2C	T14;15;23
360	Myuna Bay - Sport & Rec centre	Economic	Tourist and	Very High	2C	T14;15;16
362	Murrays Beach RFB station	Economic	Infrastructure	Very High	2C	T15;14;18
382	Freemans Dr biodiversity land	Environment	Locally	Very High	2C	T17;24
423	Toronto FRNSW station	Economic	Infrastructure	High	3A	T14;15
469	Wang Wangi - urban interface	Human	Residential	High	3A	(17)
470	Rathmines UR	Human	Residential	High	3A	T12;14;18
474	Nords Wharf RFB	Economic	Infrastructure	High	3A	T14;15
540	Marks Point/Belmont South - eastern	Human	Residential	High	3B	T15;17
548	Bay Village Estate Bonnells Bay	Human	Special Fire	High	3B	T14;15;16
550	Nords Wharf UR	Human	Residential	High	3B	T12;15;17
551	Murrays Beach UR	Human	Residential	High	3B	T14;15;17
552	Pelican/Blacklacks - northern UR	Human	Residential	High	3B	T14;15
553	Marks Point - substation	Economic	Infrastructure	High	3B	T14;15
554	Belmont waste water treatment works	Economic	Infrastructure	High	3B	T14;15;17
565	Myuna Colliery surface infrastructure	Economic	Mines	High	3B	T14;15;17
566	Eraring RR	Human	Residential	High	3B	T14;15
567	Dora Creek - interface UR	Human	Residential	High	3B	T14;15
569	Avondale College Cooranbong	Human	Special Fire	High	3B	T14;15;16
570	Morisset UR	Human	Residential	High	3B	T14;15;17
571	Mandalong Mine Cooranbong entry	Economic	Mines	High	3B	T17;24;25
572	Morisset/Bonnells Bay RR	Human	Residential	High	3B	T14;15;17
575	Bonnells Bay - telecommunications	Economic	Infrastructure	High	3B	(18)
576	Lakeside Retirement Village	Human	Special Fire	High	3B	T14;15;16
577	Bayside NSW Aged Care	Human	Special Fire	High	3B	T14;15
648	M1 Motorway - Bushells Ridge to	Economic	Infrastructure	High	3B	(19)
649	M1 Motorway - Morisset to Freemans	Economic	Infrastructure	High	3B	(20)
654	Morisset RR	Human	Residential	High	3B	T14
655	Dora Creek wastewater treatment works	Economic	Infrastructure	High	3B	T14;15
656	Heritage College	Human	Special Fire	High	3B	T14;15
657	Morisset Public School	Human	Special Fire	High	3B	T15
692	Mandalong Mine & Myuna Colliery coal	Economic	Mines	High	3B	T24;25
694	Mandalong Mine coal haulage road	Economic	Mines	High	3B	T24;25
710	Little Pelican Rd isolated residential	Human	Residential	High	3C	T15
711	TAFE NSW Belmont	Human	Special Fire	High	3C	T15
800	Sraithmore Rd industrial	Economic	Commercial	High	3D	(21)
859	Wang Wangi - eastern interface UR	Human	Residential	Medium	4	T15;17
861	Wang Point Holiday Park	Human	Special Fire	Medium	4	T15;17;18
867	Swansea/Caves Beach - eastern	Human	Residential	Medium	4	T18
1055	Council Reserve (NSP)	Human	Other	Medium	4	T30
1056	Council Reserve (NSP)	Human	Other	Medium	4	T30
1180	Little Pelican - tourist parks	Economic	Tourist and	Low	NA	T15

- (1):T12;14;15;16;18
- (2):T14;15;16;18
- (3):T12;14;15;17
- (4):T12;15;17;14;16
- (5):T14;15;17;16
- (6):T12;14;15;17;16;18
- (7):T12;15;14;17;18
- (8):T14;15;17;16
- (9):T12;15;14;17;16
- (10):T17;12;14;15;16;18
- (11):T15;14;17;16;18
- (12):T14;15;17;16
- (13):T12;14;15;17;16
- (14):T17;12;15;14;16;18
- (15):T14;15;17;16;18
- (16):T12;14;15;17;16
- (17):T14;15;17;18
- (18):T14;15;17;23
- (19):T12;14;15;17
- (20):T12;14;15;17
- (21):T12;14;15;17



**Assets**

- Human - Residential
- Human - Other
- Special Fire Protection
- Economic - Agricultural
- Economic - Commercial
- Economic - Infrastructure
- Economic - Tourism and Recreational
- Economic - Mines
- Commercial - Parks
- Drinking Water Catchments
- Environmental - Locally Important
- Environmental - Unweeded (Opportunistic)
- Environmental - Endangered (Opportunistic)
- Cultural - Aboriginal Heritage
- Cultural - Other
- Cultural - Non-Indigenous

**Bush Fire Management Zones**

- Fire Exclusion Zone (FEZ)
- Asset Protection Zone (APZ)
- Land Management Zone (LMZ)
- Strategic Fire Advantage Zone (SFZ)

**Base Data Layers**

- Major Roads Sealed
- Major Roads Unsealed
- Secondary Road Sealed
- Secondary Road Unsealed
- Local Road Sealed
- Local Road Unsealed
- Local Road Unspecified
- AVD Track Unspecified
- Path
- Heavy Rail
- Light Rail
- Heavy Rail Listing
- Drainage Perennial
- Drainage Non Perennial
- Hydro-Line Perennial
- Hydro-Line Non Perennial
- Contour (10m)
- Contour (100m)
- Map Display Area
- Local Government Area
- Crown Land
- State Forests
- National Park

\*Note - Some base data layers may not be displayed on map

ID	Treatment strategy	Action	Agencies (Support)
T12	Hazard Reduction	Implement burning program mapped in SFZ -	CA, TI CL, LGA, OEH, FCNSW
T14	Hazard Reduction	Investigate implementation of burning within	CA, TI CL, LGA, OEH, Private,
T15	Hazard Reduction	Inspect APZ & maintain as required - LMCC	LGA, Belmont Wetlands (TI CL)
T16	Community Education	Undertake community engagement activity	LGA, OEH, FRNSW, RFS
T17	Preparedness	Inspect & maintain fire trails as required - LMCC	CA, TI CL, LGA, OEH, Private,
T18	Ignition Management	Investigate & implement access management	LGA, OEH, RFS
T19	Hazard Reduction	APZs to be inspected & maintained -	Private, Ausgrid / Transgrid
T23	Property Planning	Investigate communications supply protection	TI CL, LGA, OEH, RFS
T24	Hazard Reduction	Inspect infrastructure APZ & maintain as	LGA, OEH, Dankirjung LALC
T25	Hazard Reduction	Investigate burning in LMZ - Economic Assets	LGA, FCNSW (RFS)
T30	Hazard Reduction	Maintain fuels in accordance with NSP	LGA, RFS



# Central Coast BFMC Bush Fire Risk Management Plan 2020

LMCC 2 - Map Display Area

Map 14 of 16

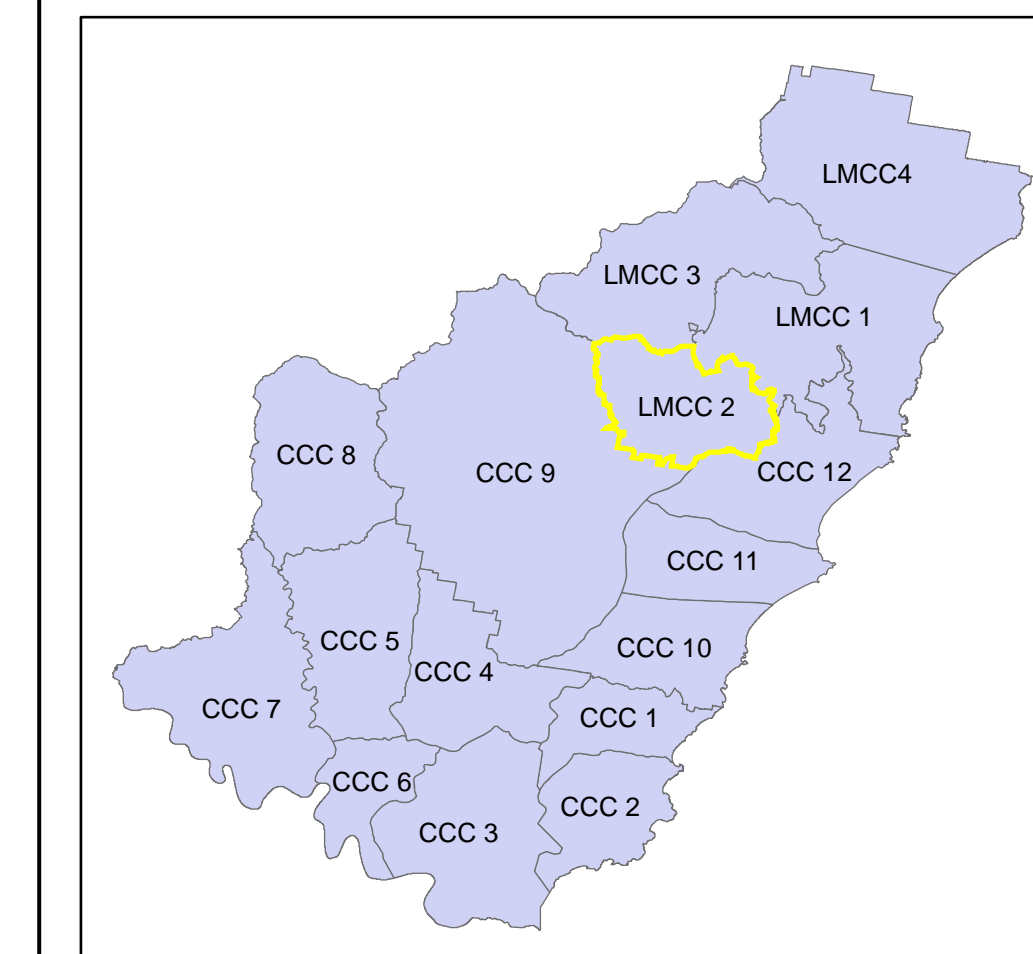
This Bush Fire Risk Management Plan (BFRMP) has been prepared by the Central Coast Bush Fire Management Committee (BFMC) pursuant to section 52 of the Rural Fires Act 1997.

The aim of this BFRMP is to reduce the adverse impact of bush fires on life, property and the environment.

The objectives of this BFRMP are to:

- reduce the number of human-induced bush fire ignitions that cause damage to life, property or the environment;
- manage fuel to reduce the spread and intensity of bush fires while minimising environmental/ecological impacts;
- reduce the community's vulnerability to bush fires by improving its preparedness; and
- effectively contain fires with a potential to cause damage to life, property and the environment.

This map forms part of the BFRMP for the Central Coast BFMC, covering the local government area(s) of Lake Macquarie, Central Coast and Central Coast. It should be viewed in conjunction with the accompanying BFRMP document which provides further details on the BFMC area, the assets assessed and the risk assessment process used.



**Review**  
Under the Rural Fires Act 1997 this plan must be reviewed and updated within each successive five year period following the constitution of the BFMC. The Central Coast BFMC will also review this plan as necessary. This may be triggered by a range of circumstances, including but not limited to:

- changes to the BFMC area, organisational responsibilities or legislation;
- changes to the bush fire risk in the area; or
- following a major fire event.

**Assets**  
This BFRMP identifies the assets that are considered by the Central Coast BFMC and community to be at risk from bush fires, assesses the bush fire risk to each asset and assigns treatments designed to mitigate the risk. Assets in the BFMC area identified as requiring treatments are listed in the assets table. Other assets within the BFMC area that were assessed but not requiring treatments within the life of this plan are listed in the appendix to the BFRMP document. The Map Ref number "NA" denotes non-spatial assets.

**Treatments**  
Specific treatments assigned to assets in the Central Coast BFMC area are listed in the treatments table and linked to the assets which they are designed to protect. Standard BFMC wide treatments (i.e. not linked to a specific asset) which occur on an ongoing basis within the BFMC area are:

- reviewing the bush fire prone land map;
- ensuring developments in the bush fire prone land comply with Planning for Bush Fire Protection;
- using the Local Environment Plan's (LEPs) to control development in areas with a bush fire risk;
- varying the standard bush fire danger period as required;
- requiring permits during bush fire danger periods;
- prosecution of arsonists/offenders;
- investigation of bush fire cause;
- normal fire suppression activities;
- assessing and managing compliance with strategic fire-fighting resource allocation management systems;
- preparation of a S&S Operations Coordination Plan;

Note on LMZ: All areas not specifically mapped as an APZ, SFZ or FEZ are considered as LMZ for this risk management plan. For areas identified by an LMZ polygon on the map, please refer to the BFRMP document for the specific land management objectives.

Zone	Purpose	Suppression	Zone
<b>Asset Protection Zone</b>	To protect human life, property and highly valued public assets and values.	To enable the safe use of <b>Direct Attack</b> suppression strategies within the zone. To minimise bush fire impacts on undefended assets.	As per RFS document Standards for Asset Protection Zones.
<b>Strategic Fire Advantage Zone</b>	To provide strategic areas of fire protection advantage which will reduce the speed and intensity of bush fires, and reduce the potential for spot fire ignition. To aid containment of wildfires to existing management boundaries.	To improve the likelihood and safe use of <b>Parallel Attack</b> suppression strategies within the zone, and/or <b>Indirect Attack</b> (back burning) in high to very high fire weather conditions within the zone. To reduce the likelihood of: Crown fire development within the zone, and/or Spot fire ignition potential from the zone.	Zone width related to suppression objectives and dependant upon: - Topography - Aspect - Spotting propensity for spot fire - Location of adjacent fire breaks - Mosaic pattern of treatment Assess Overall Fuel Hazard (OFH) once vegetation communities reach minimum fire thresholds within this plan. Management practices should aim to achieve mosaic fuel reduction patterns so that the majority of the SFZ has an OFH of less than high.
<b>Land Management Zone</b>	To meet relevant land management objectives in area where APZs or SFZs are not appropriate.	To reduce the likelihood of spread of fires. To undertake mosaic burning.	As appropriate to achieve land management and fire protection objectives of the responsible land management agency. To reduce the likelihood of spread of fires. To undertake mosaic burning.
<b>Fire Exclusion Zone</b>	To exclude bush fires.	N/A	Variable dependant on size of fire sensitive area requiring protection.

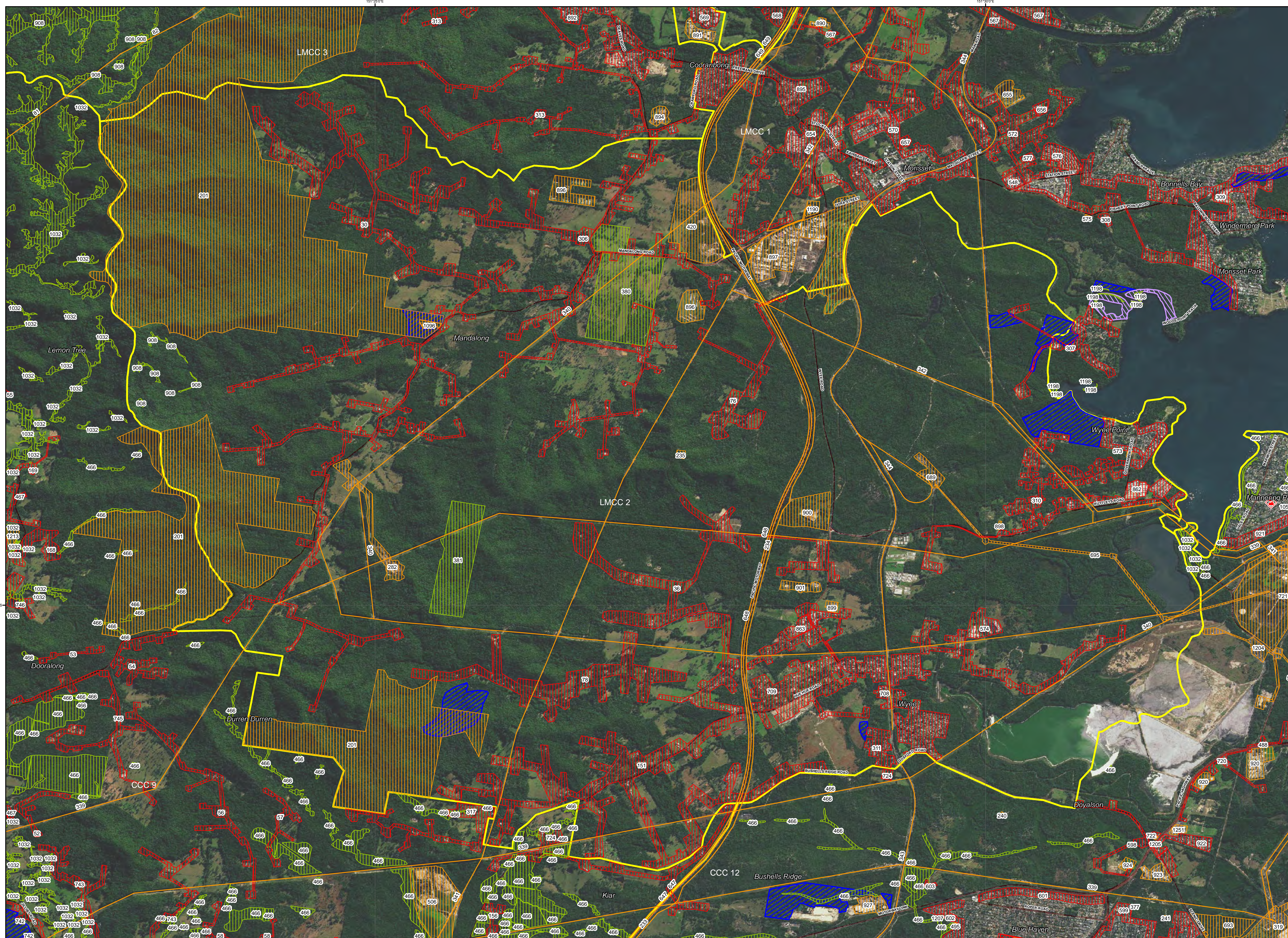
**Disclaimer**  
The Central Coast BFMC makes every effort to ensure the quality of the information available on this map. Before relying on the information on this map, users should carefully evaluate its accuracy, currency and completeness of the information. Copyright: Central Coast BFMC 2020.

The Central Coast BFMC can not guarantee and assumes no legal liability or responsibility for the accuracy, currency or completeness of the information. Copyright: Central Coast BFMC 2020.

Authorized by \_\_\_\_\_ of Central Coast BFMC.

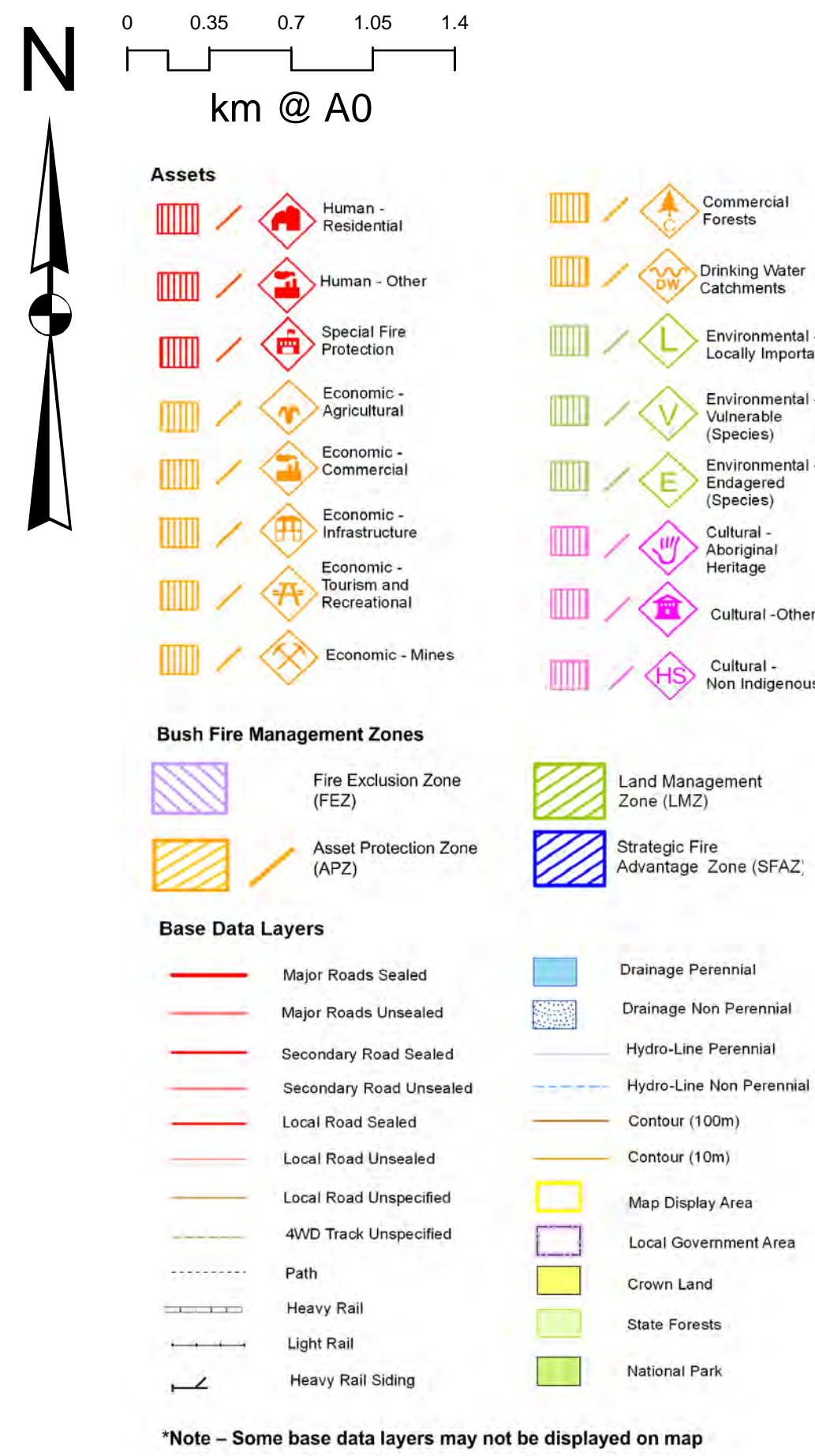
Date created: Wednesday, 16 September 2020

BFRMP version 2.1.27.0



Map Ref	Asset name	Asset type	Subtype	Risk level	Priority	Treatment
30	Mandalong isolated residential	Human	Residential	Extreme	1B	(1)
36	Manhire Rd Wyee isolated residential	Human	Residential	Extreme	1B	(2)
76	Midway Rd isolated RR	Human	Residential	Extreme	1B	(3)
78	Wyee Farms RR	Human	Residential	Extreme	1B	(4)
151	Wyee - Hue Hue/Bushells Rd isolated	Human	Residential	Very High	2A	(5)
201	Olney State Forest - east	Economic	Commercial	Very High	2A	(6)
234	Gas Pipe Line	Economic	Infrastructure	Very High	2A	T15;25
235	Wyee tower (RFS paging)	Economic	Infrastructure	Very High	2A	T14;15;23
282	Mandalong Mine southern site surface	Economic	Mines	Very High	2A	T24;25
306	Mandalong RR	Human	Residential	Very High	2B	(7)
307	Morisset Hospital	Human	Special Fire	Very High	2B	(8)
310	Wyee Point RR	Human	Residential	Very High	2B	T14;17;16
311	Wyee paper subdivision	Human	Residential	Very High	2B	(9)
340	Electricity Transmission Lines 330 kV	Economic	Infrastructure	Very High	2B	T19
342	Electricity Transmission Lines 132 kV	Economic	Infrastructure	Very High	2B	T19
344	Northern Rail corridor	Economic	Infrastructure	Very High	2B	T19
380	Mandalong biodiversity offset site 1	Environment	Locally	Very High	2C	T17;24
381	Mandalong biodiversity offset site 2	Environment	Locally	Very High	2C	T17;24
420	Mandalong Mine surface infrastructure	Economic	Mines	High	3A	T24;25
477	Wyee Point RFS	Economic	Infrastructure	High	3A	T14;15
573	Wyee Point UR	Human	Residential	High	3B	T14;15;17
574	Summerhayes Rd Wyee RR	Human	Residential	High	3B	T14;15;17
648	M1 Motorway - Bushells Ridge to	Economic	Infrastructure	High	3B	(10)
689	Mandalong Mine Delta entry site	Economic	Mines	High	3B	T24;25
695	Mandalong Mine coal conveyor to Vales	Economic	Mines	High	3B	T24;25
708	Wyee UR	Human	Residential	High	3C	T15;17
709	Wyee Western RR	Human	Residential	High	3C	T12;14;15
900	Yates Factory Wyee	Economic	Commercial	Medium	4	T16
908	Endangered Ecological Communities -	Environment	Endangered	Medium	4	T14
1096	Mandalong FCNSW Depot	Economic	Commercial	Medium	4	T12;15

- (1):T14;15;17;16;18
- (2):T12;14;15;17;16
- (3):T14;15;16;18
- (4):T12;14;15;17;16
- (5):T14;15;17;16
- (6):T12;14;17;25;15;27
- (7):T14;15;17;16
- (8):T12;14;15;17;16
- (9):T12;14;15;17;16;18
- (10):T12;14;15;17



ID	Treatment strategy	Action	Agencies (Support)
T12	Hazard Reduction	Implement burning program mapped in SFAZ -	CA, TI CL, LGA, OEH, FCNSW
T14	Hazard Reduction	Investigate implementation of burning within	CA, TI CL, LGA, OEH, Private,
T15	Hazard Reduction	Inspect APZ & maintain as required - LMCC	LGA, Belmont Wetlands (TI CL)
T16	Community Education	Undertake community engagement activity	LGA, OEH, FRNSW, RFS
T17	Preparedness	Inspect & maintain fire trails as required - LMCC	CA, TI CL, LGA, OEH, Private,
T18	Ignition Management	Investigate & implement access management	LGA, OEH, RFS
T19	Hazard Reduction	APZs to be inspected & maintained -	Private, Ausgrid / Transgrid
T23	Property Planning	Investigate communications supply protection	TI CL, LGA, OEH, RFS
T24	Hazard Reduction	Inspect infrastructure APZ & maintain as	LGA, OEH, Darkinjung LALC
T25	Hazard Reduction	Investigate burning in LMZ - Economic Assets	LGA, FCNSW (RFS)
T27	Ignition Management	Implement visitor management strategies on	LGA, OEH, FCNSW (FRNSW,

\*Note - Some base data layers may not be displayed on map



# Central Coast BFMC Bush Fire Risk Management Plan 2020

LMCC 3 - Map Display Area  
Map 15 of 16

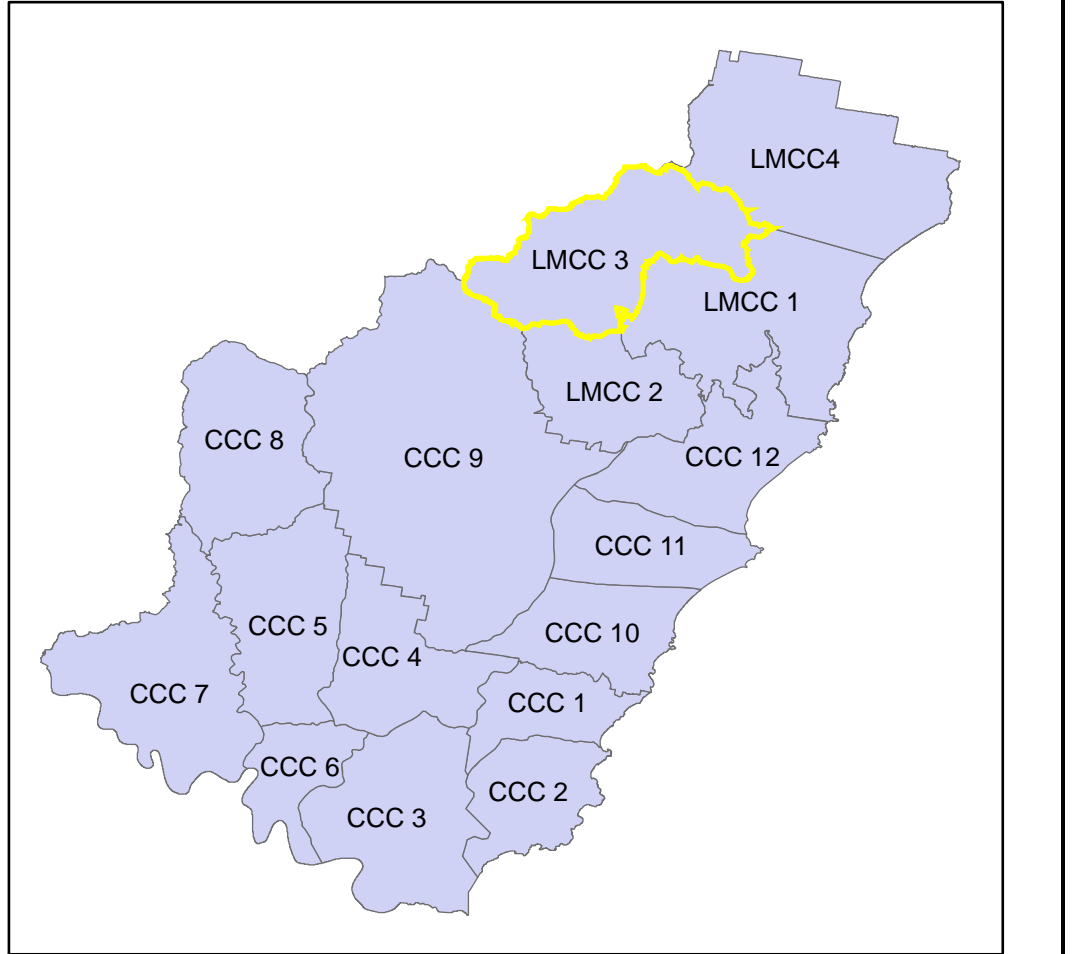
This Bush Fire Risk Management Plan (BFRMP) has been prepared by the Central Coast Bush Fire Management Committee (BFMC) pursuant to section 52 of the Rural Fires Act 1997.

The aim of this BFRMP is to reduce the adverse impact of bush fires on life, property and the environment.

The objectives of this BFRMP are to:

- reduce the number of human-induced bush fire ignitions that cause damage to life, property or the environment;
- manage fuel to reduce the spread and intensity of bush fires while minimising environmental/ecological impacts;
- reduce the community's vulnerability to bush fires by improving its preparedness; and
- effectively contain fires with a potential to cause damage to life, property and the environment.

This map forms part of the BFRMP for the Central Coast BFMC, covering the local government areas of Lake Macquarie, Central Coast and Central Coast. It should be viewed in conjunction with the accompanying BFRMP document which provides further details on the BFMC area, the assets assessed and the risk assessment process used.



**Review**  
Under the Rural Fires Act 1997 this plan must be reviewed and updated within each successive five year period following the constitution of the BFMC. The Central Coast BFMC will also review this plan as necessary. This may be necessary by a range of circumstances, including but not limited to:

- changes to the BFMC area, organisational responsibilities or legislation;
- changes to the bush fire risk in the area; or
- following a major fire event.

**Assets**  
This BFRMP identifies the assets that are considered by the Central Coast BFMC and community to be at risk from bush fires. Assets in the BFMC area identified as requiring treatments are listed in the assets table. Other assets within the BFMC area that were assessed as not requiring treatments within the life of this plan are listed in the appendix to the BFRMP document. The Map Ref number "NA" denotes non-spatial assets.

**Treatments**  
Specific treatments assigned to assets in the Central Coast area are listed in the treatments table and linked to the assets which they are designed to protect. Standard BFMC work treatments (i.e. not linked to a specific asset) which occur on an ongoing basis within the BFMC area are:

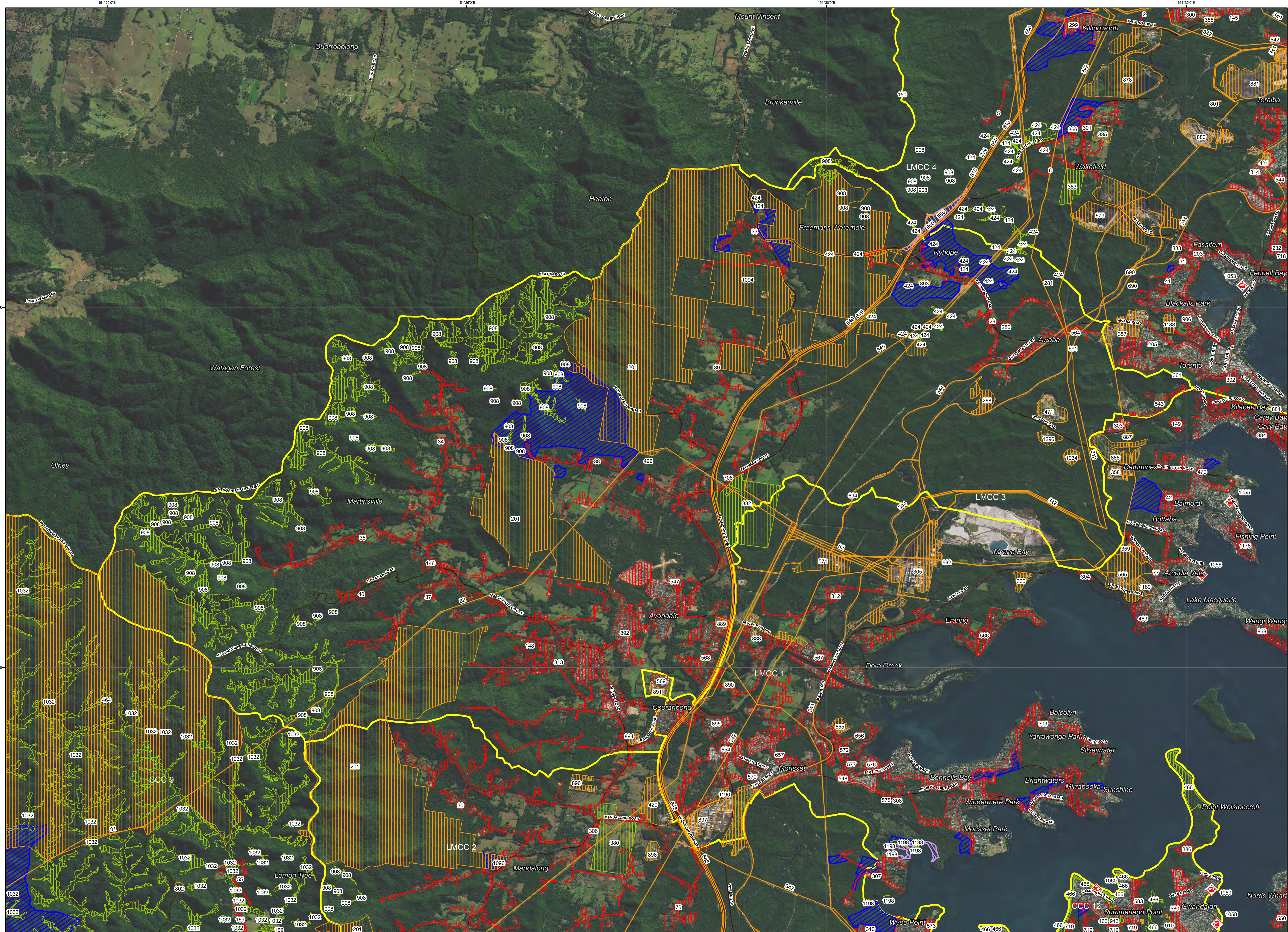
- reviewing the bush fire prone land map;
- ensuring developments in the bush fire prone land comply with Planning for Bush Fire Protection;
- using the Local Environment Plan's (LEPs) to control development in areas with a bush fire risk;
- varying the standard bush fire danger period as required;
- requiring permits during bush fire danger periods;
- prosecution of arsonists/offenders;
- investigation of bush fire causes;
- normal fire suppression activities;
- assessing and managing compliance with strategic fire-fighting resource allocation management systems;
- preparation of a S&S Operations Coordination Plan;

Note on LMZ: All areas not specifically mapped as an APZ, SFZ or FEZ are considered as LMZ for this risk management plan. For areas identified by an LMZ polygon on the map, please refer to the BFRMP document for the specific land management objectives.

Zone	Purpose	Suppression	Zone
<b>Asset Protection Zone</b>	To protect human life, property and highly valued public assets and values.	To enable the safe use of <b>Direct Attack</b> suppression strategies within the zone. To minimise bush fire impacts on undefended assets.	As per RFS document Standards for Asset Protection Zones.
<b>Strategic Fire Advantage Zone</b>	To provide strategic areas of fire protection advantage which will reduce the speed and intensity of bush fires, and reduce the potential for spot fire development. To aid containment of wildfires to existing management boundaries.	To improve the likelihood and safe use of <b>Parallel Attack</b> suppression strategies within the zone, and/or <b>Indirect Attack</b> (back burning) in high to very high fire weather conditions within the zone. To reduce the likelihood of: Crown fire development within the zone, and/or Spot fire ignition potential from the zone. To undertake mosaic burning.	Zone width related to suppression objectives and dependant upon: - Topography - Aspect - Spotting propensity - Location of adjacent fire breaks - Mosaic pattern of treatment Assess Overall Fuel Hazard (OFH) once vegetation communities reach minimum fire thresholds within this plan. Management practices should aim to achieve mosaic fuel reduction patterns so that the majority of the SFZ has an OFH of less than high.
<b>Land Management Zone</b>	To meet relevant land management objectives in area where APZs or SFZs are not appropriate.	To reduce the likelihood of spread of fires. To undertake mosaic burning.	As appropriate to achieve land management, e.g. heritage and/or fire protection e.g. broad scale mosaic burning objectives.
<b>Fire Exclusion Zone</b>	To exclude bush fires.	N/A	Variable dependant on size of fire sensitive area requiring protection.

**Disclaimer**  
The Central Coast BFMC makes every effort to ensure the quality of the information available on this map. Before relying on the information on this map, users should carefully evaluate its accuracy, currency or completeness of the information. Copyright: Central Coast BFMC 2020.

The Central Coast BFMC can not guarantee and assumes no legal liability or responsibility for the accuracy, currency or completeness of the information. Copyright: Central Coast BFMC 2020.  
Authorized by ..... of Central Coast BFMC.  
Date created: Thursday, 17 September 2020  
BFR version 2.1.27.0



Map Ref	Asset name	Asset type	Subtype	Risk level	Priority	Treatment
29	Ryhope - isolated residential	Human	Residential	Extreme	1B	(1)
33	Freemans Waterhole village & isolated	Human	Residential	Extreme	1B	(2)
34	Owens Rd Martinsville RR	Human	Residential	Extreme	1B	(3)
35	Wilkinson Rd Martinsville RR	Human	Residential	Extreme	1B	(4)
37	Pringles Rd Martinsville RR	Human	Residential	Extreme	1B	(5)
38	Mt Nellinda Rd Cooranbong RR	Human	Residential	Extreme	1B	(6)
39	Mt Faulk Rd Cooranbong RR	Human	Residential	Extreme	1B	T14;17;16
40	Hill Rd Martinsville isolated residential	Human	Residential	Extreme	1B	(7)
82	Electricity Transmission Line 550 kV	Economic	Infrastructure	Extreme	1B	T19
146	Martinsville Rd RR	Human	Residential	Very High	2A	(8)
148	Shant Mission Harmony centre	Human	Special Fire	Very High	2A	T14;15;16
201	Olney State Forest - east	Economic	Commercial	Very High	2A	(9)
204	Rathmines - Ausgrid 132kv Zone	Economic	Infrastructure	Very High	2A	T14;15;17
234	Gas Pipe Line	Economic	Infrastructure	Very High	2A	T15;25
268	Newstan Colliery Awaba surface	Economic	Mines	Very High	2A	T17;25;24
280	Newstan Colliery shaft facility	Economic	Mines	Very High	2A	T24;25
281	Newstan Colliery borehole	Economic	Mines	Very High	2A	T24;25
313	Cooranbong RR	Human	Residential	Very High	2B	(10)
340	Electricity Transmission Lines 330 kV	Economic	Infrastructure	Very High	2B	T19
344	Northern Rail corridor	Economic	Infrastructure	Very High	2B	T19
361	Toronto - telecommunications tower &	Economic	Infrastructure	Very High	2C	T14;15;23
422	Cooranbong - telecommunications tower	Economic	Infrastructure	High	3A	(11)
424	Endangered Ecological Communities -	Environment	Endangered	High	3A	T14
464	Olney State Forest - west	Economic	Commercial	High	3A	(12)
471	Awaba Community Recycling Centre	Economic	Infrastructure	High	3A	T14;17
543	Toronto - isolated residential	Human	Residential	High	3B	T14;18
547	Avondale School Cooranbong	Human	Special Fire	High	3B	T14;15;16
564	Toronto - substation	Economic	Infrastructure	High	3B	T14;17
568	Dora Creek - western RR	Human	Residential	High	3B	T14;15
649	M1 Motorway - Morisset to Freemans	Economic	Infrastructure	High	3B	(13)
691	Newstan Eraring power station coal	Economic	Mines	High	3B	T24;25
694	Mandalong Mine coal haulage road	Economic	Mines	High	3B	T24;25
706	Cooranbong - northern RR	Human	Residential	High	3C	(14)
908	Endangered Ecological Communities -	Environment	Endangered	Medium	4	T14
1094	Awaba State Forest	Economic	Commercial	Medium	4	(15)

- (1):T12;14;15;17;16;18
- (2):T14;15;17;12
- (3):T14;15;17;16
- (4):T14;15;17;16
- (5):T14;15;17;16
- (6):T14;15;17;16
- (7):T14;15;17;16
- (8):T14;15;17;16
- (9):T12;14;17;25;15;27
- (10):T17;14;15;16
- (11):T14;15;17;23
- (12):T9;13;11;25;27
- (13):T12;14;15;17
- (14):T12;14;15;17
- (15):T12;14;17;25;27



ID	Treatment strategy	Action	Agencies (Support)
T9	Hazard Reduction	Implement burning program mapped in SFAZ -	LGA, OEH, Darkinjung LALC
T11	Preparedness	Inspect & maintain fire trails as required - CCC	TI CL, LGA, OEH, Private, FCNSW
T12	Hazard Reduction	Implement burning program mapped in SFAZ -	CA, TI CL, LGA, OEH, FCNSW
T13	Hazard Reduction	Investigate implementation of burning within	LGA, RFS
T14	Hazard Reduction	Investigate implementation of burning within	CA, TI CL, LGA, OEH, Private,
T15	Hazard Reduction	Inspect APZ & maintain as required - LMCC	LGA, Belmont Wetlands (TI CL)
T16	Community Education	Undertake community engagement activity	LGA, OEH, FRNSW, RFS
T17	Preparedness	Inspect & maintain fire trails as required - LMCC	CA, TI CL, LGA, OEH, Private,
T18	Ignition Management	Investigate & implement access management	LGA, OEH, RFS
T19	Hazard Reduction	APZs to be inspected & maintained -	Private, Ausgrid / Transgrid
T23	Property Planning	Investigate communications supply protection	TI CL, LGA, OEH, RFS
T24	Hazard Reduction	Inspect infrastructure APZ & maintain as	LGA, OEH, Darkinjung LALC
T25	Hazard Reduction	Investigate burning in LMZ - Economic Assets	LGA, FCNSW (RFS)
T27	Ignition Management	Implement visitor management strategies on	LGA, OEH, FCNSW (FRNSW,

\*Note - Some base data layers may not be displayed on map



# Central Coast BFMC Bush Fire Risk Management Plan 2020

LMCC 4 - Map Display Area

Map 16 of 16

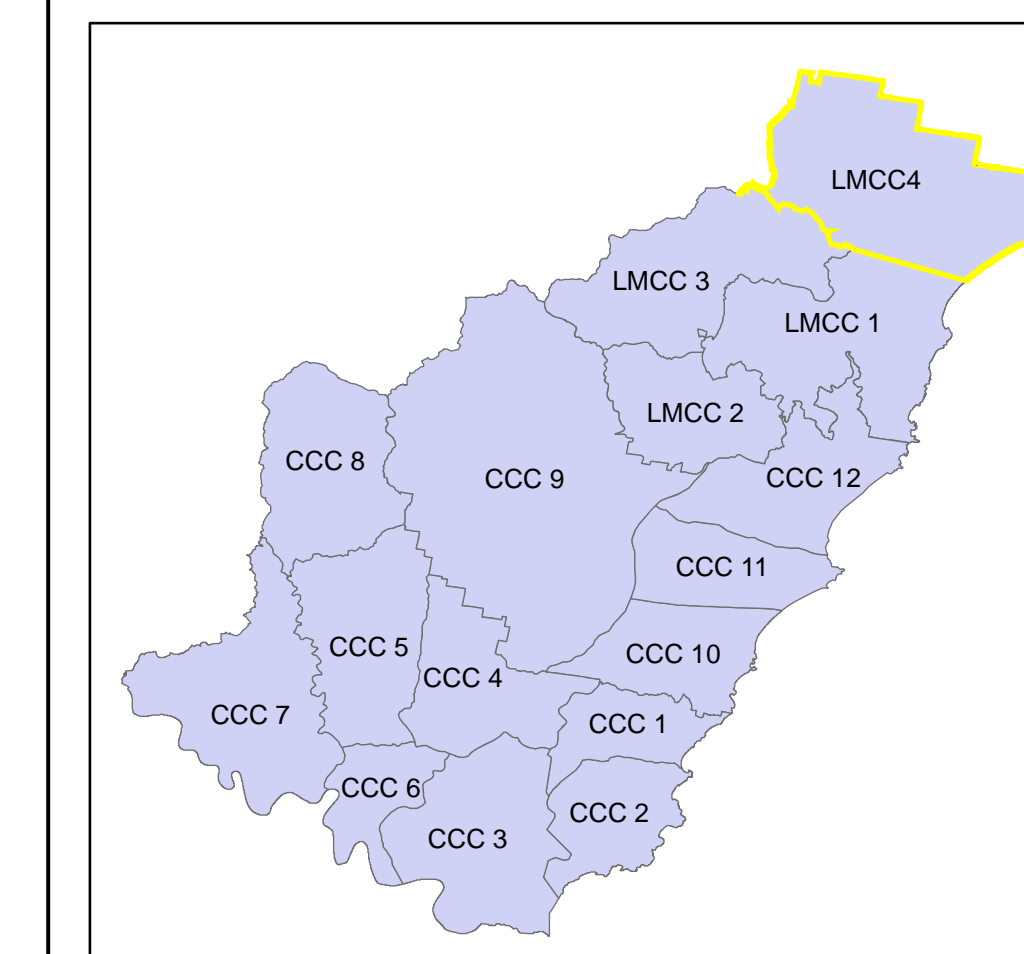
This Bush Fire Risk Management Plan (BFRMP) has been prepared by the Central Coast Bush Fire Management Committee (BFMC) pursuant to section 52 of the *Rural Fires Act 1997*.

The aim of this BFRMP is to reduce the adverse impact of bush fires on life, property and the environment.

The objectives of this BFRMP are to:

- reduce the number of human-induced bush fire ignitions that cause damage to life, property or the environment;
- manage fuel to reduce the spread and intensity of bush fires while minimising environmental/ecological impacts;
- reduce the community's vulnerability to bush fires by improving its preparedness; and
- effectively contain fires with a potential to cause damage to life, property and the environment.

This map forms part of the BFRMP for the Central Coast BFMC, covering the local government areas of Lake Macquarie, Central Coast and Central Coast. It should be viewed in conjunction with the accompanying BFRMP document which provides further details on the BFMC area, the assets assessed and the risk assessment process used.



**Review**  
Under the *Rural Fires Act 1997* this plan must be reviewed and updated within each successive five year period following the constitution of the BFMC. The Central Coast BFMC will also review this plan as necessary. This may be triggered by a range of circumstances, including but not limited to:

- changes to the BFMC area, organisational responsibilities or legislation;
- changes to the bush fire risk in the area; or
- following a major fire event.

**Assets**  
This BFRMP identifies the assets that are considered by the Central Coast BFMC and community to be at risk from bush fires. Assets in the BFMC area identified as requiring treatments are listed in the assets table. Other assets within the BFMC area that were assessed as not requiring treatments within the life of this plan are listed in the appendix to the BFRMP document. The Map Ref number "NA" denotes non-spatial assets.

**Treatments**  
Specific treatments assigned to assets in the Central Coast area are listed in the treatments table and linked to the assets which they are designed to protect. Standard BFMC wide treatments (i.e. not linked to a specific asset) which occur on an ongoing basis within the BFMC area are:

- reviewing the bush fire zone land map;
- ensuring developments in the bush fire zone land comply with Planning for Bush Fire Protection;
- using the Local Environment Plan's (LEPs) to control development in areas with a bush fire risk;
- varying the standard bush fire danger period as required;
- requiring permits during bush fire danger periods;
- prosecution of arsonists/offenders;
- investigation of bush fire cause;
- normal fire suppression activities;
- assessing and managing compliance with strategic fire-fighting resource allocation management systems;
- preparation of a S22 Operations Coordination Plan;

Note on LMC: All areas not specifically mapped as an APZ, SFAZ or FEZ are considered as LMC for this risk management plan. For areas identified by an LMC polygon on the map, please refer to the BFRMP document for the specific land management objectives.

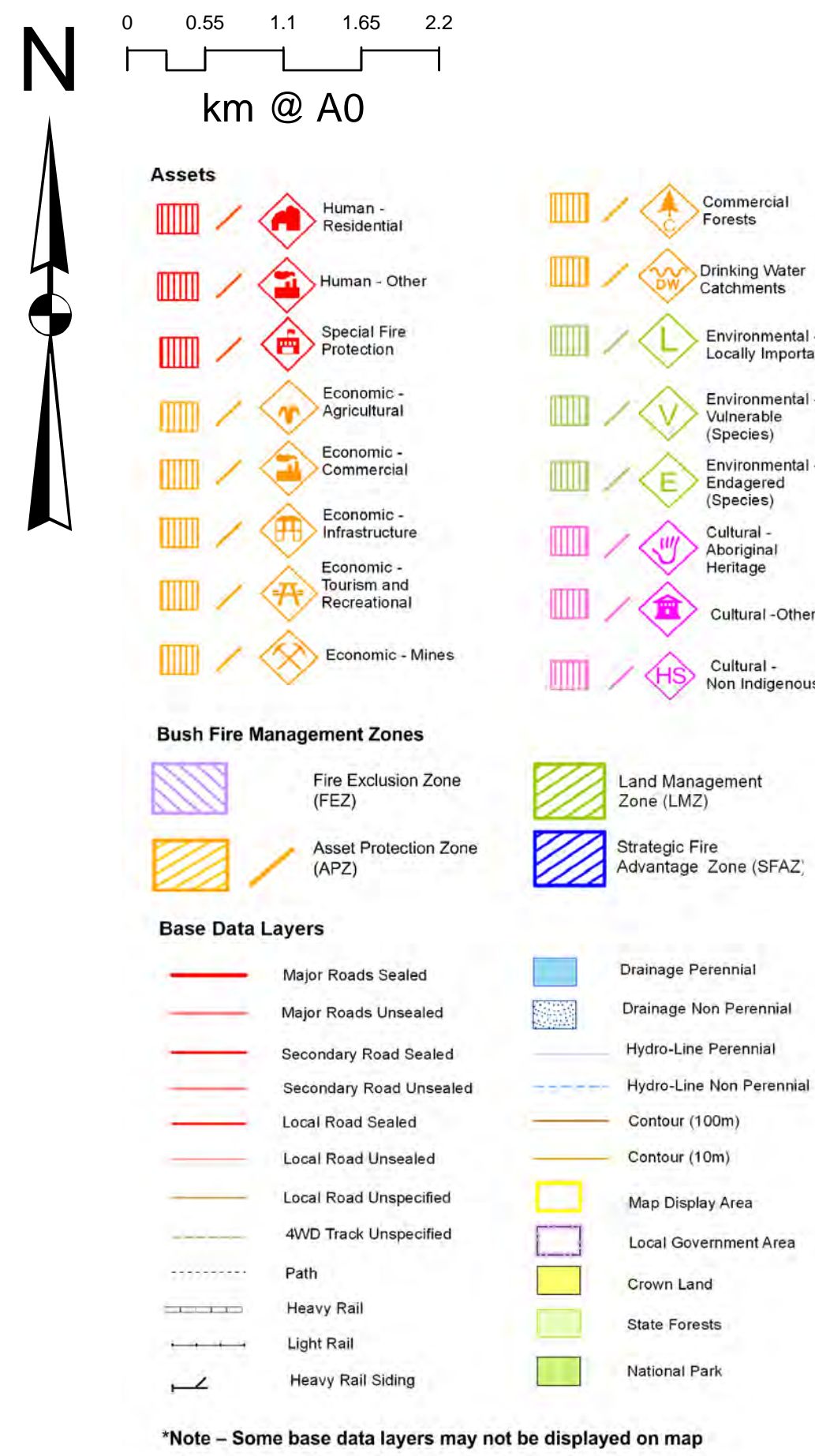
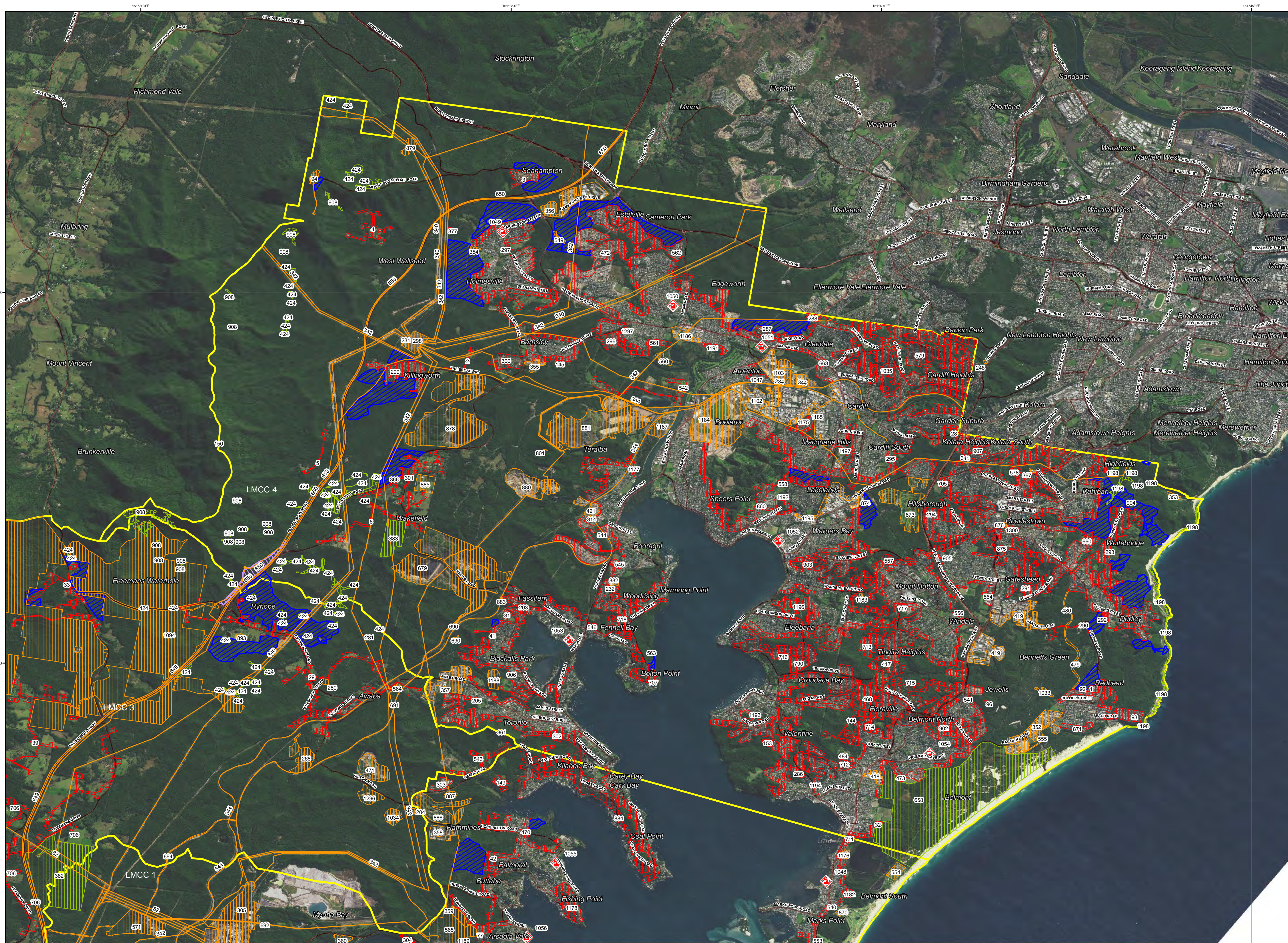
Asset	Purpose	Suppression	Zone
<b>Asset Protection Zone</b>	To protect human life, property and highly valued public assets and values.	To enable the safe use of <b>Direct Attack</b> suppression strategies within the zone.	As per RFS document Standards for Asset Protection Zones.
<b>Strategic Fire Advantage Zone</b>	To provide strategic areas of fire protection advantage which will reduce the speed and intensity of bush fires, and reduce the potential for spot fire ignition.	To improve the likelihood and safe use of <b>Parallel Attack</b> suppression strategies within the zone. <b>Indirect Attack</b> (back burning) in high to very high fire weather conditions within the zone.	Zone width related to suppression objectives and dependent upon: - Topography - Aspect - Spotting propensity - Location of adjacent fire breaks - Mosaic pattern of treatment Assess Overall Fuel Hazard (OFH) once vegetation communities reach minimum fire thresholds within this plan. Management practices should aim to achieve mosaic fuel reduction patterns so that the majority of the SFAZ has an OFH of less than high.
<b>Land Management Zone</b>	To meet relevant land management objectives in area where APZs or SFAZs are not appropriate.	To reduce the likelihood of spread of fires.	As per the land management and fire protection objectives of the responsible land management agency. To undertake mosaic burning.
<b>Fire Exclusion Zone</b>	To exclude bush fires.	N/A	Variable dependent on size of fire sensitive area requiring protection.

**Disclaimer**  
The Central Coast BFMC makes every effort to ensure the quality of the information available on this map. Before relying on the information on this map, users should carefully evaluate its accuracy, completeness and relevance for their purposes, and should obtain any appropriate professional advice relevant to their particular circumstances.

The Central Coast BFMC can not guarantee and assumes no legal liability or responsibility for the accuracy, currency or completeness of the information. Copyright: Central Coast BFMC 2020.

Authorized by \_\_\_\_\_ of Central Coast BFMC.  
Date created: Thursday, 17 September 2020

BFRMP Version 2.1.27.0



ID	Treatment strategy	Action	Agencies (Support)
T9	Hazard Reduction	Implement burning program mapped in SFAZ -	LGA, OEH, Darkinjung LALC
T10	Hazard Reduction	Inspect APZ & maintain as required - CCC	LGA, OEH, Darkinjung LALC
T12	Hazard Reduction	Implement burning program mapped in SFAZ -	CA, TI CL, LGA, OEH, FCNSW
T13	Hazard Reduction	Investigate implementation of burning within	LGA, RFS
T14	Hazard Reduction	Investigate implementation of burning within	CA, TI CL, LGA, OEH, Private,
T15	Hazard Reduction	Inspect APZ & maintain as required - LMCC	LGA, Belmont Wetlands (TI CL)
T16	Community Education	Undertake community engagement activity	LGA, OEH, FRNSW, RFS
T17	Preparedness	Inspect & maintain fire trails as required - LMCC	CA, TI CL, LGA, OEH, Private,
T18	Ignition Management	Investigate & implement access management	LGA, OEH, RFS
T19	Hazard Reduction	APZs to be inspected & maintained -	Private, Ausgrid / Transgrid
T23	Property Planning	Investigate communications supply protection	TI CL, LGA, OEH, RFS
T24	Hazard Reduction	Inspect infrastructure APZ & maintain as	LGA, OEH, Darkinjung LALC
T25	Hazard Reduction	Investigate burning in LMC - Economic Assets	LGA, FCNSW (RFS)
T26	Property Planning	Complete site bush fire risk assessment CCC	LGA
T27	Ignition Management	Implement visitor management strategies on	LGA, OEH, FCNSW (FRNSW,
T30	Hazard Reduction	Maintain fuels in accordance with NSP	LGA, RFS

908	Endangered Ecological Communities -	Environment	Endangered	Medium	4	T14
1033	Cardiff Greyhound social club	Economic	Tourist and	Medium	4	T14;15

Map Ref	Asset name	Asset type	Subtype	Risk level	Priority	Treatment
1	Redhead Residential Care	Human	Special Fire	Extreme	1A	(1)
2	Killingworth - Bamsley isolated	Human	Residential	Extreme	1A	(2)
3	Seahampton and isolated residential	Human	Residential	Extreme	1A	(3)
4	West Wallsend - O'Donnelltown and	Human	Residential	Extreme	1A	(4)
5	Killingworth isolated western residential	Human	Residential	Extreme	1A	(5)
6	Wakefield isolated residential	Human	Residential	Extreme	1A	(6)
28	Uniting Garden Suburb nursing home	Human	Special Fire	Extreme	1B	T14;15;16
31	Charlton Christian College	Human	Special Fire	Extreme	1B	(7)
32	Whidden Belmont	Human	Special Fire	Extreme	1B	T15;16
41	Fassfern/Blackalls Park - urban	Human	Residential	Extreme	1B	(8)
92	Redhead - northern UR	Human	Residential	Extreme	1C	(9)
93	Redhead - eastern interface UR	Human	Residential	Extreme	1C	(10)
94	GRN - Mt Sugarloaf towers	Economic	Infrastructure	Extreme	1C	(11)
96	Naba Road isolated	Human	Residential	Extreme	1C	T14;15;16
144	Floraville/Valentine - isolated residential	Human	Residential	Very High	2A	(12)
145	Bamsley Public School	Human	Special Fire	Very High	2A	T14;15;16
150	Killingworth - Repeater Station Sugarloaf	Economic	Infrastructure	Very High	2A	T15;17;23
153	Green Point Reserve interface	Human	Residential	Very High	2A	(13)
203	Fassfern/Fennell Bay urban interface	Human	Residential	Very High	2A	T14;15
205	Braban Public School	Human	Special Fire	Very High	2A	T14;15;16
231	Killingworth communications tower	Economic	Infrastructure	Very High	2A	T15;23
232	Woodrising - western interface	Human	Residential	Very High	2A	T14;15;17
234	Gas Pipe Line	Economic	Infrastructure	Very High	2A	T15;25
248	GRN - New Lambton	Economic	Infrastructure	Very High	2A	T26;15;23
286	Belmont Hospital	Human	Special Fire	Very High	2B	T14;15;16
288	Macquarie College Glendale	Human	Special Fire	Very High	2B	T12;15;16
290	Bennetts Green - Redhead northern	Human	Residential	Very High	2B	(14)
291	Dudley/Gateshead - southern interface	Human	Residential	Very High	2B	(15)
292	Dudley Public School	Human	Special Fire	Very High	2B	(16)
293	Dudley/Whitebridge - eastern UR	Human	Residential	Very High	2B	(17)
295	Cardiff South/Lakefields - interface UR	Human	Residential	Very High	2B	T15;14;16
296	Hawkins Masonic Village	Human	Special Fire	Very High	2B	T14;15;16
297	West Wallsend - Holmesville interface	Human	Residential	Very High	2B	(18)
298	Killingworth - transgrid substation	Economic	Infrastructure	Very High	2B	(19)
299	Killingworth interface UR	Human	Residential	Very High	2B	(20)
300	Bamsley interface UR	Human	Residential	Very High	2B	(21)
301	Wakefield RR	Human	Residential	Very High	2B	(22)
302	Toronto - southern interface UR	Human	Residential	Very High	2B	(23)
340	Electricity Transmission Lines 330 kV	Economic	Infrastructure	Very High	2B	T19
344	Northern Rail corridor	Economic	Infrastructure	Very High	2B	T19
352	Kallaroo Ave various commercial	Economic	Commercial	Very High	2C	T14;15;16
353	Glenrock Scout camp	Economic	Tourist and	Very High	2C	T14;15
354	West Wallsend commercial & golf	Economic	Commercial	Very High	2C	T12;15;16
355	Bamsley commercial	Economic	Commercial	Very High	2C	T14;15;16
356	Cameron Park isolated commercial	Economic	Commercial	Very High	2C	(24)
357	Toronto commercial precinct	Economic	Commercial	Very High	2C	(25)
366	Wakefield fire station	Economic	Infrastructure	Very High	2C	T9;10;13;18
367	Apollo Hotel	Economic	Tourist and	Very High	2C	(26)
383	Wakefield biodiversity land	Environment	Locally	Very High	2C	T17;24
417	Tingra Heights - FRNSW station	Economic	Infrastructure	High	3A	T14;15
418	Belmont North commercial centre	Economic	Commercial	High	3A	T14;15
419	Gateshead/Bennetts Green commercial	Economic	Commercial	High	3A	T15
421	Teralba commercial interface	Economic	Commercial	High	3A	T17;14
424	Endangered Ecological Communities -	Environment	Endangered	High	3A	T14
468	Belmont/Valentine eastern interface	Human	Residential	High	3A	(27)
472	Cameron Park - western interface UR	Human	Residential	High	3A	(28)
473	Belmont North - urban interface	Human	Residential	High	3A	(29)
479	Fernleigh Track (Redhead)	Economic	Tourist and	High	3A	T18
480	Fernleigh Track (Whitebridge/Dudley)	Economic	Tourist and	High	3A	T18
484	Belmont North reservoir	Economic	Infrastructure	High	3A	T14;15;17
540	Marks Point/Belmont South - eastern	Human	Residential	High	3B	T15;17
541	Jewells/Belmont North - eastern	Human	Residential	High	3B	T14;15;17
542	Racecourse Rd Teralba - isolated	Human	Residential	High	3B	T14
544	Anglicare nursing home complex	Human	Special Fire	High	3B	T15;17;16
545	St Pauls High School Booragul	Human	Special Fire	High	3B	T15;16
546	Fennell Bay Public School	Human	Special Fire	High	3B	T15;16
549	Lake Macquarie Fire Control Centre	Economic	Infrastructure	High	3B	(30)
555	Redhead retirement villages & holiday	Economic	Tourist and	High	3B	T14;15
556	Windale/Gateshead/Mt Hutton - interior	Human	Residential	High	3B	T15;18
557	Mount Hutton Public School	Human	Special Fire	High	3B	T14;15;17
558	Macquarie Hills western interface UR	Human	Residential	High	3B	T14;15
559	Garden Suburb Public School	Human	Special Fire	High	3B	T15;16
560	Edgeworth - treatment works	Economic	Infrastructure	High	3B	T14;15
561	Edgeworth - southern interface UR	Human	Residential	High	3B	T15;14
562	Cameron Park - northern interface UR	Human	Residential	High	3B	(31)
563	Bolton Point - isolated residential	Human	Residential	High	3B	(32)
578	Charlestown northern interface UR	Human	Residential	High	3B	(33)
579	Cardiff Heights - northern interface UR	Human	Residential	High	3B	T14;15;18
650	M1 Motorway - Freemans Waterhole to	Economic	Infrastructure	High	3B	(34)
658	Belmont Wetlands State Park	Environment	Locally	High	3B	T14;15;18
660	Whitebridge High School	Human	Special Fire	High	3B	T14;15
663	Glendale UR	Human	Residential	High	3B	T14;15
679	Newstan Colliery surface infrastructure	Economic	Mines	High	3B	T24;25
690	Newstan Colliery water pipeline	Economic	Mines	High	3B	T24;25
691	Newstan Eraring power station coal	Economic	Mines	High	3B	T24;25
705	Charlestown - School Complex	Human	Special Fire	High	3C	T15
707	Bolton Point retirement community	Human	Special Fire	High	3C	T14;15
711	TAFE NSW Belmont	Human	Special Fire	High	3C	T15
712	Uniting Narara retirement living	Human	Special Fire	High	3C	T17;14;15
713	Tingra Heights - interface UR	Human	Residential	High	3C	T14;15;17
714	Floraville Public School	Human	Special Fire	High	3C	T15;14
715	Belmont North/Tingra Heights -	Human	Residential	High	3C	(35)
716	Calvary St Francis Retirement	Human	Special Fire	High	3C	T14;15;17
717	Mt Hutton - Opal Hillside nursing home	Human	Special Fire	High	3C	T14;15
718	Woodrising/Fennell Bay/Bolton Point -	Human	Residential	High	3C	(36)
790	Valentine/Elleebana interface UR	Human	Residential	High	3C	(37)
801	Newtec pistol club Teralba	Economic	Tourist and	High	3D	T14;15
871	Cain St Redhead UR	Human	Residential	Medium	4	T14;15
875	Gateshead/Charlestown - Pacific Hwy	Human	Residential	Medium	4	T18
906	Toronto/Fassfern/Fennell Bay - interior	Human	Residential	Medium	4	T15;17



## Appendix 6 - Review of Submissions

### Review of Submissions for Central Coast Risk Management Plan 2019/20

Date Received	Name and Address of Person/Organisation	Submission Details	Consideration	Recommended Action
30 Oct 2019	Lake Macquarie City Council Heritage Officer Sherrie-lee Evans <a href="mailto:sevans@lakemac.nsw.gov.au">sevans@lakemac.nsw.gov.au</a>	Requested Environmental Impact Statement or Review of Environmental Factors for hazard reduction burning around the pinnacle of Mount Sugarloaf.	Submission concern for fire frequency & threatened species.	Referred to LMCC for fire history & land management info. Emailed response 30/03/20.
8 Nov 2019	NSW Telco Authority Emily Manchee <a href="mailto:emily.manchee@customerservice.nsw.gov.au">emily.manchee@customerservice.nsw.gov.au</a>	Assessment of Telecommunications Infrastructure relating to Public Safety Network (PSN). Verify assets, treatments and fuel reduction strategies.	Revision of infrastructure aligned with existing assets & treatments.	Meeting 21/01/20. No update to BFRMP.
11 Nov 2019	Centennial Fassifern Pty Ltd Alanna Ryan <a href="mailto:Alanna.Ryan@centennialcoal.com.au">Alanna.Ryan@centennialcoal.com.au</a>	Rename of three (3) Assets. Creation of eight (8) new Infrastructure Assets.	Approved, further information requested to confirm Assets.	Update BFRMP 19/2/20
19 Feb 2020	Centennial Fassifern Pty Ltd Alanna Ryan <a href="mailto:Alanna.Ryan@centennialcoal.com.au">Alanna.Ryan@centennialcoal.com.au</a>	Update; Rename of five (5) Assets Update; Creation of thirteen (13) new Infrastructure Assets.	Approved, reply received with additional changes.	Update BFRMP 3/3/20
25 Feb 2020	Central Coast Council Elizabeth Knight <a href="mailto:Elizabeth.Knight@centralcoast.nsw.gov.au">Elizabeth.Knight@centralcoast.nsw.gov.au</a>	Creation of Mangrove Creek Weir Water Catchment Asset. Update various Water Catchment Risk Ratings	Approved, register updated	Update BFRMP 26/2/20
05 Mar 2020	Central Coast Council David Lemke <a href="mailto:David.Lemcke@centralcoast.nsw.gov.au">David.Lemcke@centralcoast.nsw.gov.au</a>	Review & Update of Risk Ratings for various Human Settlement – Residential areas in southern Central Coast LGA, for medium & low assets. 68 Asset risk upgraded from low/med to high/very high/extreme. Impact CCC LGA only.	For assessment & application of approved working group risk rating.	Update BFRMP 5/3/20
09 Mar 2020	Centennial Fassifern Pty Ltd Alanna Ryan <a href="mailto:Alanna.Ryan@centennialcoal.com.au">Alanna.Ryan@centennialcoal.com.au</a>	Creation of three (3) new Biodiversity Assets.	Approved, reply received with additional changes.	Update BFRMP 10/3/20