

DRAFT  
Blue Mountains  
Bush Fire Management Committee




Photo: Moist Basalt Capped Forest (Mount Wilson New South Wales)

Bush Fire Risk Management Plan

Version 0.7

*Prepared by the Blue Mountains Bush Fire Management Committee; pursuant to section 52 of the Rural Fires Act, 1997.*

*In accordance with the Regulations to the Rural Fires Act 1997, the draft Bush Fire Risk Management Plan will be exhibited for a period of not less than 42 days during which time submissions are invited from the public.*

*As such, members of the public, whether as private individuals or as members of community interest groups are invited to comment on the plan. Submissions should be in writing, and as detailed and specific as possible; however, any comments, no matter how brief or general are welcome. All comments received will be referred to the Bush Fire Coordinating Committee with the plan for their final deliberation and approval.*

*Prior to finalising the plan, the Bush Fire Management Committee is required to consider the submissions to plan and prepare a review for consideration by the Bush Fire Coordinating Committee. Under the Act, the Bush Fire Coordinating Committee may approve the plan, amend the plan or reject the plan in the light of public submissions.*

*If significant changes are made to the plan after public exhibition, the draft plan will be placed on further exhibition prior to its final adoption.*

*The closing date for comments on this plan is: 30<sup>th</sup> September 2014*

*Comments should be forwarded to:*

*Executive Officer*

*Blue Mountains Bush Fire Management Committee*

*C/ NSW Rural Fire Service*

*Blue Mountains District*

*PO Box 600*

*Katoomba NSW 2780*

*Additional information or enquires on any aspect of the plan can be obtained from the Blue Mountains District Office of the NSW Rural Fire Service or by telephoning 4784 7444.*

## Contents

Glossary .....	7
Chapter 1. Introduction .....	9
1.1 Background .....	9
1.2 Aim and Objectives.....	9
1.3 Description of the Blue Mountains BFMC and Greater Blue Mountains World Heritage Areas .....	10
1.3.1 Location and land tenure.....	10
1.3.2 Climate and bush fire season.....	10
1.3.3 Population and demographic information .....	11
1.3.4 History of bush fire frequency and ignition cause .....	11
1.3.5 Greater Blue Mountains World Heritage Area .....	12
Chapter 2. Identifying and Assessing the Bush Fire Risk .....	13
2.1 Process .....	13
2.2 Communication and Consultation .....	13
2.3 Identifying the Bush Fire Risk .....	14
2.3.1 Assets .....	14
2.3.2 Assessing the Bush Fire Risk - Consequence .....	15
2.3.3 Assessing the Bush Fire Risk - Likelihood .....	16
2.3.4 Identifying the level of risk .....	16
2.3.5 Evaluating the Bush Fire Risk.....	16
2.3.6 Prioritising Treatments .....	16
2.3.7 Risk Acceptability .....	17
Chapter 3. Treating the Risk .....	18
3.1 Bush Fire Management Zones.....	18
3.2 BFMC Wide Treatments .....	20
3.3 Asset Specific Treatments .....	21
3.4 Fire Thresholds .....	23
3.5 Annual Works Programs.....	23
3.6 Implementation.....	24
Chapter 4. Performance Monitoring and Reviewing .....	24
4.1 Review .....	24
4.2 Monitoring .....	24

4.3 Reporting.....	24
4.4 Performance Measurements .....	24
Appendices.....	25
Appendix 1 Community Participation Strategy .....	26
1.1 The Community Participation Strategy .....	26
1.1.1 Who developed this community participation strategy? .....	26
2. Our target audience .....	27
3. Our issues to be communicated.....	27
4. Communication methods .....	28
5. How much consultation will be undertaken in the review of the current plan?.....	29
Appendix 2 Neighbourhood Safer Places.....	30
Appendix 3 Review of the Southern Strategic Corridor (SSC) .....	33
Appendix 4 Asset Register .....	34
Appendix 5 Treatment Register.....	34
Appendix 6 Maps .....	34



## **Authorisation**

In accordance with Part 3 Division 4 of the *Rural Fires Act 1997*, this Draft Plan has been prepared by the Blue Mountains Bush Fire Management Committee and has been endorsed at the BFMC meeting on <to be confirmed> for submission to the Bush Fire Coordinating Committee.

### **Recommended**

Chairperson  
Blue Mountains Bush Fire Management Committee

### **Approved**

On behalf of the

NSW Bush Fire Coordinating Committee

## Amendment List

Amendment		Entered	
Number	Date	Signature	Date
0.4	November 2013		
0.5	December 2013		
0.6	January 2014		
0.7	April 2014		

## Glossary

**APZ:** Asset Protection Zone. An APZ is a fuel-reduced area surrounding a built asset or structure. This can include any residential building or major building such as farm and machinery sheds, or industrial, commercial or heritage buildings (see also Table 3.1).

**Assets:** anything valued by the community which includes, but not limited to: houses; crops; heritage buildings and places; infrastructure; the environment; businesses; and forests that may be at risk from bush fire.

**BFCC:** Bush Fire Coordinating Committee.

**BFMC:** Bush Fire Management Committee.

**BFRMP:** Bush Fire Risk Management Plan.

**Bush Fire:** a general term used to describe fire in vegetation, including grass fire.

**Bush Fire Hazard:** the potential severity of a bush fire, which is determined by fuel load, fuel arrangement and topography under a given climatic condition.

**Bush Fire Risk:** the chance of a bush fire igniting, spreading and causing damage to the community or the assets they value.

**Bush Fire Risk Management:** a systematic process that provides a range of treatments which contribute to the well being of communities and the environment, which suffer the adverse effects of wildfire/bush fire.

**Bush Fire Threat:** potential bush fire exposure of an asset due to the proximity and type of a hazard and the slope on which the hazard is situated.

**Consequence:** the outcome or impact of a bush fire event.

**Direct attack:** A direct attack is used mainly on low intensity bush fires that can be easily and safely reached by fire fighters. Fire fighters work directly on the edge of the fire. This edge then becomes the established control line.

**Display area:** geographic area determined by the Bush Fire Management Committee which is used to provide a suitable area and scale for community participation and mapping display purposes.

**ESD:** Ecologically Sustainable Development. Australia's National Strategy for Ecologically Sustainable Development (1992) defines ecologically sustainable development as: 'using, conserving and enhancing the community's resources so that ecological processes, on which life depends, are maintained, and the total quality of life, now and in the future, can be increased'.

**Fire Fighting Authorities:** the NSW Rural Fire Service, Fire and Rescue NSW, the National Parks and Wildlife Service and Forests NSW.

**Fire Threshold:** the upper and lower time limits or range of fire intervals recommended to support ecologically sustainable fire management of native vegetation.

**Indirect attack:** a bushfire suppression technique used for intense and/or inaccessible bush fires. It requires the use of either a natural fire barrier or the construction of a control line some distance from the fire's existing perimeter. The fuel between the control line and the main fire is removed by burning with the aim to prevent any further fire runs.

**IMT:** Incident Management Team.

**Likelihood:** the chance of a bush fire igniting and spreading.

**LMZ:** Land Management Zone (see also Table 3.1).

**Major Bush Fire:** a bush fire that requires the attendance of multiple brigades, or causes damage to property or injury to one or more persons.

**OFH Guide:** Overall Fuel Hazard Guide as described in the document published by (Dept. of Sustainability and Environment 3<sup>rd</sup> ed. 1999 & NPWS version); State-wide procedures for assessment of fuel hazard will be developed in conjunction with the BFCC.

**Parallel attack:** a bushfire suppression technique used for low to medium intensity bush fire. It involves the construction of a control line parallel to the fire, just a short distance away from the fire's edge. The fuel between the main fire and the control line can be burnt out.

**Recovery costs:** the capacity of an asset to recover from the impacts of a bush fire.

**Risk Acceptance:** an informed decision to accept the consequences and the likelihood of a particular risk.

**Risk Analysis:** a systematic process to understand the nature of and to deduce the level of risk.

**Risk Assessment:** the overall process of risk identification, risk analysis and risk evaluation.

**Risk Identification:** the process of determining what, where, when, why, and how something could happen.

**Risk Treatment:** the process of selection and implementation of measures to modify risk.

**SFAZ:** Strategic Fire Advantage Zone (see also Table 3.1).

**Vulnerability:** the susceptibility of an asset to the impacts of bush fire.

# Chapter 1. Introduction

## 1.1 Background

Under the *Rural Fires Act 1997*, the Bush Fire Coordinating Committee (BFCC) must constitute a Bush Fire Management Committee (BFMC) for each area in the State that is subject to the risk of bush fires. Each BFMC is required to prepare and submit to the BFCC a draft Bush Fire Risk Management Plan (BFRMP) for approval.

A BFRMP is a strategic document that identifies community assets at risk and sets out a five-year program of coordinated multi-agency treatments to reduce the risk of bush fire to the assets. Treatments may include such things as mechanical (E.G: slashing, mowing), hazard reduction burning, grazing, community education and fire trail maintenance.

Annual programs to implement the treatments identified in this plan will be undertaken by the relevant land managers and fire fighting authorities.

In exercising its functions under the *Rural Fires Act 1997*, including the preparation of the BFRMP, the Blue Mountains BFMC is required to have regard to the principles of ecologically sustainable development (ESD).

This document and the accompanying maps together form the BFRMP for the Blue Mountains BFMC area.

This BFRMP has been prepared by the Blue Mountains BFMC and covers both public and private lands. This BFRMP must be reviewed and updated within each successive five-year period from the constitution of the BFMC.

The BFCC recognises that climate change has the potential to increase bush fire risk. The risk assessment process applied in this BFRMP is based on current climatic conditions. The BFCC will monitor information on climate change and will modify the process when necessary.

## 1.2 Aim and Objectives

The aim of this BFRMP is to minimise the risk of adverse impact of bush fires on life, property and the environment.

The objectives of this BFRMP are to:

- reduce the number of bush fire ignitions that cause damage to life, property and the environment;
- manage fuel to reduce the rate of spread and intensity of bush fires, while minimising environmental and ecological impacts;
- reduce the community's vulnerability to bush fires by improving its preparedness;
- effectively contain fires which have the potential to cause damage to life, property and the environment; and

- conserve and protect the World Heritage values of the Greater Blue Mountains.

### 1.3 Description of the Blue Mountains BFMC and Greater Blue Mountains World Heritage Areas

#### 1.3.1 Location and land tenure

The Blue Mountains BFMC area is located 55 kilometres west of the Sydney Metropolitan Area and stretches to 95 kilometres from Sydney GPO, New South Wales, and includes the Local Government Area of Blue Mountains City Council.

The Blue Mountains settlements are mostly confined to a narrow plateau / ridge system gradually rising from the Cumberland Plain to the Great Dividing Range north of Lithgow. The climate, terrain, vegetation and development pattern varies along this plateau. The exception is the Megalong Valley which is below the escarpment. The settlements border the Blue Mountains National Park which is part of the Greater Blue Mountains World Heritage Area (GBMWA)

The management of the GBMWA fragile ecosystem, while maintaining sustainable economic development, is the principle bushfire management challenge for the National Parks and Wildlife Service.

The area covered by the Blue Mountains BFMC is 143,168 hectares and includes the land tenures outlined in Table 1.1.

Land Manager	% of BFMC area
National Parks & Wildlife Service	74.2
Department of Lands	2.8
Local Government	4.2
Private	15.9
All other	2.9

Table 1.1 Land Tenure

#### 1.3.2 Climate and bush fire season

The typical/ average climate in the Blue Mountains BFMC area is warm temperate with an average summer-autumn rainfall peak associated with summer storms (November to June) and a drier early spring. The climate in the higher mountain areas can tend towards cool temperate. The bush fire season generally runs from September through to February.

Prevailing weather conditions associated with elevated fire danger conditions in the Blue Mountains BFMC area are westerly or north-westerly winds which, if associated with drought-like conditions, can lead to severe weather and fire behaviour.



### **1.3.3 Population and demographic information**

The City of Blue Mountains is regarded as a unique place and is located on the traditional lands of the Darug, Wiradjuri and Gundungurra Nations. This area annually attracts more than 3 million visitors per year from throughout the world.

The Local Government area is 1,432 square kilometres in size.

The population of the Blue Mountains BFMC area is approximately 78,500 and is spread across 26 towns and villages. These diverse centres include highly urbanised towns and isolated rural townships. There are approximately 33,000 dwellings and 18 key commercial/industrial precincts prone to bushfire impact. The total Gross Regional Product that is generated for the area is \$1.96 billion. The major population centres are Springwood and Katoomba/Leura.

The following issues have been identified within the Blue Mountains BFMC area as potentially impacting on the ability of certain sections of the community to prepare themselves for bush fire:

1. The key industry in the Blue Mountains is tourism. The major retail commercial centre is Katoomba, a popular destination for day-trippers and overnight visitors. The Tourism & Hospitality Sector is the primary economic driver for the region with 3 million visitors generating over \$550 million in revenue per annum and employing over 13% of the regions workforce. The Blue Mountains area is one of Australia's top three tourist attractions with the peak periods being June/July, October and January/February. Tourist activity is concentrated mainly in the upper mountains with short stay visits; therefore, there are many holiday homes, B & B's and guest accommodation.
2. There is a significantly higher concentration of residents in the lower mountains, comprising mainly young families. The upper mountains have a higher proportion of older residents relatively dispersed throughout the area.
3. The estimated total number of employed persons in the Blue Mountains is 41,600 with more than half of whom leave the Blue Mountains BFMC area daily for work.
4. Primary transportation corridors within the Blue Mountains BFMC area includes:
  - i. The Great Western Highway (60km);
  - ii. Bells Line of Road (24km);
  - iii. Darling Causeway (10km); and
  - iv. Main Western Railway Line (75km)

This exposes travellers between townships to significant bushland interface areas.

### **1.3.4 History of bush fire frequency and ignition cause**

The Blue Mountains BFMC area has had at least seven major fire events over the past twenty years. Throughout this time, bush fires have been constant, although the number has varied each year according to seasonal conditions.

The main sources of ignition in the Blue Mountains BFMC area:

- Human – the most likely wildfire ignition risk is from arson. Deliberately lit fires either within the urban areas or close to highways, roads and tracks. Other human-caused fires are not as common as arson. Campfires are mainly found along rivers, camp grounds and walking tracks in the more popular recreational areas of the Blue Mountains National Park whereas ignitions from domestic causes are much higher within urban areas. Escapes from hazard reductions are rare.
- Lightning – ignitions from lightning strikes occur throughout the mountains particularly in spring and summer when storms are more common.

### **1.3.5 Greater Blue Mountains World Heritage Area**

The Greater Blue Mountains Area was inscribed on the World Heritage List in 2000. The area was listed because it:

- Possesses outstanding examples of ecological and biological processes significant in the evolution of ecosystems and communities of plants and animals; and
- Contains important and significant natural habitats for the conservation of biological diversity, including threatened species of outstanding value.

The outstanding natural values of the Blue Mountains have evolved under a long history of varying fire regimes and require the management of fire on a landscape level such that the appropriate fire regimes are maintained to protect vegetation communities and the fauna species they support. These fire regimes are detailed in the fire management strategy for the respective National Park that together comprises the World Heritage Area.

## Chapter 2. Identifying and Assessing the Bush Fire Risk

### 2.1 Process

The Australia/New Zealand Standard AS/NZS 4360: 2004 Risk Management was used as the basis for the risk assessment process. See Figure 2.1 for the steps involved. For a detailed description of the process undertaken, see the Bush Fire Risk Management Planning Guidelines for Bush Fire Management Committees on the RFS website: [www.rfs.nsw.gov.au](http://www.rfs.nsw.gov.au).

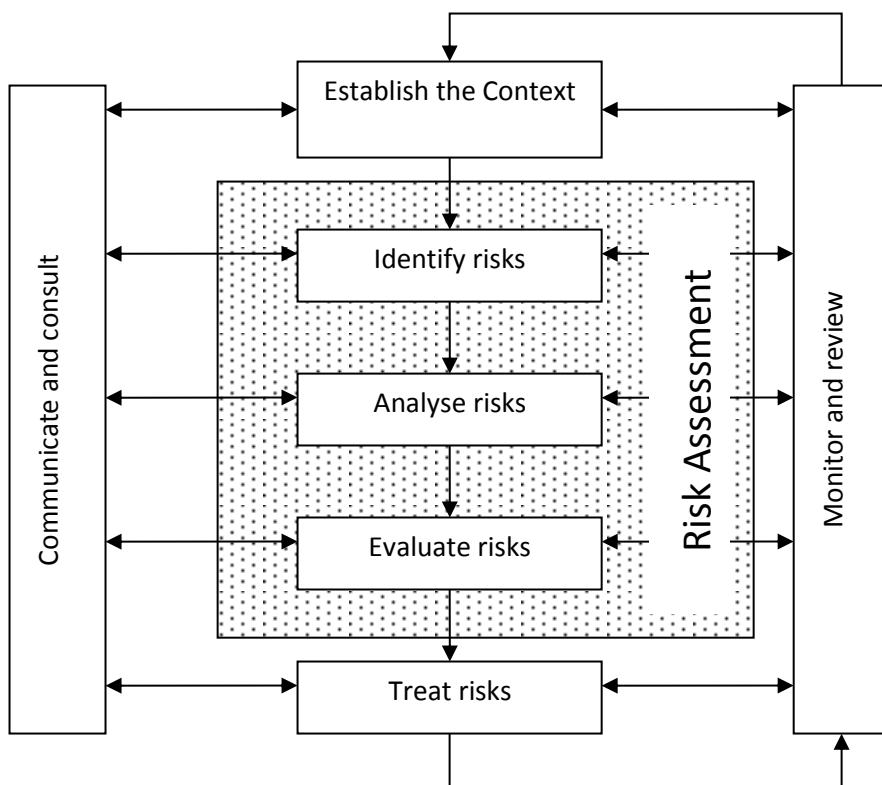


Figure 2.1 Overview of the risk assessment process

### 2.2 Communication and Consultation

Community participation is an integral part of risk management. The Community Participation Strategy involves developing and implementing a process to address the needs, issues and concerns of stakeholders within the BFMC area in regards to the BFRMP. See Appendix 1 for the Community Participation Strategy used by the Blue Mountains BFMC in preparing this BFRMP.

## 2.3 Identifying the Bush Fire Risk

Identifying the level of bush fire risk firstly involved identifying important community assets considered to be at risk from bush fire in the Blue Mountains BFMC area, and then assessing the likelihood and consequence ratings.

### 2.3.1 Assets

BFMC members and the community, including RFS volunteers, identified assets within the Blue Mountains BFMC area that they believed was at risk of bush fire. The assets are divided into four asset types:

#### Human settlement

Examples are:

- Residential areas including urban bushland interface areas and rural properties;
- Special Fire Protection areas including schools, hospitals, nursing homes, and tourist facilities; and
- Other human settlement areas including commercial and industrial areas where distinct from major towns.

#### Economic

Examples are:

- Agricultural: e.g. major silos, cropping/grazing land;
- Commercial /industrial: e.g. major industries, waste treatment plants, sawmills;
- Infrastructure: e.g. large power lines, gas and oil pipelines, railway lines, electricity substations, communication facilities;
- Tourist and recreational: e.g. tourist sites and facilities, resorts, retreats;
- Mines;
- Commercial forests: e.g. Pine plantations, eucalypt plantations and commercial native forests; and
- Drinking water catchments.

#### Environmental

Examples are:

- Threatened species, populations and ecological communities; and
- Locally important species and ecological communities, such as species and ecological communities especially sensitive to fire.

## Cultural

Examples are:

- Aboriginal significance – Aboriginal Places and items of significance;
- Non-indigenous heritage – places and items arising from the early occupation of NSW by European or other non-indigenous settlers; and
- Other cultural assets – libraries, community halls, clubs and recreational facilities.

See Appendix 4 for the full list of assets identified in the Blue Mountains BFMC area. See Appendix 6 Maps 1-10 for the location of assets to be treated under this BFRMP.

### **2.3.2 Assessing the Bush Fire Risk - Consequence**

Once the assets were identified, the consequence of a bush fire impacting on these assets was assessed.

See Appendix 4 for the consequence ratings assigned to each asset identified in the Blue Mountains BFMC area.

The different asset types had different assessment processes used to determine the consequence. These processes are identified below.

#### Human settlement

A potential fire behaviour model using vegetation type, slope and separation distance was used to produce a threat rating for human settlement assets. The vulnerability of the asset to a bush fire was also assessed and a rating assigned. These ratings were then used to assess the consequence of a bush fire impacting upon a human settlement asset.

Special Fire Protection (SFP) assets were considered inherently more vulnerable to bush fire due to mobility capacity, knowledge or other issues relating to their inhabitants, (e.g. the elderly, infirmed, children or tourists) and therefore stricter requirements for vulnerability assessment and rating were applied.

Due to circumstances surrounding NSPs and their use during a bush fire, stricter requirements for vulnerability assessment and rating will also apply to these assets.

#### Economic

The level of economic impact e.g. local, regional or state, as well as the economic recovery costs (how long and complicated a financial recovery will be) of the asset were identified. These ratings were used to assess the consequence of a bush fire impacting upon an economic asset.

#### Environmental

Environmental assets with known minimum fire threshold were assessed to determine if they were at risk of a bush fire within the 5-year life of the BFRMP using fire history data. Those environmental assets, which were within or above the fire threshold, were not assessed in the BFRMP, as the negative impact of a fire within the 5-year period was

determined as being low and may even be of benefit to the asset and surrounding habitat (see also Section 3.4 Fire Thresholds).

The vulnerability of an environmental asset was determined by its conservation status and its geographic extent (distribution across the landscape). Vulnerability and potential impact of bush fire were used to assess the consequence of a bush fire impacting upon an environmental asset.

### Cultural

For non-indigenous historical, Aboriginal and other cultural assets a potential fire behaviour model using fuel load, slope and proximity was used to produce a threat rating. The physical vulnerability of the asset to a bush fire was also assessed. These ratings were then used to assess the consequence of a bush fire impacting upon a cultural asset.

#### **2.3.3 Assessing the Bush Fire Risk - Likelihood**

For all asset types the likelihood of a bush fire occurring was assessed. This involves considering fire history, including ignition cause and patterns, known fire paths, access, containment potential and potential fire run (size of the vegetated area).

See Appendix 4 for the likelihood ratings assigned to each asset identified in the Blue Mountains BFMC area.

#### **2.3.4 Identifying the level of risk**

The consequence and likelihood ratings were then used to identify the level of risk. See Appendix 4 for the risk ratings assigned to each asset identified in the Blue Mountains BFMC area.

#### **2.3.5 Evaluating the Bush Fire Risk**

Once the risk ratings for each asset were identified, they were evaluated to:

- a) Confirm that risk levels identified in the risk analysis process are appropriate and reflect the relative seriousness of the bush fire risk;
- b) Identify which assets require treatments; and
- c) Identify treatment priorities.

#### **2.3.6 Prioritising Treatments**

No organisation has limitless resources to deal with adverse risk. It is therefore necessary to define priorities. The bush fire risk ratings determined were used to prioritise the risk treatments, i.e. areas of extreme risk were considered first for treatment, then very high, cascading down to low. It was also necessary to prioritise within the risk levels i.e. determining which of the high risks was the most serious. This was done on the basis of the consequence and likelihood ratings.



### **2.3.7 Risk Acceptability**

Risks below a certain level were assessed as not requiring treatment within the life of this plan. This is due to a combination of the number of extreme and very high risk priorities and the capacity to undertake the works. Within the Blue Mountains BFMC area, the level of acceptability is high. Areas of medium or low risk are likely to be managed by routine procedures and so do not require a specific application of resources.

There are two exceptions to this:

1. The area of Megalong Reserve was rated as 'high' risk. Specific treatment for this area has been included in the plan as the BFMC was already committed to such works to minimise the risk of ignition and fire escaping up the escarpment.
2. The Blue Mountains BFMC has accepted that there will be extreme and very high risk to some cultural assets of Aboriginal significance. The Blue Mountains BFMC will not be applying specific treatments to these assets as they may not be appropriate or may have the potential to damage the asset. However, the protection and management of the asset will be taken into account during the planning of treatments for the area. The BFMC wide treatments, in addition to scheduled treatments such as prescribed burns and fire trail maintenance, are likely to contribute toward the reduction of risk to these assets.

All NSPs for a BFMC area will require ongoing treatment by the applicable landowner to ensure that the asset remains viable as a place of last resort for people during a bush fire. Therefore, all NSP assets are allocated specific treatments in this Plan, regardless of the level of bush fire risk identified and the risk acceptability nominated by the Blue Mountains BFMC.

## Chapter 3. Treating the Risk

### 3.1 Bush Fire Management Zones

Bush Fire Management Zones were identified within the Blue Mountains BFMC area and mapped (see Appendix 6 Maps 1-10). These zones identify the fire management intent for a specific area. See Table 3.1 for descriptions of the zones and their purposes. The four categories of Bush Fire Management Zones are:

- Asset Protection Zone (APZ);
- Strategic Fire Advantage Zone (SFAZ);
- Land Management Zone (LMZ); and
- Fire Exclusion Zone (FEZ).

Appendix 6 Maps 1-10 identify Strategic Fire Advantage Zones that are considered priority for treatment over the next 5 years. A total of 76,058ha has been identified within the BFRMP as Strategic Fire Advantage Zone representing 53% of the local government area.

Fire Exclusion Zones have also been identified in the LGA as rainforest vegetation communities, which comprise 1.4% land area. These fire sensitive communities are largely confined to moderate to high soil fertility sites on protected lower slopes and creek lines of deep sandstone valleys (see Appendix 6 Maps 1-10). Escarpments, gorges, and moist conditions have played a role in isolating these unique communities from bushfires.

Due to its geography and vegetation, the Blue Mountain's susceptibility to bush fire risk is extensive and therefore requires a longer-term plan for managing fuels across this landscape. The Blue Mountains BFMC will continue to plan for strategic hazard reduction treatments over a longer timeframe and these have been identified in this plan.

<b>Zone</b>	<b>Purpose</b>	<b>Suppression Objective(s)</b>	<b>Zone characteristics</b>
<b>Asset Protection Zone</b>	To protect human life, property and highly valued public assets.	To enable the safe use of <b>Direct Attack</b> suppression strategies within the zone. To minimise bush fire impacts on undefended assets.	As per RFS document Standards for Asset Protection Zones.
<b>Strategic Fire Advantage Zone</b>	To provide strategic areas of fire protection advantage which will reduce the speed and intensity of bush fires, and reduce the potential for spot fire development; To aid containment of wildfires to existing management boundaries.	To improve the likelihood and safe use of: <b>Parallel Attack</b> suppression strategies within the zone. and/or <b>Indirect Attack</b> suppression strategies in high to very high fire weather conditions within the zone.  To reduce the likelihood of: Crown fire development within the zone; and/or Spot fire ignition potential from the zone.	Zone width related to suppression objectives and dependent upon: <ul style="list-style-type: none"> <li>• Topography</li> <li>• Aspect</li> <li>• Spotting propensity</li> <li>• Location of adjacent firebreaks</li> <li>• Mosaic pattern of treatment</li> </ul> Assess Overall Fuel Hazard (OFH) once vegetation communities reach minimum fire thresholds within this plan. Management practices should aim to achieve mosaic fuel reduction patterns so that the majority of the SFAZ has an OFH of less than high.
<b>Land Management Zone</b>	To meet relevant land management objectives in areas where APZs or SFAZs are not appropriate.	As per the land management and fire protection objectives of the responsible land management agency. To reduce the likelihood of spread of fires. To undertake mosaic burning	As appropriate to achieve land management e.g. heritage and/or fire protection e.g. broad scale mosaic burning objectives.
<b>Fire Exclusion Zone</b>	To exclude bush fires under prescribed fire conditions.	N/A	Variable dependant on size of fire sensitive area requiring protection.

**Table 3.1 Bush Fire Management Zones: Purpose, objectives and characteristics**

**Note:** All areas that are not mapped or described as APZs, SFAZs or FEZs are considered as LMZs.

## 3.2 BFMC Wide Treatments

BFMC wide treatments are activities which reduce the overall bush fire risk within the BFMC area and are undertaken on an ongoing basis as part of normal business. These treatments are not linked to specific assets in the BFRMP, rather they are applied across all or part of the BFMC area as designated by legislation or agency policy. BFMC wide treatments include the following:

- **Reviewing the bush fire prone land map**

These maps identify bush fire prone land and are used to trigger whether a development application is assessed using Planning for Bush Fire Protection<sup>1</sup>.

- **Ensuring developments in bush fire prone land comply with Planning for Bush Fire Protection**

This assessment process requires new applications for development to include bush fire protection measures.

- **Using the Local Environment Plan/s (LEPs) to control developments in areas with a bush fire risk**

LEPs can be used to exclude development in extreme bush fire risk areas or where bush fire protection measures cannot be incorporated.

- **Varying the standard bush fire danger period as required**

In years where the weather is particularly adverse the bush fire danger period may be brought in early or extended. This is assessed every year by the BFMC.

- **Requiring permits during the bush fire danger period**

In the bush fire danger period a fire safety permit is required to light a fire in the open. Permits specify conditions such as fire fighting equipment that must be on site, or restrict burns based on weather conditions.

- **Prosecution of offenders in relation to deliberate ignitions**

Under the *Rural Fires Act 1997*, persons may be prosecuted for breaching the conditions on a fire permit, lighting a fire during a Total Fire Ban, allowing fire to escape their property, or other breaches of the Act. In addition, the member agencies of the BFMC will co-operate with the NSW Police in relation to the prosecution of arsonists under the Crimes Act 1900.

- **Investigation of bush fire cause**

All bush fires, which do not have a known cause, are investigated to identify how they started.

- **Normal fire suppression activities**

Responding to bush fire is a normal business activity for the fire fighting authorities.

---

<sup>1</sup> NSW Rural Fire Service 2006 Planning for Bush Fire Protection: A guide for councils, planners, fire authorities and developers.

- **Assessing and managing compliance with strategic fire fighting resource allocation provisions**

Strategic fire fighting resource allocation provisions is the process used to identify the number of stations, brigades and appliances required in an area, and considers members, training, assets and hazards.

- **Preparation of a S52 Operations Coordination Plan**

The Operations Coordination Plan is prepared biannually and sets out how coordinated fire fighting will occur. It includes specific operational restrictions on fire fighting techniques in certain areas, where fires will be managed from, and how agencies involved can communicate during operations.

- **Fire Management Plans or Plans of Management**

Some land management agencies have developed fire management plans or plans of management with specific fire or fuel management strategies, for example a Blue Mountains National Park Reserve Fire Management Strategy. These publicly exhibited plans form the basis for operational fire planning on National Park Reserves.

- **Bush Fire Hazard Complaints**

If someone is concerned about possible bush fire hazards on a neighbouring property or any other land, then this can be reported to the RFS Commissioner or their local RFS Fire Control Centre. The complaint will be investigated and may result in a notice being issued to the landowner or manager to reduce the hazard.

- **Appointing Environmental Experts to IMTs**

Appropriately qualified persons, able to assess and advise on threatened species, are to be made available to IMTs during Class 3 incidents.

- **Establishment and maintenance of Asset Protection Zones on Private Property to Protect Existing Dwellings**

Private land owners are responsible for the management of bushfire hazards located on their property. Where a bushfire hazard exists in close proximity to an existing dwelling, the owner or occupier should establish and maintain an asset protection zone on their own land in accordance with the provisions of the Rural Fire Service document titled Standards for Asset Protection Zones. The landowner or occupier must first obtain the appropriate approvals before undertaking the works. Contact the Rural Fire Service for information about how to obtain these approvals.

### **3.3 Asset Specific Treatments**

There are six broad strategy groups available to treat the bush fire risk to assets identified in the BFRMP.

The types of asset specific treatments in each strategy group used in the Blue Mountains BFMC area are listed below. A full list of the treatment strategies in the Blue Mountains BFMC area are in Appendix 5.

The Blue Mountains BFMC, within the life of this plan, is also to investigate options for the location of a Southern Strategic Corridor (SSC) as an additional strategy and treatment to protect southern townships of the Blue Mountains from bushfires (See Appendix 3).

<b>Strategy</b>	<b>Targeted treatments used in the Blue Mountains BFMC</b>
Ignition Management	Manage access to potential ignition sources
Hazard Reduction	Inspect/maintain APZs as required Conduct mosaic pattern fuel management work in SFAZ Inspect/maintain powerline easements Inspect/maintain railway corridor
Community Education	Implement community engagement strategy or plan.
Preparedness	Inspect/maintain/construct fire trail as required
Property Planning	Conduct Community Protection Planning.
Other	Implement Northern Strategic Line* Maintain NSP's in accordance with RFS Guidelines.

**Table 3.2 Asset specific treatments used in the Blue Mountains BFMC area**

\*An identified strategic control line existing of fire trails, tracks, and hand tool lines used in bushfire suppression, mitigation and prevention activities to protect human settlements located from Mount Victoria to Hawkesbury Heights that directly adjoin the Grose Valley Catchment Area (see maps in Appendix 6).



### 3.4 Fire Thresholds

The vegetation in the Blue Mountains BFMC area was classified into fire threshold categories (Table 3.3). The values for time between fire thresholds used in Table 3.3 are taken from the 'Bushfire Environmental Assessment Code for New South Wales (February 2006)'.

Vegetation formation	Minimum SFAZ Threshold	Minimum LMZ Threshold	Maximum Threshold	Notes
Rainforest	NA	NA	NA	Fire should be avoided.
Wet Sclerophyll forest (shrubby subformation)	25	30	60	Crown fires should be avoided in the lower end of the interval range.
Wet Sclerophyll forest (grassy subformation)	10	15	50	Crown fires should be avoided in the lower end of the interval range.
Grassy woodland	5	8	40	Minimum interval of 10 years should apply in the Southern Tablelands area. Occasional intervals greater than 15 years may be desirable.
Grassland	2	3	10	Occasional intervals greater than 7 years should be included in coastal areas. There was insufficient data to give a maximum interval; available evidence indicates maximum intervals should be approximately 10 years.
Dry sclerophyll forest (shrub/grass subformation)	5	8	50	Occasional intervals greater than 25 years may be desirable.
Dry sclerophyll forest (shrub subformation)	7	10	30	Occasional intervals greater than 25 years may be desirable.
Heathlands	7	10	30	Occasional intervals greater than 20 years may be desirable.
Freshwater wetlands	6	10	35	Occasional intervals greater than 30 years may be desirable.
Forested wetlands	7	10	35	Some intervals greater than 20 years may be desirable.

**Table 3.3 Times between Fire Thresholds for Vegetation Categories in Years**

### 3.5 Annual Works Programs

The land management agencies and fire fighting authorities responsible for implementing the treatments identified in this plan will include those treatments in their annual works programs detailing how, when, and where the required activities will be undertaken.

### **3.6 Implementation**

When the treatments identified in this BFRMP are implemented, there are a number of issues that need to be considered by the responsible agency including environmental assessments and approvals, smoke management and prescribed burn plans.

## **Chapter 4. Performance Monitoring and Reviewing**

### **4.1 Review**

This BFRMP must be reviewed and updated within each successive five-year period from the constitution of the BFMC, or more often as identified by the BFMC. The Blue Mountains BFMC will also review this plan as necessary to account for any changes in context or risk. This may be triggered by a range of circumstances, including but not limited to:

- changes to the BFMC area, organisational responsibilities or legislation;
- changes to the bush fire risk in the area; and/ or
- following a major fire event.

### **4.2 Monitoring**

The BFMC is required to monitor progress towards the completion of treatment works listed in the BFRMP, and the timeliness of the works.

### **4.3 Reporting**

The BFMC is required to report annually to the BFCC on its progress in implementing the bush fire risk management activities identified in this plan.

### **4.4 Performance Measurements**

State wide performance measurements, which are linked to the BFRMP, have been identified by the BFCC. All BFMCs must use these to monitor and report on their success in reducing the bush fire risk in their BFMC area.

## **Appendices**

Appendix 1 Community Participation Strategy

Appendix 2 Neighbourhood Safer Places

Appendix 3 Review of the Southern Strategic Corridor

Appendix 4 Asset Register

Appendix 5 Treatment Register

Appendix 6 Maps 1-10

## Appendix 1 Community Participation Strategy

Effective communication requires time, discussion and exchange of information rather than a one-way flow of information from the BFMC to other stakeholders. Communication and community participation must be undertaken throughout the BFRMP process.

This strategy is based on Section 2 of Annex B Planning Guidelines of the Bush Fire Coordinating Committee Policy 3-07 Bush Fire Risk Management. In preparing this strategy the Communication and Consultation Working Group has also considered Blue Mountains City Council's Community Consultation Policy and Planning NSW's Ideas for Community Consultation.

### 1. The Community Participation Strategy

The Community Participation Strategy (CPS) involves a process to address the needs, issues and concerns of stakeholders within the BFMC area in regards to bush fire.

The purpose of this CPS is to:

- ensure that specific and targeted communication occurs between the BFMC and our community and other stakeholders throughout the development of our BFRMP;
- ensure prominent stakeholders do not make judgements on the acceptability of a risk based on their own perception;
- provide greater opportunity for local brigades, land holders and other stakeholders to have input into the bush fire risk management process;
- ensure that the community's concerns and perceptions of bush fire risk are identified, understood, documented and addressed;
- improve community confidence in bush fire risk management across the landscape and provide the community with a sense of ownership of the BFRMP; and
- educate the community regarding bush fire risk management in the area and their responsibilities, so that they can contribute towards risk reduction.

The CPS is an essential part of our BFRMP process. Communication and consultation with our community is an essential tool in ensuring the success of the BFRMP. The support of our community for the BFRMP is important.

Involvement in the process will provide a sense of ownership of the BFRMP and is also an opportunity to increase bush fire awareness throughout the community.

The community will not only participate during the preparation of the BFRMP, but also once it has been implemented and during any subsequent reviews.

#### 1.1 Who developed this community participation strategy?

This CPS has been developed by the Bush Fire Risk Management Plan Working Group.

## 2. Our target audience

This strategy aims to ensure that all persons within the community have equal opportunity to provide input into the development and implementation of the BFRMP, utilising both formal and informal networks, organisations and individuals.

Our audiences are broadly defined as follows:

Geographic Audiences – Areas defined in accord with the Map Display Areas determined by the BFMC.

Area 1	Area 2	Area 3	Area 4	Area 5	Area 6
East of Linden	Linden to Katoomba	Medlow Bath to Mt Victoria Including Shipley	Bell to Mt Tomah	Megalong Valley South to Breakfast Creek	Grose Valley and South (BMNP south of Highway)

Areas of Interest Audiences – Areas defined by background or special focus.

- Land Management
- Infrastructure
- Commercial Services
- Emergency Services
- Tourism Operators

Special Audiences – Where an audience might overlap between Geography and Areas of Interest, or other criteria. Some examples might be:

- Agency Networks
- Community Networks
- BFMC Committees
- Neighbouring Areas

## 3. Our issues to be communicated

There are essentially five main areas that need to be considered when determining what issues need to be communicated. They are:

1. Consider the community context and criteria for identifying bush fire risk in the area;
2. Consider limitations and modifications to existing data on local fire history, fire behaviour and impacts;
3. Involving the community in the identification of valuable community assets;

4. Raising the awareness of, and getting the community involved in, risk analysis and evaluation by getting the community to discuss and consider areas they think are a bush fire hazard. This could include discussions about the likelihood ratings for the area and assets that have been identified and the methods used to determine consequence ratings; and
5. Raising the awareness of and getting the community involved in applying risk treatment strategies and prioritisation by getting the community to discuss and consider treatment options and prioritisation for identified risks.

#### **4. Communication methods**

Communication is a two-way flow of information. At all stages of the BFRMP process we will welcome and encourage submissions from all of our audiences. Each submission will be acknowledged and considered by the relevant BFRMP Working Group.

Submissions should be marked “BFRMP Submission” and forwarded to:

The Executive Officer  
Blue Mountains Bush Fire Management Committee  
C/- PO Box 600  
Katoomba NSW 2780

Written submissions received between the **30/6/2014** until the **30/9/2014** will be considered. We will be utilising the following communication methods in the review of the currently approved Blue Mountains BFMC Bushfire Risk Management Plan for ALL Audience types:

- Internet (Blue Mountains RFS Website & RFS Facebook),
- Public Exhibition Displays
- Word of mouth
- Email
- Newspaper Print Media (Gazette)
- Telephone
- BFMC/LEMC distribution.



## 5. How much consultation will be undertaken in the review of the current plan?

The consultation process during the review of the current plan will involve the following:

Consultation Type	Location	Date	Time
Static Public Displays	*Blackheath (NPWS Office) *Katoomba (RFS FCC) *Katoomba (Council Chambers) *Lawson (Public Library) *Springwood (Public Library) *Blaxland (Public Library)	30/6/2014 to 30/9/2014	During office hours (weekdays)
Interactive Community Displays (Interagency manned)	*Coles – Katoomba *Coles - Winmalee	TBA	0900-1700hrs
RFS Senior Management Team Meeting	*Blue Mountains Fire Control Centre.	TBA	1930-2100hrs
RFS Sector Brigade Information & Feedback Sessions	*Blue Mountains Fire Control *Hazelbrook RFB *Valley Heights RFB	TBA	1930-2100hrs
F&RNSW Captains Information & Feedback Session	*Blue Mountains Fire Control	TBA	1930-2100hrs
BFMC Working Group Sessions	*Blue Mountains Fire Control (monthly)	May13 –May14	1000-1230hrs
BFMC Meeting Presentations & Information distribution.	*Blue Mountains Fire Control (quarterly)	April 2013- May2013	1000-1230hrs

It is anticipated that the Draft Bush Fire Risk Management Plan will be released for public exhibition on 30/6/2014.

## Appendix 2 Neighbourhood Safer Places

The table below represents the identified official list of Neighbourhood Safer Places by the NSW Rural Fire Service for the Blue Mountains Local Government Area.

<b>Title</b>	<b>Type</b>	<b>Location</b>	<b>LGA</b>
Council Chambers and Car Park	Open Space	Station Street, Katoomba	Blue Mountains
Melrose Park	Open Space	Corner of Camp and Albion Streets, Katoomba	Blue Mountains
Pioneer Place Car Park	Open Space	Waratah Street, Katoomba	Blue Mountains
Megalong Tea Rooms Car Park	Building	Megalong Road, Megalong Valley	Blue Mountains
Whitton Park	Open Space	Moore Street, Glenbrook	Blue Mountains
Portion of Leura Golf Course	Open Space	Intersection of Fitzroy Street and Chambers Road, Leura	Blue Mountains
Katoomba Public School Oval	Open Space	Waratah Street, Katoomba	Blue Mountains
Blackheath Oval	Open Space	Leichardt Street, Blackheath	Blue Mountains
Imperial Hotel	Building	Corner of Darling Causeway and Great Western Highway, Mount Victoria	Blue Mountains
Pitt Park	Open Space	Matcham Avenue, Wentworth Falls	Blue Mountains
Wentworth Falls Bowling Club	Building	Corner of Falls Road and Great Western Highway, Wentworth Falls	Blue Mountains
Lawson Community Centre	Building	Great Western Highway, Lawson	Blue Mountains
Falconbridge Public School Hall	Building	Corner of Grose Road and Great Western Highway, Falconbridge	Blue Mountains

Springwood Sports Club	Building	Corner of Hawkesbury Road and Macquarie Road, Springwood	Blue Mountains
Leura Mall Car Park	Open Space	Megalong Street, Leura	Blue Mountains
Woodford Presbyterian Church	Building	88-89 Great Western Highway, Woodford	Blue Mountains
Mid Mountains Community Centre	Building	7 New Street, Lawson	Blue Mountains
Hazelbrook Uniting Church	Building	1 Rosedale Avenue, Hazelbrook	Blue Mountains
Springwood Country Club	Building	Hawkesbury Road, Springwood	Blue Mountains
Lennox Park	Open Space	Matthew Parade, Blaxland	Blue Mountains
Blaxland Uniting Church	Building	Old Bathurst Road, Blaxland	Blue Mountains
Blue Mountains City Church	Building	Corner of Elizabeth Road and Rusden Road, Mount Riverview	Blue Mountains

Neighbourhood Safer Places (NSP) is a new concept that has evolved out of the tragic Victorian 'Black Saturday' bush fires in February 2009. A Neighbourhood Safer Place (NSP) is a place of last resort for people during a bush fire. It can be part of a contingency plan, for a time when a Bush Fire Survival Plan cannot be implemented or has failed.

In September 2009, the NSW Rural Fire Service (RFS), in conjunction with other NSW emergency service organisations, developed guidelines for the identification of NSPs across the State of NSW. As part of this identification process, potential NSPs are assessed against a set of criteria to determine if the building or open space is suitable. The primary purpose of a NSP is the protection of human life

An NSP is an identified building or space within the community that can provide a higher level of protection from the immediate life threatening effects of a bush fire. NSP's still entail some risk, both in moving to them and while sheltering in them and cannot be considered completely safe. They are a place of last resort in emergencies only.

The following limitations of NSPs need to be considered within a Bush Fire Survival Plan:

- NSP do not cater for pets
- When using NSP do not always expect emergency services to be present
- NSPs do not provide meals, amenity or cater for special needs (e.g. for infants, the elderly, the ill or disabled)
- They may not provide shelter from the elements, particularly flying embers.

If an NSP is part of a contingency plan it should not require extended travel through fire affected areas to get there. If there is not sufficient time or it is unsafe to travel to an NSP then one should then consider other pre identified safer locations such as a neighbours' home or a wide-open space.

## Appendix 3 Review of the Southern Strategic Corridor (SSC)

The Blue Mountains Bush Fire Management Committee within the next 5 year review period of this Bush Fire Risk Management Plan is to revisit the previously known Southern Strategic Line (SSL) project first conducted in 1999 (now known as the Southern Strategic Corridor (SSC)) with the aim of finalising a viable set of options to assist in the protection of the southern townships of the Blue Mountains from bushfire attack.

This project will involve revisiting the initial geographical area extending from Narrow Neck Plateau to the Nepean River and look at alternative options of either relocating and/or extending the Southern Strategic Corridor in conjunction with previous historical data captured relating to bushfire behaviour potential to evaluate the likely containment options.

The Blue Mountains Bush Fire Management Committee currently has in place a Northern Strategic Line strategy detailed with various viable control line options for the northern townships as treatments in this plan and it is envisaged to obtain a similar strategy for the SSC. However, this concept is somewhat more limited in its effectiveness given much of the previous SSL proposal has been linked to walking tracks together with cliff lines, rainforest, and major creek lines which have shown to be very ineffective to contain fires occurring on extreme and catastrophic fire danger days.

Some strategies that will need to be considered in the SSC review would include:

\*Establishing **asset protection zones** around all buildings located on the perimeter of the bushland/urban interface.

\*Establishing **interface control lines** as part of, or in conjunction with Asset Protection Zones around buildings.

\*Establishing **strategic fire advantage zones** between the interface control line and an outer control line.

\*Establishing in key locations **ancillary control lines** between the interface control line and the outer control line.

\*Establish an **outer control line** at the outer perimeter of the strategic fire advantage zone and/or establish an outer control line potentially to control low to moderate intensity wildfire.



## Appendix 4 Asset Register

Map reference number	Asset type	Asset sub type	Asset name	Asset Location	Likelihood	Consequence	Risk	Priority
0	Economic	Infrastructure	Electricity Lines-High Voltage 330kV	Blue Mountains LGA	Almost certain	Catastrophic	Extreme	1A
0	Environment	Endangered	V-Scrub	Various	Almost certain	Catastrophic	Extreme	1A
0	Environment	Endangered	Tree	Various	Almost certain	Catastrophic	Extreme	1A
0	Cultural	Aboriginal Significance	Structure	LGA	Almost certain	Catastrophic	Extreme	1A
0	Cultural	Aboriginal Significance	Tree	LGA	Almost certain	Catastrophic	Extreme	1A
0	Environment	Endangered	Pine	Various	Likely	Catastrophic	Extreme	1B
0	Environment	Endangered	Z-Scrub	Various	Likely	Catastrophic	Extreme	1B
0	Environment	Vulnerable	Orchid		Almost certain	Major	Extreme	1C
0	Economic	Infrastructure	Blackheath/Katoomba CA Office & Pump Stations	Blackheath & Katoomba	Almost certain	Major	Extreme	1C
0	Economic	Infrastructure	Electricity Lines-High Voltage 132kV		Almost certain	Major	Extreme	1C
0	Economic	Infrastructure	Railway Line Corridors	Blue Mountains LGA	Almost certain	Major	Extreme	1C
0	Environment	Endangered	Frog	Grose Valley	Almost certain	Major	Extreme	1C
0	Environment	Endangered	Skink	Various	Almost certain	Major	Extreme	1C
0	Environment	Endangered	Dragonfly	Various	Almost certain	Major	Extreme	1C
0	Environment	Endangered	Sedge	Blackheath	Almost certain	Major	Extreme	1C
0	Environment	Endangered	H-Scrub	Various	Almost certain	Major	Extreme	1C
0	Cultural	Aboriginal Significance	Art	LGA	Almost certain	Major	Extreme	1C
0	Environment	Endangered	L-Scrub	Various	Likely	Major	Very High	2A
0	Cultural	Aboriginal Significance	Deposit	LGA	Almost certain	Moderate	Very High	2C
0	Cultural	Aboriginal Significance	Quarry	LGA	Almost certain	Moderate	Very High	2C
0	Cultural	Aboriginal Significance	Artefact	LGA	Almost certain	Moderate	Very High	2C
0	Human Settlement	Other	Neighbourhood Safer Places (NSP)	Various Locations (see Appendix 5 of risk plan)	Unlikely	Moderate	Low	NA
1	Human Settlement	Residential	Mount Tomah - South Division	Mount Tomah	Almost certain	Catastrophic	Extreme	1A
2	Human Settlement	Residential	Bell - Village	Bell	Almost certain	Catastrophic	Extreme	1A
3	Human Settlement	Residential	Bell - Dispersed	Bell	Almost certain	Catastrophic	Extreme	1A
4	Human Settlement	Residential	Mount Victoria - Dispersed	Mount Victoria / Mount York	Almost certain	Catastrophic	Extreme	1A
5	Human Settlement	Residential	Blackheath - North Division & Dispersed	Blackheath	Almost certain	Catastrophic	Extreme	1A
6	Human Settlement	Residential	Blackheath - East Division	Blackheath	Almost certain	Catastrophic	Extreme	1A
7	Human Settlement	Residential	Blackheath - South Division	Blackheath	Almost certain	Catastrophic	Extreme	1A
8	Human Settlement	Residential	Medlow Bath Village & Dispersed	Medlow Bath	Almost certain	Catastrophic	Extreme	1A
9	Human Settlement	Residential	Katoomba - West Escarpment Division	Katoomba	Almost certain	Catastrophic	Extreme	1A
10	Human Settlement	Residential	Katoomba - North Division Outer	Katoomba	Almost certain	Catastrophic	Extreme	1A
11	Human Settlement	Residential	Katoomba - NorthWest Division Outer	Katoomba	Almost certain	Catastrophic	Extreme	1A
12	Human Settlement	Residential	Leura - North Division	Katoomba/Leura	Almost certain	Catastrophic	Extreme	1A
13	Human Settlement	Residential	Wentworth Falls - North Division Outer	Wentworth Falls	Almost certain	Catastrophic	Extreme	1A
14	Human Settlement	Residential	Wentworth Falls - East Division Dispersed	Wentworth Falls / Bullaburra	Almost certain	Catastrophic	Extreme	1A
15	Human Settlement	Residential	Bullaburra / Lawson - North Division	Bullaburra / Lawson	Almost certain	Catastrophic	Extreme	1A
16	Human Settlement	Residential	Hazelbrook - North Division	Hazelbrook	Almost certain	Catastrophic	Extreme	1A
17	Human Settlement	Residential	Hazelbrook - East Division	Hazelbrook	Almost certain	Catastrophic	Extreme	1A
18	Human Settlement	Residential	Woodford - North Division	Woodford	Almost certain	Catastrophic	Extreme	1A
19	Human Settlement	Residential	Faulconbridge - Southwest	Faulconbridge	Almost certain	Catastrophic	Extreme	1A
20	Human Settlement	Residential	Hawkesbury Heights	Hawkesbury Heights	Almost certain	Catastrophic	Extreme	1A
21	Human Settlement	Special Fire Protection	Hawkesbury Heights-Child Care Facility	Hawkesbury Heights	Almost certain	Catastrophic	Extreme	1A
22	Human Settlement	Special Fire Protection	Winmalee Christian Conference Centre	Winmalee	Almost certain	Catastrophic	Extreme	1A
23	Human Settlement	Special Fire Protection	St Columbas High School	Springwood	Almost certain	Catastrophic	Extreme	1A
24	Human Settlement	Special Fire Protection	St Thomas Aquinas Primary School	Springwood	Almost certain	Catastrophic	Extreme	1A
25	Human Settlement	Special Fire Protection	Springwood High School	Faulconbridge	Almost certain	Catastrophic	Extreme	1A
26	Human Settlement	Special Fire Protection	Faulconbridge Public School	Faulconbridge	Almost certain	Catastrophic	Extreme	1A
27	Human Settlement	Special Fire Protection	Steiner Private School	Hazelbrook	Almost certain	Catastrophic	Extreme	1A
28	Economic	Tourist and Recreational	Mount Tomah Botanic Gardens	Mount Tomah	Almost certain	Catastrophic	Extreme	1A
29	Human Settlement	Special Fire Protection	Winmalee High School	Winmalee	Likely	Catastrophic	Extreme	1B
30	Human Settlement	Special Fire Protection	Katoomba High School	Katoomba	Likely	Catastrophic	Extreme	1B
31	Human Settlement	Residential	Mount Irvine / Touri	Mount Irvine	Likely	Catastrophic	Extreme	1B
32	Human Settlement	Residential	Mount Wilson / Mount Irvine - Dispersed	Mount Wilson	Likely	Catastrophic	Extreme	1B
33	Human Settlement	Residential	Mount Wilson - North	Mount Wilson	Likely	Catastrophic	Extreme	1B



34	Human Settlement	Residential	Berambing - West of Berambing Cres	Berambing	Likely	Catastrophic	Extreme	1B
35	Human Settlement	Residential	Mount Tomah - North Division	Mount Tomah	Likely	Catastrophic	Extreme	1B
36	Human Settlement	Residential	Mount Victoria - North Division	Mount Victoria	Likely	Catastrophic	Extreme	1B
37	Human Settlement	Residential	Mount Victoria - South Division	Mount Victoria	Likely	Catastrophic	Extreme	1B
38	Human Settlement	Residential	Blackheath - West Division & Dispersed	Blackheath	Likely	Catastrophic	Extreme	1B
39	Human Settlement	Residential	Shipleigh Plateau & Dispersed	Shipleigh	Likely	Catastrophic	Extreme	1B
40	Human Settlement	Residential	Megalong Valley - Rural Residential Dispersed Bushland	Megalong Valley	Likely	Catastrophic	Extreme	1B
41	Human Settlement	Residential	Katoomba - Pulpit Hill & Dispersed	Katoomba	Likely	Catastrophic	Extreme	1B
42	Human Settlement	Residential	Katoomba - East Division Outer	Katoomba	Likely	Catastrophic	Extreme	1B
43	Human Settlement	Residential	Katoomba - East Division Inner	Katoomba	Likely	Catastrophic	Extreme	1B
44	Human Settlement	Residential	Leura - Southwest Division	Leura	Likely	Catastrophic	Extreme	1B
45	Human Settlement	Residential	Leura - South Division & Escarpment	Leura	Likely	Catastrophic	Extreme	1B
46	Human Settlement	Residential	Leura - East Division & Escarpment	Leura	Likely	Catastrophic	Extreme	1B
47	Human Settlement	Residential	Wentworth Falls - North Division Inner	Wentworth Falls	Likely	Catastrophic	Extreme	1B
48	Human Settlement	Residential	Wentworth Falls - South West Division	Wentworth Falls	Likely	Catastrophic	Extreme	1B
49	Human Settlement	Residential	Wentworth Falls - South East Division	Wentworth Falls	Likely	Catastrophic	Extreme	1B
50	Human Settlement	Residential	Wentworth Falls - South Division	Wentworth Falls	Likely	Catastrophic	Extreme	1B
51	Human Settlement	Residential	Bullaburra - South Division	Bullaburra	Likely	Catastrophic	Extreme	1B
52	Human Settlement	Residential	Bullaburra - South Division Dispersed	Bullaburra	Likely	Catastrophic	Extreme	1B
53	Human Settlement	Residential	Lawson / Hazelbrook - South Division & Dispersed	Lawson/Hazelbrook	Likely	Catastrophic	Extreme	1B
54	Human Settlement	Residential	Hazelbrook / Woodford - South Division & Dispersed	Hazelbrook/Woodford	Likely	Catastrophic	Extreme	1B
55	Human Settlement	Residential	Linden / Woodford - South Division Dispersed	Linden/Woodford	Likely	Catastrophic	Extreme	1B
56	Human Settlement	Residential	Falconbridge - Northwest Division	Falconbridge	Likely	Catastrophic	Extreme	1B
57	Human Settlement	Residential	Falconbridge - Southeast Division	Falconbridge	Likely	Catastrophic	Extreme	1B
58	Human Settlement	Residential	Falconbridge - North Division	Falconbridge	Likely	Catastrophic	Extreme	1B
59	Human Settlement	Residential	Falconbridge - North Division Dispersed	Falconbridge	Likely	Catastrophic	Extreme	1B
60	Human Settlement	Residential	Falconbridge - East Division	Falconbridge/Springwood	Likely	Catastrophic	Extreme	1B
61	Human Settlement	Residential	Springwood - South Division	Springwood	Likely	Catastrophic	Extreme	1B
62	Human Settlement	Residential	Valley Heights - North Division	Valley Heights/Springwood	Likely	Catastrophic	Extreme	1B
63	Human Settlement	Residential	Valley Heights - South Division	Valley Heights	Likely	Catastrophic	Extreme	1B
64	Human Settlement	Residential	Springwood - North Division	Springwood	Likely	Catastrophic	Extreme	1B
65	Human Settlement	Residential	Winmalee - Southwest Division	Winmalee / Springwood	Likely	Catastrophic	Extreme	1B
66	Human Settlement	Residential	Springwood / Winmalee - Northwest Division	Springwood/Winmalee	Likely	Catastrophic	Extreme	1B
67	Human Settlement	Residential	Winmalee - North Division	Winmalee	Likely	Catastrophic	Extreme	1B
68	Human Settlement	Residential	Winmalee - East Dispersed (Hawkesbury Rd)	Winmalee	Likely	Catastrophic	Extreme	1B
69	Human Settlement	Residential	Winmalee - Southeast Division	Winmalee	Likely	Catastrophic	Extreme	1B
70	Human Settlement	Residential	Yellow Rock - West Division Dispersed	Winmalee/Yellow Rock	Likely	Catastrophic	Extreme	1B
71	Human Settlement	Residential	Yellow Rock	Yellow Rock	Likely	Catastrophic	Extreme	1B
72	Human Settlement	Residential	Yellow Rock - North Division Dispersed	Yellow Rock	Likely	Catastrophic	Extreme	1B
73	Human Settlement	Residential	Yellow Rock - South Division	Yellow Rock	Likely	Catastrophic	Extreme	1B
74	Human Settlement	Residential	Sun Valley Division	Sun Valley / Warrimoo	Likely	Catastrophic	Extreme	1B
75	Human Settlement	Residential	Warrimoo - North Division	Warrimoo	Likely	Catastrophic	Extreme	1B
76	Human Settlement	Residential	Warrimoo / Blaxland - East Division	Blaxland / Warrimoo	Likely	Catastrophic	Extreme	1B
77	Human Settlement	Residential	Blaxland / Mount Riverview - Northwest Division	Blaxland / Mount Riverview	Likely	Catastrophic	Extreme	1B
78	Human Settlement	Residential	Eastern Escarpment	Blaxland / Glenbrook / Mount Riverview	Likely	Catastrophic	Extreme	1B
79	Human Settlement	Residential	Warrimoo / Blaxland - West Division	Warrimoo / Blaxland	Likely	Catastrophic	Extreme	1B
80	Human Settlement	Residential	Blaxland / Glenbrook - Southwest Outer Division	Blaxland / Glenbrook	Likely	Catastrophic	Extreme	1B
81	Human Settlement	Residential	Glenbrook - West Inner Division	Glenbrook	Likely	Catastrophic	Extreme	1B
82	Human Settlement	Residential	Glenbrook - East Division	Glenbrook	Likely	Catastrophic	Extreme	1B
83	Human Settlement	Residential	Lapstone	Lapstone	Likely	Catastrophic	Extreme	1B
84	Human Settlement	Special Fire Protection	Lapstone Preschool	Lapstone	Likely	Catastrophic	Extreme	1B
85	Human Settlement	Special Fire Protection	Lapstone Public School	Lapstone	Likely	Catastrophic	Extreme	1B
86	Human Settlement	Special Fire Protection	Glenbrook Pre School	Glenbrook	Likely	Catastrophic	Extreme	1B
87	Human Settlement	Special Fire Protection	Blaxland High School	Blaxland	Likely	Catastrophic	Extreme	1B
88	Human Settlement	Special Fire Protection	Blaxland East Primary School	Blaxland	Likely	Catastrophic	Extreme	1B
89	Human Settlement	Special Fire Protection	Blaxland Primary School	Blaxland	Likely	Catastrophic	Extreme	1B



90	Human Settlement	Special Fire Protection	Mount Riverview Primary School	Mount Riverview	Likely	Catastrophic	Extreme	1B
91	Human Settlement	Special Fire Protection	John Wycliffe Christian School	Warrimoo	Likely	Catastrophic	Extreme	1B
92	Human Settlement	Special Fire Protection	Greek Monastery	Yellow Rock	Likely	Catastrophic	Extreme	1B
93	Human Settlement	Special Fire Protection	Endeavour Nursing Home	Springwood	Likely	Catastrophic	Extreme	1B
94	Human Settlement	Special Fire Protection	Lyndhurst Retirement Village	Springwood	Likely	Catastrophic	Extreme	1B
95	Human Settlement	Special Fire Protection	Buckland Village & Convalescent Hospital	Springwood	Likely	Catastrophic	Extreme	1B
96	Human Settlement	Special Fire Protection	Blue Mountains Grammar School-Preparatory Campus	Springwood	Likely	Catastrophic	Extreme	1B
97	Human Settlement	Special Fire Protection	Blue Gum Lodge	Springwood	Likely	Catastrophic	Extreme	1B
98	Human Settlement	Special Fire Protection	Wentworth Falls Public School	Wentworth Falls	Likely	Catastrophic	Extreme	1B
99	Human Settlement	Special Fire Protection	Blue Mountains District Memorial Hospital	Katoomba	Likely	Catastrophic	Extreme	1B
100	Human Settlement	Special Fire Protection	Blue Mountains Christian School	Blackheath	Likely	Catastrophic	Extreme	1B
101	Human Settlement	Special Fire Protection	Vipasana Meditation Centre	Blackheath	Likely	Catastrophic	Extreme	1B
102	Human Settlement	Special Fire Protection	The Grange Barker College	Mount Victoria	Likely	Catastrophic	Extreme	1B
103	Human Settlement	Special Fire Protection	Eltham Park Youth Camp	Mount Victoria	Likely	Catastrophic	Extreme	1B
104	Human Settlement	Residential	Queen Victoria Hospital Site	Wentworth Falls	Likely	Catastrophic	Extreme	1B
105	Human Settlement	Special Fire Protection	Katoomba Christian Convention Centre	Katoomba	Likely	Catastrophic	Extreme	1B
106	Human Settlement	Special Fire Protection	Random House - Guides NSW	Mount Victoria	Likely	Catastrophic	Extreme	1B
107	Human Settlement	Residential	Katoomba - South Division	Katoomba	Almost certain	Major	Extreme	1C
108	Human Settlement	Residential	Linden Village & Dispersed	Linden	Almost certain	Major	Extreme	1C
109	Human Settlement	Special Fire Protection	Springwood Hospital	Springwood	Almost certain	Major	Extreme	1C
110	Human Settlement	Special Fire Protection	Korowal School	Hazelbrook	Almost certain	Major	Extreme	1C
111	Economic	Infrastructure	Electricity Sub-Station - Blackheath	Blackheath	Almost certain	Major	Extreme	1C
112	Economic	Infrastructure	Katoomba Water Filtration Plant / SCA Office	Katoomba	Almost certain	Major	Extreme	1C
113	Economic	Infrastructure	Electricity Sub-Station - Wentworth Falls	Wentworth Falls	Almost certain	Major	Extreme	1C
114	Economic	Infrastructure	Katoomba Airfield	Medlow Bath	Almost certain	Major	Extreme	1C
115	Economic	Infrastructure	Electricity Substation - Medlow Bath	Medlow Bath	Almost certain	Major	Extreme	1C
116	Economic	Infrastructure	Communications Tower - Bodington Hill	Wentworth Falls	Almost certain	Major	Extreme	1C
117	Economic	Infrastructure	Electricity Sub-Station & Railway Depot - Lawson	Lawson	Almost certain	Major	Extreme	1C
118	Cultural	Other	Norman Lindsay Gallery	Faulconbridge	Almost certain	Major	Extreme	1C
119	Economic	Drinking Water Catchment	Woodford Special Area	Linden	Almost certain	Major	Extreme	1C
120	Economic	Drinking Water Catchment	Katoomba Special Area	Katoomba	Almost certain	Major	Extreme	1C
121	Economic	Drinking Water Catchment	Blackheath Special Area	Blackheath	Almost certain	Major	Extreme	1C
122	Economic	Tourist and Recreational	Govetts Leap Lookout & Walking Tracks	Blackheath	Almost certain	Major	Extreme	1C
123	Human Settlement	Residential	Mount Wilson - South	Mount Wilson	Likely	Major	Very High	2A
124	Human Settlement	Residential	Katoomba - North Division Inner	Katoomba	Likely	Major	Very High	2A
125	Human Settlement	Special Fire Protection	Our Lady of the Nativity School	Lawson	Likely	Major	Very High	2A
127	Economic	Tourist and Recreational	Wentworth Falls Picnic Area/Lookout & Walking Tracks	Wentworth Falls	Likely	Major	Very High	2A
128	Economic	Infrastructure	CASA Tower - Mt Boyce	Blackheath	Likely	Major	Very High	2A
129	Economic	Infrastructure	Communications Tower - Explorers Tree Hill	Katoomba	Likely	Major	Very High	2A
130	Economic	Infrastructure	Katoomba Emergency Services Centre	Katoomba	Likely	Major	Very High	2A
131	Economic	Infrastructure	CASA Tower - Kings Tableland	Wentworth Falls	Likely	Major	Very High	2A
132	Economic	Infrastructure	Electricity Substation - Springwood	Springwood	Likely	Major	Very High	2A
133	Economic	Infrastructure	Electricity Sub-Station - Blaxland	Blaxland	Likely	Major	Very High	2A
134	Economic	Infrastructure	RAAF Glenbrook	Glenbrook	Likely	Major	Very High	2A
135	Economic	Commercial	Logan Brae Orchard	Shibley	Likely	Major	Very High	2A
136	Economic	Commercial	Hydro Majestic Complex	Medlow Bath	Likely	Major	Very High	2A
137	Economic	Commercial	Scenic World Complex & Walking Tracks	Katoomba	Likely	Major	Very High	2A
138	Economic	Tourist and Recreational	Echo Point/Three Sisters & Walking Tracks	Katoomba	Likely	Major	Very High	2A
139	Economic	Commercial	Conservation Hut & Walking Tracks	Wentworth Falls	Likely	Major	Very High	2A
140	Cultural	Other	Wentworth Falls School of Arts	Wentworth Falls	Likely	Major	Very High	2A
141	Economic	Infrastructure	Electricity Sub-Station Faulconbridge	Faulconbridge	Likely	Major	Very High	2A
142	Cultural	Non Indigenous	Kedumba Slab Hut	Kedumba Crossing	Likely	Major	Very High	2A
143	Economic	Drinking Water Catchment	Warragamba Special Area	Cedar Valley	Likely	Major	Very High	2A
144	Economic	Infrastructure	Cox River Monitoring Site (E083) & Camp	Kelpie Point / Coxes River	Likely	Major	Very High	2A
145	Economic	Infrastructure	Kedumba Crossing Monitoring Site (E157)	Kedumba Valley	Likely	Major	Very High	2A
146	Human Settlement	Special Fire Protection	Leura Public School	Leura	Almost certain	Moderate	Very High	2C



147	Economic	Tourist and Recreational	Rhododendron Gardens	Blackheath	Almost certain	Moderate	Very High	2C
148	Economic	Tourist and Recreational	NPWS Blackheath	Blackheath	Almost certain	Moderate	Very High	2C
149	Economic	Tourist and Recreational	Leura Rifle Range	Leura	Almost certain	Moderate	Very High	2C
150	Economic	Tourist and Recreational	Leura Pistol Club	Leura	Almost certain	Moderate	Very High	2C
151	Economic	Tourist and Recreational	Wentworth Falls Golf Course	Wentworth Falls	Almost certain	Moderate	Very High	2C
153	Economic	Tourist and Recreational	Lawson Pool	Lawson	Almost certain	Moderate	Very High	2C
154	Economic	Tourist and Recreational	Bulls Camp	Linden	Almost certain	Moderate	Very High	2C
155	Economic	Tourist and Recreational	Tom Hunter Park	Faulconbridge	Almost certain	Moderate	Very High	2C
156	Economic	Tourist and Recreational	Lomatia Park	Springwood	Almost certain	Moderate	Very High	2C
157	Economic	Tourist and Recreational	Summerhayes Park	Winmalee	Almost certain	Moderate	Very High	2C
158	Economic	Infrastructure	Mt Boyce Vehicle Checking Station	Blackheath	Almost certain	Moderate	Very High	2C
159	Economic	Infrastructure	Katoomba Waste Management Facility / BMCC Depot	Katoomba	Almost certain	Moderate	Very High	2C
160	Economic	Infrastructure	Water Tower - Leura	Leura	Almost certain	Moderate	Very High	2C
161	Economic	Infrastructure	Water Tower - Wentworth Falls	Wentworth Falls	Almost certain	Moderate	Very High	2C
162	Economic	Infrastructure	Bell Vehicle Checking Station	Bell	Almost certain	Moderate	Very High	2C
163	Economic	Commercial	Mt Boyce Nursery	Blackheath	Almost certain	Moderate	Very High	2C
164	Economic	Commercial	Industrial Area - Katoomba North	Katoomba	Almost certain	Moderate	Very High	2C
165	Economic	Commercial	Planet Ark Park	Wentworth Falls	Almost certain	Moderate	Very High	2C
166	Economic	Commercial	Conference Centre - Wentworth Falls	Wentworth Falls	Almost certain	Moderate	Very High	2C
167	Economic	Commercial	Bunjaree Earth Cottages	Wentworth Falls	Almost certain	Moderate	Very High	2C
168	Economic	Commercial	The Fruit House	Faulconbridge	Almost certain	Moderate	Very High	2C
169	Economic	Commercial	Potted Colour Nursery	Hawkesbury Heights	Almost certain	Moderate	Very High	2C
170	Cultural	Non Indigenous	Cemetery - Mount Victoria	Mount Victoria	Almost certain	Moderate	Very High	2C
171	Cultural	Non Indigenous	Cemetery - Blackheath	Blackheath	Almost certain	Moderate	Very High	2C
172	Cultural	Non Indigenous	Cemetery - Katoomba	Katoomba	Almost certain	Moderate	Very High	2C
173	Cultural	Non Indigenous	Cemetery - Springwood	Springwood	Almost certain	Moderate	Very High	2C
174	Cultural	Non Indigenous	Blue Gum Forest	Blackheath	Almost certain	Moderate	Very High	2C
175	Human Settlement	Residential	Megalong Valley - Rural Residential Cleared	Megalong Valley	Likely	Moderate	High	3A
176	Economic	Tourist and Recreational	Browntown Oval	Mount Victoria	Likely	Moderate	High	3A
177	Economic	Tourist and Recreational	Blackheath Memorial Park & Swimming Pools	Blackheath	Likely	Moderate	High	3A
178	Economic	Tourist and Recreational	Katoomba Falls Reserve	Katoomba	Likely	Moderate	High	3A
179	Economic	Tourist and Recreational	Katoomba Aquatic Centre	Katoomba	Likely	Moderate	High	3A
180	Economic	Tourist and Recreational	Lilianfels Park	Katoomba	Likely	Moderate	High	3A
181	Economic	Tourist and Recreational	Leura Cascades	Katoomba	Likely	Moderate	High	3A
182	Economic	Tourist and Recreational	Leura Sports Ground	Leura	Likely	Moderate	High	3A
183	Economic	Tourist and Recreational	Gordon Falls Reserve	Leura	Likely	Moderate	High	3A
184	Economic	Tourist and Recreational	Wilson Park	Wentworth Falls	Likely	Moderate	High	3A
185	Economic	Tourist and Recreational	Murray Park	Wentworth Falls	Likely	Moderate	High	3A
186	Economic	Tourist and Recreational	South Lawson Park	Lawson	Likely	Moderate	High	3A
187	Economic	Tourist and Recreational	Lawson Golf Course Site	Lawson	Likely	Moderate	High	3A
188	Economic	Tourist and Recreational	Gloria Park	Hazelbrook	Likely	Moderate	High	3A
189	Economic	Tourist and Recreational	Springwood Aquatic Centre	Springwood	Likely	Moderate	High	3A
190	Economic	Tourist and Recreational	The Corridor of Oaks	Faulconbridge	Likely	Moderate	High	3A
191	Economic	Tourist and Recreational	Springwood Scout Hall	Faulconbridge	Likely	Moderate	High	3A
192	Economic	Tourist and Recreational	Warrimoo Oval	Warrimoo	Likely	Moderate	High	3A
193	Economic	Tourist and Recreational	St Johns Oval	Blaxland	Likely	Moderate	High	3A
194	Economic	Tourist and Recreational	Glenbrook Pool	Glenbrook	Likely	Moderate	High	3A
195	Economic	Tourist and Recreational	NPWS Glenbrook	Glenbrook	Likely	Moderate	High	3A
196	Economic	Tourist and Recreational	Lapstone Oval	Lapstone	Likely	Moderate	High	3A
197	Economic	Tourist and Recreational	Lapstone Scout Hall	Lapstone	Likely	Moderate	High	3A
198	Economic	Tourist and Recreational	Glenbrook Native Plant Reserve	Glenbrook	Likely	Moderate	High	3A
199	Economic	Tourist and Recreational	Knapsack Park	Glenbrook	Likely	Moderate	High	3A
200	Economic	Infrastructure	State Emergency Service Base / Ait EOC	Faulconbridge	Likely	Moderate	High	3A
201	Economic	Infrastructure	Council Depot - Springwood	Springwood	Likely	Moderate	High	3A
202	Economic	Infrastructure	Winmalee Sewage Treatment Plant	Winmalee	Likely	Moderate	High	3A
203	Economic	Commercial	Katoomba Caravan Park	Katoomba	Likely	Moderate	High	3A



204	Economic	Commercial	Katoomba Falls Kiosk	Katoomba	Likely	Moderate	High	3A
205	Economic	Commercial	The Pavilion	Katoomba	Likely	Moderate	High	3A
206	Economic	Commercial	Solitary Restaurant	Katoomba	Likely	Moderate	High	3A
207	Economic	Commercial	Shopping Centre - Katoomba	Katoomba	Likely	Moderate	High	3A
208	Economic	Commercial	Industrial Area - Katoomba South	Katoomba	Likely	Moderate	High	3A
209	Economic	Commercial	Ex Korowal School Site	Leura	Likely	Moderate	High	3A
210	Economic	Commercial	Fairmont Resort and Golf Course	Leura	Likely	Moderate	High	3A
211	Economic	Commercial	Service Station - Wentworth Falls	Wentworth Falls	Likely	Moderate	High	3A
212	Economic	Commercial	Shopping Centre - Wentworth Falls	Wentworth Falls	Likely	Moderate	High	3A
213	Economic	Commercial	Rest Easy Motel	Wentworth Falls	Likely	Moderate	High	3A
214	Economic	Commercial	Longview Nursery	Wentworth Falls	Likely	Moderate	High	3A
215	Economic	Commercial	Industrial Area - Lawson West	Lawson	Likely	Moderate	High	3A
216	Economic	Commercial	Industrial Area - Lawson	Lawson	Likely	Moderate	High	3A
217	Economic	Commercial	Shopping Centre - Coomassie (Faulconbridge)	Faulconbridge	Likely	Moderate	High	3A
218	Economic	Commercial	Shopping Centre - Springwood	Springwood	Likely	Moderate	High	3A
219	Economic	Commercial	Industrial Area - Springwood	Springwood	Likely	Moderate	High	3A
220	Economic	Commercial	Industrial Area - Valley Heights	Valley Heights	Likely	Moderate	High	3A
221	Economic	Commercial	Sonters Nursery	Yellow Rock	Likely	Moderate	High	3A
222	Economic	Commercial	Mushroom Farm - Yellow Rock	Yellow Rock	Likely	Moderate	High	3A
223	Economic	Commercial	Industrial Area - Blaxland	Blaxland	Likely	Moderate	High	3A
224	Economic	Commercial	Mushroom Farm - Glenbrook	Glenbrook	Likely	Moderate	High	3A
225	Cultural	Non Indigenous	Cemetery - Wentworth Falls	Wentworth Falls	Likely	Moderate	High	3A
226	Cultural	Non Indigenous	Cemetery - Lawson	Lawson	Likely	Moderate	High	3A
227	Economic	Tourist and Recreational	Megalong Reserve	Megalong Valley	Likely	Moderate	High	3A
228	Economic	Tourist and Recreational	Springwood Tennis Courts	Springwood	Likely	Moderate	High	3A
229	Economic	Commercial	Faulconbridge Quarry	Faulconbridge	Almost certain	Minor	High	3D
230	Economic	Commercial	Yellow Rock Quarry	Springwood	Almost certain	Minor	High	3D
231	Economic	Tourist and Recreational	Blackheath Golf Course	Blackheath	Possible	Moderate	Medium	4
232	Economic	Tourist and Recreational	Springwood Golf Course	Springwood	Possible	Moderate	Medium	4
233	Economic	Commercial	Blackheath Caravan Park	Blackheath	Possible	Moderate	Medium	4
234	Economic	Commercial	Leura Crematorium	Wentworth Falls	Possible	Moderate	Medium	4
235	Economic	Commercial	Lawson Bowling Club	Lawson	Possible	Moderate	Medium	4
236	Economic	Commercial	Shopping Centre - Faulconbridge	Faulconbridge	Possible	Moderate	Medium	4
237	Economic	Commercial	Mountain Blue Cafe	Valley Heights	Possible	Moderate	Medium	4
238	Economic	Commercial	Shopping Centre - Winmalee	Winmalee	Possible	Moderate	Medium	4
239	Economic	Tourist and Recreational	Peter Carroll Field	Katoomba	Unlikely	Moderate	Low	NA
240	Economic	Tourist and Recreational	Sun Valley Reserve	Sun Valley	Unlikely	Moderate	Low	NA
241	Economic	Infrastructure	Water Tower - Katoomba	Katoomba	Unlikely	Moderate	Low	NA
242	Economic	Infrastructure	Blaxland Waste Management Facility	Blaxland	Possible	Minor	Low	NA
243	Economic	Commercial	Alpinr Motor Inn & Burmah Service Station	Katoomba	Unlikely	Moderate	Low	NA
244	Economic	Commercial	Shopping Centre - Leura	Leura	Unlikely	Moderate	Low	NA
245	Economic	Commercial	Shopping Centre - Hazelbrook	Hazelbrook	Unlikely	Moderate	Low	NA
246	Economic	Commercial	Shopping Centre - Blaxland	Blaxland	Unlikely	Moderate	Low	NA
247	Economic	Commercial	Shopping Centre - East Blaxland	East Blaxland	Unlikely	Moderate	Low	NA
248	Economic	Tourist and Recreational	Cathedral Reserve	Mount Wilson	Almost certain	Major	Extreme	1C
249	Economic	Tourist and Recreational	Jemby Rinjah Eco Lodges	Blackheath	Almost certain	Moderate	Very High	2C
250	Economic	Tourist and Recreational	Camp Fletcher	Hazelbrook	Almost certain	Moderate	Very High	2C
251	Human Settlement	Special Fire Protection	Mount Victoria Public School	Mount Victoria	Likely	Major	Very High	2A



## Appendix 5 Treatment Register

Asset Ref Nos	Treatment Ref No	Strategy	Priority	Action	Comment	Responsible Agency	Other Responsible Agency	Support Agency	Other Support Agency	Scheduled Action Date
0	85	Hazard Reduction	1A	Inspect/maintain powerline easements	Inspect/maintain powerline easements to reduce bushfire hazard to the asset in accordance with agency management plans, policies and procedures.	Other	Transgrid			1415;1516;1617;1718;1819
0	324	Hazard Reduction	1C	Inspect/maintain powerline easements	Inspect/maintain powerline easements to reduce bushfire hazard to the asset in accordance with agency management plans, policies and procedures.	Other	Origin Energy			1415;1516;1617;1718;1819
0	332	Hazard Reduction	1C	Inspect/maintain railway corridors	Inspect/maintain railway corridors to reduce bushfire hazard to the asset in accordance with agency management plans, policies and procedures.	Sydney Trains				1415;1516;1617;1718;1819
0	338	Hazard Reduction	1C	Inspect/maintain APZ's as required.	APZ Inspected/maintained in accordance with agency specific policies and procedures.	CA				1415;1516;1617;1718;1819
0	556	Other	NA	Maintain NSPs in accordance with RFS Guidelines	Maintain bush fire fuels at or below the level that meets the Essential Selection Criteria specified in the Neighbourhood Safer Places Guidelines prepared by the NSW RFS.	RFS		Council;Private;Other	Department of Education	1415;1516;1617;1718;1819
1	4	Community Education	1A	Implement community engagement strategy or plan	Implement community engagement strategy or plan as per agency policies and procedures.	RFS		Council;NPWS		1415;1516;1617;1718;1819
1	5	Preparedness	1A	Inspect/maintain/construct fire trail as required.	Inspect /maintain/construct fire trail as per Fire Trail Sub-Committee recommendations. Sub-Committee priorities are based on risk ratings from the Bush Fire Risk Register with consideration to local works priorities.	NPWS;Private		RFS		1415;1516;1617;1718;1819
1	19	Hazard Reduction	1A	Inspect /maintain APZs as required.	APZ inspected/maintained in accordance with agency specific policies and procedures.	Council;NPWS;Private		RFS		1415;1516;1617;1718;1819
2	6	Hazard Reduction	1A	Conduct mosaic pattern fuel management in SFAZ	Conduct mosaic pattern fuel management works in SFAZ in accordance with agency specific fire management plans	CL;Council;NPWS;RFS				1415;1516;1617;1718;1819
2	7	Community Education	1A	Implement community engagement strategy or plan	Implement community engagement strategy or plan as per agency policies and procedures.	RFS		Council;NPWS		1415;1516;1617;1718;1819
2	8	Hazard Reduction	1A	Inspect /maintain APZs as required.	APZ Inspected/maintained in accordance with agency specific policies and procedures.	Council;Private		RFS		1415;1516;1617;1718;1819
2	9	Preparedness	1A	Inspect/maintain/construct fire trail as required.	Inspect /maintain/construct fire trail as per Fire Trail Sub-Committee recommendations. Sub-Committee priorities are based on risk ratings from the Bush Fire Risk Register with consideration to local works priorities.	CL;Council;Private		RFS		1415;1516;1617;1718;1819
3	10	Community Education	1A	Implement community engagement strategy or plan	Implement community engagement strategy or plan per agency policies and procedures.	RFS		Council;NPWS		1415;1516;1617;1718;1819
3	11	Hazard Reduction	1A	Inspect /maintain APZs as required.	Inspect /maintain/construct fire trail as per Fire Trail Sub-Committee recommendations. Sub-Committee priorities are based on risk ratings from the Bush Fire Risk Register with consideration to local works priorities.	Private		RFS		1415;1516;1617;1718;1819
3	12	Preparedness	1A	Inspect/maintain/construct fire trail as required.	Inspect /maintain/construct fire trail as per Fire Trail Sub-Committee recommendations. Sub-Committee priorities are based on risk ratings from the Bush Fire Risk Register with consideration to local works priorities.	Council;NPWS;Private		RFS		1415;1516;1617;1718;1819
4	13	Community Education	1A	Implement community engagement strategy or plan	Implement community engagement strategy or plan per agency policies and procedures.	F&RNSW;RFS		Council;NPWS		1415;1516;1617;1718;1819
4	14	Hazard Reduction	1A	Inspect /maintain APZs as required.	Inspect /maintain/construct fire trail as per Fire Trail Sub-Committee recommendations. Sub-Committee priorities are based on risk ratings from the Bush Fire Risk Register with consideration to local works priorities.	Private		RFS		1415;1516;1617;1718;1819
4	15	Preparedness	1A	Inspect/maintain/construct fire trail as required.	Inspect /maintain/construct fire trail as per Fire Trail Sub-Committee recommendations. Sub-Committee priorities are based on risk ratings from the Bush Fire Risk Register with consideration to local works priorities.	CL;Council;NPWS;RailCorp		RFS		1415;1516;1617;1718;1819
4	89	Hazard Reduction	1A	Conduct mosaic pattern fuel management in SFAZ	Conduct mosaic pattern fuel management works in SFAZ in accordance with agency specific fire management plans.	CL;RFS		F&RNSW		1415;1516;1617;1718;1819
5	16	Community Education	1A	Implement community engagement strategy or plan	Implement community engagement strategy or plan per agency policies and procedures.	F&RNSW;RFS		Council;NPWS		1415;1516;1617;1718;1819
5	17	Hazard Reduction	1A	Inspect /maintain APZs as required.	APZ Inspected/maintained in accordance with agency specific policies and procedures.	CL;Council;NPWS;Private		RFS		1415;1516;1617;1718;1819
5	18	Preparedness	1A	Inspect/maintain/construct fire trail as required.	Inspect /maintain/construct fire trail as per Fire Trail Sub-Committee recommendations. Sub-Committee priorities are based on risk ratings from the Bush Fire Risk Register with consideration to local works priorities.	CL;Council;NPWS		RFS		1415;1516;1617;1718;1819
5	420	Hazard Reduction	1A	Conduct mosaic pattern fuel management in SFAZ	Conduct mosaic pattern fuel management works in SFAZ in accordance with agency specific fire management plans.	Council;NPWS;RFS				1415;1516;1617;1718;1819
5	429	Other	1A	Implement NSL per 2011 report findings	Implement Northern Strategic Line (NSL) per 2011 report findings.	Council;NPWS;RFS				1415;1516;1617;1718;1819
6	20	Community Education	1A	Implement community engagement strategy or plan	Implement community engagement strategy or plan per agency policies and procedures.	F&RNSW;RFS		Council;NPWS		1415;1516;1617;1718;1819
6	21	Hazard Reduction	1A	Inspect /maintain APZs as required.	APZ Inspected/maintained in accordance with agency specific policies and procedures.	CL;Council;NPWS;Private		RFS		1415;1516;1617;1718;1819
6	22	Preparedness	1A	Inspect/maintain/construct fire trail as required.	Inspect /maintain/construct fire trail as per Fire Trail Sub-Committee recommendations. Sub-Committee priorities are based on risk ratings from the Bush Fire Risk Register with consideration to local works priorities.	Council;NPWS		Private;RFS		1415;1516;1617;1718;1819
6	421	Hazard Reduction	1A	Conduct mosaic pattern fuel management in SFAZ	Conduct mosaic pattern fuel management works in SFAZ in accordance with agency specific fire management plans.	Council;NPWS;RFS				1415;1516;1617;1718;1819
6	430	Other	1A	Implement NSL per 2011 report findings	Implement Northern Strategic Line (NSL) per 2011 report findings.	Council;NPWS;RFS				1415;1516;1617;1718;1819
7	23	Community Education	1A	Implement community engagement strategy or plan	Implement community engagement strategy or plan per agency policies and procedures.	F&RNSW;RFS		CA;Council;NPWS		1415;1516;1617;1718;1819
7	24	Hazard Reduction	1A	Inspect /maintain APZs as required.	APZ Inspected/maintained in accordance with agency specific policies and procedures.	CA;Council;NPWS;Private		RFS		1415;1516;1617;1718;1819



7	25	Preparedness	1A	Inspect/maintain/construct fire trail as required.	Inspect /maintain/construct fire trail as per Fire Trail Sub-Committee recommendations. Sub-Committee priorities are based on risk ratings from the Bush Fire Risk Register with consideration to local works priorities.	CA;Council;NPWS;Private	RFS		1415;1516;1617;1718;1819
7	422	Hazard Reduction	1A	Conduct mosaic pattern fuel management in SFAZ	Conduct mosaic pattern fuel management works in SFAZ in accordance with agency specific fire management plans.	CA;Council;NPWS;RFS			1415;1516;1617;1718;1819
7	431	Other	1A	Implement NSL per 2011 report findings	Implement Northern Strategic Line (NSL) per 2011 report findings.	Council;NPWS;RFS			1415;1516;1617;1718;1819
8	26	Community Education	1A	Implement community engagement strategy or plan	Implement community engagement strategy or plan per agency policies and procedures.	F&RNSW;RFS	Council;NPWS		1415;1516;1617;1718;1819
8	27	Hazard Reduction	1A	Inspect /maintain APZs as required.	APZ Inspected/maintained in accordance with agency specific policies and procedures.	Council;NPWS	RFS		1415;1516;1617;1718;1819
8	28	Preparedness	1A	Inspect/maintain/construct fire trail as required.	Inspect /maintain/construct fire trail as per Fire Trail Sub-Committee recommendations. Sub-Committee priorities are based on risk ratings from the Bush Fire Risk Register with consideration to local works priorities.	Council;NPWS;Private	RFS		1415;1516;1617;1718;1819
8	423	Hazard Reduction	1A	Conduct mosaic pattern fuel management in SFAZ	Conduct mosaic pattern fuel management works in SFAZ in accordance with agency specific fire management plans.	Council;NPWS;RFS			1415;1516;1617;1718;1819
8	432	Other	1A	Implement NSL per 2011 report findings	Implement Northern Strategic Line (NSL) per 2011 report findings.	Council;NPWS;RFS			1415;1516;1617;1718;1819
9	29	Hazard Reduction	1A	Conduct mosaic pattern fuel management in SFAZ	Conduct mosaic pattern fuel management works in SFAZ in accordance with agency specific fire management plans	Council;NPWS;RFS	F&RNSW;Private		1415;1516;1617;1718;1819
9	30	Community Education	1A	Implement community engagement strategy or plan	Implement community engagement strategy or plan per agency policies and procedures.	F&RNSW;RFS	Council;NPWS		1415;1516;1617;1718;1819
9	31	Hazard Reduction	1A	Inspect /maintain APZs as required.	APZ Inspected/maintained in accordance with agency specific policies and procedures.	CL;Council;NPWS;Private	RFS		1415;1516;1617;1718;1819
9	32	Preparedness	1A	Inspect/maintain/construct fire trail as required.	Inspect /maintain/construct fire trail as per Fire Trail Sub-Committee recommendations. Sub-Committee priorities are based on risk ratings from the Bush Fire Risk Register with consideration to local works priorities.	CL;Council;NPWS	Private;RFS		1415;1516;1617;1718;1819
10	33	Community Education	1A	Implement community engagement strategy or plan	Implement community engagement strategy or plan per agency policies and procedures.	F&RNSW;RFS	Council;NPWS		1415;1516;1617;1718;1819
10	34	Hazard Reduction	1A	Inspect /maintain APZs as required.	APZ Inspected/maintained in accordance with agency specific policies and procedures.	Council;Private	RFS		1415;1516;1617;1718;1819
10	35	Preparedness	1A	Inspect/maintain/construct fire trail as required.	Inspect /maintain/construct fire trail as per Fire Trail Sub-Committee recommendations. Sub-Committee priorities are based on risk ratings from the Bush Fire Risk Register with consideration to local works priorities.	Council;NPWS	RFS		1415;1516;1617;1718;1819
10	424	Hazard Reduction	1A	Conduct mosaic pattern fuel management in SFAZ	Conduct mosaic pattern fuel management works in SFAZ in accordance with agency specific fire management plans.	Council;NPWS;RFS			1415;1516;1617;1718;1819
10	433	Other	1A	Implement NSL per 2011 report findings	Implement Northern Strategic Line (NSL) per 2011 report findings.	Council;NPWS;RFS			1415;1516;1617;1718;1819
11	36	Community Education	1A	Implement community engagement strategy or plan	Implement community engagement strategy or plan per agency policies and procedures.	F&RNSW;RFS	Council;NPWS		1415;1516;1617;1718;1819
11	37	Hazard Reduction	1A	Inspect /maintain APZs as required.	APZ Inspected/maintained in accordance with agency specific policies and procedures.	CA;CL;Council;NPWS;Private	RFS		1415;1516;1617;1718;1819
11	38	Preparedness	1A	Inspect/maintain/construct fire trail as required.	Inspect /maintain/construct fire trail as per Fire Trail Sub-Committee recommendations. Sub-Committee priorities are based on risk ratings from the Bush Fire Risk Register with consideration to local works priorities.	CA;NPWS	RFS		1415;1516;1617;1718;1819
11	425	Hazard Reduction	1A	Conduct mosaic pattern fuel management in SFAZ	Conduct mosaic pattern fuel management works in SFAZ in accordance with agency specific fire management plans.	Council;NPWS;RFS;Other	DLALC		1415;1516;1617;1718;1819
11	434	Other	1A	Implement NSL per 2011 report findings	Implement Northern Strategic Line (NSL) per 2011 report findings.	Council;NPWS;RFS			1415;1516;1617;1718;1819
12	39	Community Education	1A	Implement community engagement strategy or plan	Implement community engagement strategy or plan per agency policies and procedures.	F&RNSW;RFS	Council;NPWS		1415;1516;1617;1718;1819
12	40	Hazard Reduction	1A	Inspect /maintain APZs as required.	APZ Inspected/maintained in accordance with agency specific policies and procedures.	CL;Council;Private	RFS		1415;1516;1617;1718;1819
12	41	Preparedness	1A	Inspect/maintain/construct fire trail as required.	Inspect /maintain/construct fire trail as per Fire Trail Sub-Committee recommendations. Sub-Committee priorities are based on risk ratings from the Bush Fire Risk Register with consideration to local works priorities.	CL;NPWS	RFS		1415;1516;1617;1718;1819
12	426	Hazard Reduction	1A	Conduct mosaic pattern fuel management in SFAZ	Conduct mosaic pattern fuel management works in SFAZ in accordance with agency specific fire management plans.	Council;NPWS;RFS			1415;1516;1617;1718;1819
12	435	Other	1A	Implement NSL per 2011 report findings	Implement Northern Strategic Line (NSL) per 2011 report findings.	Council;NPWS;RFS			1415;1516;1617;1718;1819
13	42	Community Education	1A	Implement community engagement strategy or plan	Implement community engagement strategy or plan per agency policies and procedures.	F&RNSW;RFS	CL;Council;NPWS		1415;1516;1617;1718;1819
13	43	Hazard Reduction	1A	Inspect /maintain APZs as required.	APZ Inspected/maintained in accordance with agency specific policies and procedures.	CL;Council;NPWS;Private	RFS		1415;1516;1617;1718;1819
13	44	Preparedness	1A	Inspect/maintain/construct fire trail as required.	Inspect /maintain/construct fire trail as per Fire Trail Sub-Committee recommendations. Sub-Committee priorities are based on risk ratings from the Bush Fire Risk Register with consideration to local works priorities.	CL;NPWS	RFS		1415;1516;1617;1718;1819
13	427	Hazard Reduction	1A	Conduct mosaic pattern fuel management in SFAZ	Conduct mosaic pattern fuel management works in SFAZ in accordance with agency specific fire management plans.	Council;NPWS;RFS			1415;1516;1617;1718;1819
13	436	Other	1A	Implement NSL per 2011 report findings	Implement Northern Strategic Line (NSL) per 2011 report findings.	Council;NPWS;RFS			1415;1516;1617;1718;1819



14	45	Hazard Reduction	1A	Conduct mosaic pattern fuel management in SFAZ	Conduct mosaic pattern fuel management works in SFAZ in accordance with agency specific fire management plans.	Council;NPWS;RFS		F&RNSW;Private	1415;1516;1617;1718;1819
14	46	Community Education	1A	Implement community engagement strategy or plan	Implement community engagement strategy or plan per agency policies and procedures.	F&RNSW;RFS		Council;NPWS	1415;1516;1617;1718;1819
14	47	Hazard Reduction	1A	Inspect /maintain APZs as required.	APZ inspected/maintained in accordance with agency specific policies and procedures.	NPWS;Private		RFS	1415;1516;1617;1718;1819
14	48	Preparedness	1A	Inspect/maintain/construct fire trail as required.	Inspect /maintain/construct fire trail as per Fire Trail Sub-Committee recommendations. Sub-Committee priorities are based on risk ratings from the Bush Fire Risk Register with consideration to local works priorities.	Council;NPWS		RFS	1415;1516;1617;1718;1819
14	437	Other	1A	Implement NSL per 2011 report findings	Implement Northern Strategic Line (NSL) per 2011 report findings.	Council;NPWS;RFS			1415;1516;1617;1718;1819
15	49	Community Education	1A	Implement community engagement strategy or plan	Implement community engagement strategy or plan per agency policies and procedures	F&RNSW;RFS		Council;NPWS	1415;1516;1617;1718;1819
15	50	Hazard Reduction	1A	Inspect /maintain APZs as required.	APZ inspected/maintained in accordance with agency specific policies and procedures.	Council;Private		RFS	1415;1516;1617;1718;1819
15	51	Preparedness	1A	Inspect/maintain/construct fire trail as required.	Inspect /maintain/construct fire trail as per Fire Trail Sub-Committee recommendations. Sub-Committee priorities are based on risk ratings from the Bush Fire Risk Register with consideration to local works priorities.	CL;Council;NPWS		RFS	1415;1516;1617;1718;1819
15	428	Hazard Reduction	1A	Conduct mosaic pattern fuel management in SFAZ	Conduct mosaic pattern fuel management works in SFAZ in accordance with agency specific fire management plans.	Council;NPWS;RFS;Other	DLALC		1415;1516;1617;1718;1819
15	438	Other	1A	Implement NSL per 2011 report findings	Implement Northern Strategic Line (NSL) per 2011 report findings.	Council;NPWS;RFS			1415;1516;1617;1718;1819
16	52	Hazard Reduction	1A	Conduct mosaic pattern fuel management in SFAZ	Conduct mosaic pattern fuel management works in SFAZ in accordance with agency specific fire management plans.	Council;NPWS		RFS	1415;1516;1617;1718;1819
16	53	Community Education	1A	Implement community engagement strategy or plan	Implement community engagement strategy or plan per agency policies and procedures.	F&RNSW;RFS		Council;NPWS	1415;1516;1617;1718;1819
16	54	Hazard Reduction	1A	Inspect /maintain APZs as required.	APZ inspected/maintained in accordance with agency specific policies and procedures.	CL;Council;NPWS;Private		RFS	1415;1516;1617;1718;1819
16	55	Preparedness	1A	Inspect/maintain/construct fire trail as required.	Inspect /maintain/construct fire trail as per Fire Trail Sub-Committee recommendations. Sub-Committee priorities are based on risk ratings from the Bush Fire Risk Register with consideration to local works priorities.	CL;Council;NPWS		RFS	1415;1516;1617;1718;1819
16	439	Other	1A	Implement NSL per 2011 report findings	Implement Northern Strategic Line (NSL) per 2011 report findings.	Council;NPWS;RFS			1415;1516;1617;1718;1819
17	56	Hazard Reduction	1A	Conduct mosaic pattern fuel management in SFAZ	Conduct mosaic pattern fuel management works in SFAZ in accordance with agency specific fire management plans.	Council;NPWS;F&RNSW;RFS			1415;1516;1617;1718;1819
17	57	Community Education	1A	Implement community engagement strategy or plan	Implement community engagement strategy or plan per agency policies and procedures	F&RNSW;RFS		Council;NPWS	1415;1516;1617;1718;1819
17	58	Hazard Reduction	1A	Inspect /maintain APZs as required.	APZ inspected/maintained in accordance with agency specific policies and procedures.	Council;NPWS;Private		RFS	1415;1516;1617;1718;1819
17	59	Preparedness	1A	Inspect/maintain/construct fire trail as required.	Inspect /maintain/construct fire trail as per Fire Trail Sub-Committee recommendations. Sub-Committee priorities are based on risk ratings from the Bush Fire Risk Register with consideration to local works priorities.	Council;NPWS		RFS	1415;1516;1617;1718;1819
17	440	Other	1A	Implement NSL per 2011 report findings	Implement Northern Strategic Line (NSL) per 2011 report findings.	Council;NPWS;RFS			1415;1516;1617;1718;1819
18	60	Hazard Reduction	1A	Conduct mosaic pattern fuel management in SFAZ	Conduct mosaic pattern fuel management works in SFAZ in accordance with agency specific fire management plans.	Council;NPWS;RFS			1415;1516;1617;1718;1819
18	61	Community Education	1A	Implement community engagement strategy or plan	Implement community engagement strategy or plan per agency policies and procedures.	F&RNSW;RFS		Council;NPWS	1415;1516;1617;1718;1819
18	62	Hazard Reduction	1A	Inspect /maintain APZs as required.	APZ inspected/maintained in accordance with agency specific policies and procedures.	CA;Council;NPWS;Private		RFS	1415;1516;1617;1718;1819
18	63	Preparedness	1A	Inspect/maintain/construct fire trail as required.	Inspect /maintain/construct fire trail as per Fire Trail Sub-Committee recommendations. Sub-Committee priorities are based on risk ratings from the Bush Fire Risk Register with consideration to local works priorities.	CA;NPWS		RFS	1415;1516;1617;1718;1819
18	441	Other	1A	Implement NSL per 2011 report findings	Implement Northern Strategic Line (NSL) per 2011 report findings.	Council;NPWS;RFS			1415;1516;1617;1718;1819
19	442	Other	1A	Implement NSL per 2011 report findings	Implement Northern Strategic Line (NSL) per 2011 report findings.	Council;NPWS;RFS			1415;1516;1617;1718;1819
19	443	Hazard Reduction	1A	Conduct mosaic pattern fuel management in SFAZ	Conduct mosaic pattern fuel management works in SFAZ in accordance with agency specific fire management plans.	Council;NPWS;RFS			1415;1516;1617;1718;1819
20	64	Community Education	1A	Implement community engagement strategy or plan	Implement community engagement strategy or plan per agency policies and procedures	F&RNSW;RFS		Council;NPWS	1415;1516;1617;1718;1819
20	65	Hazard Reduction	1A	Inspect /maintain APZs as required.	APZ inspected/maintained in accordance with agency specific policies and procedures.	CL;Council;NPWS;Private		RFS	1415;1516;1617;1718;1819
20	66	Preparedness	1A	Inspect/maintain/construct fire trail as required.	Inspect /maintain/construct fire trail as per Fire Trail Sub-Committee recommendations. Sub-Committee priorities are based on risk ratings from the Bush Fire Risk Register with consideration to local works priorities.	Council;NPWS		RFS	1415;1516;1617;1718;1819
20	444	Hazard Reduction	1A	Conduct mosaic pattern fuel management in SFAZ	Conduct mosaic pattern fuel management works in SFAZ in accordance with agency specific fire management plans.	Council;NPWS;RFS;Other	DLALC		1415;1516;1617;1718;1819
20	445	Other	1A	Implement NSL per 2011 report findings	Implement Northern Strategic Line (NSL) per 2011 report findings.	RFS			1415;1516;1617;1718;1819
21	72	Community Education	1A	Implement community engagement strategy or plan.	Implement community engagement strategy or plan per agency policies and procedures.	F&RNSW;RFS		Council;NPWS	1415;1516;1617;1718;1819



21	73	Hazard Reduction	1A	Inspect /maintain APZs as required.	APZ inspected/maintained in accordance with agency specific policies and procedures.	Council;NPWS;Private;Other	DLALC	RFS		1415;1516;1617;1718;1819
21	499	Hazard Reduction	1A	Conduct mosaic pattern fuel management in SFAZ	Conduct mosaic pattern fuel management works in SFAZ in accordance with agency specific fire management plans.	Council;NPWS;F&RNSW;RFS		Private		1415;1516;1617;1718;1819
22	74	Hazard Reduction	1A	Conduct mosaic pattern fuel management in SFAZ	Conduct mosaic pattern fuel management works in SFAZ in accordance with agency specific fire management plans	NPWS;RFS		F&RNSW		1415;1516;1617;1718;1819
22	75	Community Education	1A	Implement community engagement strategy or plan	Implement community engagement strategy or plan per agency policies and procedures.	F&RNSW;RFS		Council;NPWS		1415;1516;1617;1718;1819
22	76	Hazard Reduction	1A	Inspect /maintain APZs as required.		Private		RFS		1415;1516;1617;1718;1819
23	77	Hazard Reduction	1A	Conduct mosaic pattern fuel management in SFAZ.	Conduct mosaic pattern fuel management works in SFAZ in accordance with agency specific fire management plans.	RFS		F&RNSW		1415;1516;1617;1718;1819
23	78	Community Education	1A	Implement community engagement strategy or plan	Implement community engagement strategy or plan per agency policies and procedures.	F&RNSW;RFS		Council		1415;1516;1617;1718;1819
23	79	Preparedness	1A	Inspect/maintain/construct fire trail as required.	Inspect /maintain/construct fire trail as per Fire Trail Sub-Committee recommendations. Sub-Committee priorities are based on risk ratings from the Bush Fire Risk Register with consideration to local works priorities.	Council;NPWS		RFS		1415;1516;1617;1718;1819
23	80	Hazard Reduction	1A	Inspect /maintain APZs as required.		Private		RFS		1415;1516;1617;1718;1819
23	500	Other	1A	Implement NSL per 2011 report findings	Implement Northern Strategic Line (NSL) per 2011 report findings.	Council;RFS				1415;1516;1617;1718;1819
24	81	Community Education	1A	Implement community engagement strategy or plan	Implement community engagement strategy or plan per agency policies and procedures.	F&RNSW;RFS		Private		1415;1516;1617;1718;1819
24	82	Hazard Reduction	1A	Inspect /maintain APZs as required.		Private		RFS		1415;1516;1617;1718;1819
24	501	Hazard Reduction	1A	Conduct mosaic pattern fuel management in SFAZ	Conduct mosaic pattern fuel management works in SFAZ in accordance with agency specific fire management plans.	F&RNSW;RFS		Private		1415;1516;1617;1718;1819
25	67	Community Education	1A	Implement community engagement strategy or plan	Implement community engagement strategy or plan per agency policies and procedures.	F&RNSW;RFS		Other	Department of Education	1415;1516;1617;1718;1819
25	68	Hazard Reduction	1A	Inspect /maintain APZs as required.		Private		RFS		1415;1516;1617;1718;1819
25	502	Hazard Reduction	1A	Conduct mosaic pattern fuel management in SFAZ	Conduct mosaic pattern fuel management works in SFAZ in accordance with agency specific fire management plans.	NPWS;F&RNSW;RFS		Private		1415;1516;1617;1718;1819
26	69	Community Education	1A	Implement community engagement strategy or plan	Implement community engagement strategy or plan per agency policies and procedures.	F&RNSW;RFS		Other	Department of Education	1415;1516;1617;1718;1819
26	70	Hazard Reduction	1A	Conduct mosaic pattern fuel management in SFAZ.	Conduct mosaic pattern fuel management works in SFAZ in accordance with agency specific fire management plans.	Council;RFS		F&RNSW		1415;1516;1617;1718;1819
26	71	Hazard Reduction	1A	Inspect /maintain APZs as required.		Private		RFS		1415;1516;1617;1718;1819
27	83	Community Education	1A	Implement community engagement strategy or plan	Implement community engagement strategy or plan per agency policies and procedures.	F&RNSW;RFS		Private		1415;1516;1617;1718;1819
27	84	Hazard Reduction	1A	Inspect /maintain APZs as required.		Private		RFS		1415;1516;1617;1718;1819
27	503	Hazard Reduction	1A	Conduct mosaic pattern fuel management in SFAZ	Conduct mosaic pattern fuel management works in SFAZ in accordance with agency specific fire management plans.	NPWS;F&RNSW;RFS		Private		1415;1516;1617;1718;1819
28	86	Hazard Reduction	1A	Conduct mosaic pattern fuel management in SFAZ.	Conduct mosaic pattern fuel management works in SFAZ in accordance with agency specific fire management plans.	RFS		F&RNSW;Private		1415;1516;1617;1718;1819
28	87	Community Education	1A	Implement community engagement strategy or plan	Implement community engagement strategy or plan per agency policies and procedures.	RFS				1415;1516;1617;1718;1819
28	555	Property Planning	1A	Conduct Community Protection Planning	Conduct Community Protection Planning in accordance with agency policy and procedures.	RFS		Private		1415;1516;1617;1718;1819
29	252	Community Education	1B	Implement community engagement strategy or plan	Implement community engagement strategy or plan per agency policies and procedures.	F&RNSW;RFS				1415;1516;1617;1718;1819
29	253	Hazard Reduction	1B	Inspect /maintain APZs as required.		Council;Private		RFS		1415;1516;1617;1718;1819
29	504	Hazard Reduction	1B	Conduct mosaic pattern fuel management in SFAZ	Conduct mosaic pattern fuel management works in SFAZ in accordance with agency specific fire management plans.	Council;F&RNSW;RFS		Private		1415;1516;1617;1718;1819
30	277	Community Education	1B	Implement community engagement strategy or plan	Implement community engagement strategy or plan per agency policies and procedures.	F&RNSW;RFS				1415;1516;1617;1718;1819
30	278	Hazard Reduction	1B	Inspect /maintain APZs as required.		Private		RFS		1415;1516;1617;1718;1819
30	505	Hazard Reduction	1B	Conduct mosaic pattern fuel management in SFAZ	Conduct mosaic pattern fuel management works in SFAZ in accordance with agency specific fire management plans.	Council;NPWS;F&RNSW;RFS		Private		1415;1516;1617;1718;1819
31	90	Hazard Reduction	1B	Conduct mosaic pattern fuel management in SFAZ	Conduct mosaic pattern fuel management works in SFAZ in accordance with agency specific fire management plans	Council;NPWS;RFS				1415;1516;1617;1718;1819
31	91	Community Education	1B	Implement community engagement strategy or plan	Implement community engagement strategy or plan per agency policies and procedures.	RFS		Council;NPWS		1415;1516;1617;1718;1819
31	92	Hazard Reduction	1B	Inspect /maintain APZs as required.	APZ inspected/maintained in accordance with agency specific policies and procedures.	Council;NPWS;Private		RFS		1415;1516;1617;1718;1819
31	93	Preparedness	1B	Inspect/maintain/construct fire trail as required.	Inspect /maintain/construct fire trail as per Fire Trail Sub-Committee recommendations. Sub-Committee priorities are based on risk ratings from the Bush Fire Risk Register with consideration to local works priorities.	CL;Council;NPWS		RFS		1415;1516;1617;1718;1819
31	446	Property Planning	1B	Conduct Community Protection Planning	Conduct Community Protection Planning in accordance with agency policy and procedures.	RFS		Council;NPWS;Private		1415;1516;1617;1718;1819
32	94	Community Education	1B	Implement community engagement strategy or plan	Implement community engagement strategy or plan per agency policies and procedures	RFS		Council;NPWS		1415;1516;1617;1718;1819
32	95	Hazard Reduction	1B	Inspect /maintain APZs as required.		Private		RFS		1415;1516;1617;1718;1819
32	96	Preparedness	1B	Inspect/maintain/construct fire trail as required.	Inspect /maintain/construct fire trail as per Fire Trail Sub-Committee recommendations. Sub-Committee priorities are based on risk ratings from the Bush Fire Risk Register with consideration to local works priorities.	CL;Council;NPWS		RFS		1415;1516;1617;1718;1819



32	447	Hazard Reduction	1B	Conduct mosaic pattern fuel management in SFAZ	Conduct mosaic pattern fuel management works in SFAZ in accordance with agency specific fire management plans.	Council;NPWS;RFS			1415;1516;1617;1718;1819
32	448	Property Planning	1B	Conduct Community Protection Planning	Conduct Community Protection Planning in accordance with agency policy and procedures.	RFS		Council;NPWS;Private	1415;1516;1617;1718;1819
33	97	Hazard Reduction	1B	Conduct mosaic pattern fuel management in SFAZ	Conduct mosaic pattern fuel management works in SFAZ in accordance with agency specific fire management plans.	Council;NPWS;RFS		Private	1415;1516;1617;1718;1819
33	98	Community Education	1B	Implement community engagement strategy or plan	Implement community engagement strategy or plan per agency policies and procedures	RFS		Council;NPWS	1415;1516;1617;1718;1819
33	99	Hazard Reduction	1B	Inspect /maintain APZs as required.	APZ inspected/maintained in accordance with agency specific policies and procedures.	CL;Council;Private		RFS	1415;1516;1617;1718;1819
33	100	Preparedness	1B	Inspect/maintain/construct fire trail as required.	Inspect /maintain/construct fire trail as per Fire Trail Sub-Committee recommendations. Sub-Committee priorities are based on risk ratings from the Bush Fire Risk Register with consideration to local works priorities.	CL;Council;NPWS		RFS	1415;1516;1617;1718;1819
33	449	Property Planning	1B	Conduct Community Protection Planning	Conduct Community Protection Planning in accordance with agency policy and procedures.	RFS		Council;NPWS;Private	1415;1516;1617;1718;1819
34	101	Hazard Reduction	1B	Conduct mosaic pattern fuel management in SFAZ	Conduct mosaic pattern fuel management works in SFAZ in accordance with agency specific fire management plans.	NPWS;RFS			1415;1516;1617;1718;1819
34	102	Community Education	1B	Implement community engagement strategy or plan	Implement community engagement strategy or plan per agency policies and procedures.	RFS		NPWS	1415;1516;1617;1718;1819
34	103	Hazard Reduction	1B	Inspect /maintain APZs as required.		Private		RFS	1415;1516;1617;1718;1819
34	450	Property Planning	1B	Conduct Community Protection Planning	Conduct Community Protection Planning in accordance with agency policy and procedures.	RFS		Council;NPWS;Private	1415;1516;1617;1718;1819
35	104	Hazard Reduction	1B	Conduct mosaic pattern fuel management in SFAZ	Conduct mosaic pattern fuel management works in SFAZ in accordance with agency specific fire management plans	RFS		Private	1415;1516;1617;1718;1819
35	105	Community Education	1B	Implement community engagement strategy or plan	Implement community engagement strategy or plan per agency policies and procedures.	RFS		Council;NPWS	1415;1516;1617;1718;1819
35	106	Hazard Reduction	1B	Inspect /maintain APZs as required.		Private		RFS	1415;1516;1617;1718;1819
35	107	Preparedness	1B	Inspect/maintain/construct fire trail as required.	Inspect /maintain/construct fire trail as per Fire Trail Sub-Committee recommendations. Sub-Committee priorities are based on risk ratings from the Bush Fire Risk Register with consideration to local works priorities.	Council		RFS	1415;1516;1617;1718;1819
35	451	Property Planning	1B	Conduct Community Protection Planning	Conduct Community Protection Planning in accordance with agency policy and procedures.	RFS		Council;NPWS;Private	1415;1516;1617;1718;1819
36	108	Community Education	1B	Implement community engagement strategy or plan	Implement community engagement strategy or plan per agency policies and procedures	F&RNSW;RFS			1415;1516;1617;1718;1819
36	109	Hazard Reduction	1B	Inspect /maintain APZs as required.	APZ inspected/maintained in accordance with agency specific policies and procedures.	Council;Private		RFS	1415;1516;1617;1718;1819
36	113	Preparedness	1B	Inspect/maintain/construct fire trail as required.	Inspect /maintain/construct fire trail as per Fire Trail Sub-Committee recommendations. Sub-Committee priorities are based on risk ratings from the Bush Fire Risk Register with consideration to local works priorities.	CL;NPWS;RailCorp		RFS	1415;1516;1617;1718;1819
36	452	Hazard Reduction	1B	Conduct mosaic pattern fuel management in SFAZ	Conduct mosaic pattern fuel management works in SFAZ in accordance with agency specific fire management plans.	Council;NPWS;RFS			1415;1516;1617;1718;1819
37	110	Hazard Reduction	1B	Conduct mosaic pattern fuel management in SFAZ	Conduct mosaic pattern fuel management works in SFAZ in accordance with agency specific fire management plans.	Council;RFS		F&RNSW	1415;1516;1617;1718;1819
37	111	Community Education	1B	Implement community engagement strategy or plan	Implement community engagement strategy or plan per agency policies and procedures.	F&RNSW;RFS		Council	1415;1516;1617;1718;1819
37	112	Hazard Reduction	1B	Inspect /maintain APZs as required.	APZ inspected/maintained in accordance with agency specific policies and procedures.	Council;Private		RFS	1415;1516;1617;1718;1819
37	114	Preparedness	1B	Inspect/maintain/construct fire trail as required.	Inspect /maintain/construct fire trail as per Fire Trail Sub-Committee recommendations. Sub-Committee priorities are based on risk ratings from the Bush Fire Risk Register with consideration to local works priorities.	CL;Council;RailCorp		RFS	1415;1516;1617;1718;1819
38	115	Hazard Reduction	1B	Conduct mosaic pattern fuel management in SFAZ	Conduct mosaic pattern fuel management works in SFAZ in accordance with agency specific fire management plans.	Council;RFS		F&RNSW	1415;1516;1617;1718;1819
38	116	Community Education	1B	Implement community engagement strategy or plan	Implement community engagement strategy or plan per agency policies and procedures	F&RNSW;RFS		Council	1415;1516;1617;1718;1819
38	117	Preparedness	1B	Inspect/maintain/construct fire trail as required.	Inspect /maintain/construct fire trail as per Fire Trail Sub-Committee recommendations. Sub-Committee priorities are based on risk ratings from the Bush Fire Risk Register with consideration to local works priorities.	Council		RFS	1415;1516;1617;1718;1819
38	313	Hazard Reduction	1B	Inspect /maintain APZs as required.		Council;Private		RFS	1415;1516;1617;1718;1819
39	118	Hazard Reduction	1B	Conduct mosaic pattern fuel management in SFAZ	Conduct mosaic pattern fuel management works in SFAZ in accordance with agency specific fire management plans	Council;RFS		F&RNSW	1415;1516;1617;1718;1819
39	119	Community Education	1B	Implement community engagement strategy or plan	Implement community engagement strategy or plan per agency policies and procedures.	F&RNSW;RFS		Council	1415;1516;1617;1718;1819
39	120	Hazard Reduction	1B	Inspect /maintain APZs as required.	APZ inspected/maintained in accordance with agency specific policies and procedures.	Council;Private		RFS	1415;1516;1617;1718;1819
39	121	Preparedness	1B	Inspect/maintain/construct fire trail as required.	Inspect /maintain/construct fire trail as per Fire Trail Sub-Committee recommendations. Sub-Committee priorities are based on risk ratings from the Bush Fire Risk Register with consideration to local works priorities.	CL;Council		RFS	1415;1516;1617;1718;1819
39	454	Property Planning	1B	Conduct Community Protection Planning	Conduct Community Protection Planning in accordance with agency policy and procedures.	RFS		Council;Private	1415;1516;1617;1718;1819
40	122	Community Education	1B	Implement community engagement strategy or plan	Implement community engagement strategy or plan per agency policies and procedures.	RFS		NPWS	1415;1516;1617;1718;1819
40	123	Hazard Reduction	1B	Inspect /maintain APZs as required.		Private		RFS	1415;1516;1617;1718;1819



40	124	Preparedness	1B	Inspect/maintain/construct fire trail as required.	Inspect /maintain/construct fire trail as per Fire Trail Sub-Committee recommendations. Sub-Committee priorities are based on risk ratings from the Bush Fire Risk Register with consideration to local works priorities.	CL;Council;NPWS	RFS	1415;1516;1617;1718;1819
40	455	Hazard Reduction	1B	Conduct mosaic pattern fuel management in SFAZ	Conduct mosaic pattern fuel management works in SFAZ in accordance with agency specific fire management plans.	Council;NPWS;RFS	Private	1415;1516;1617;1718;1819
40	456	Property Planning	1B	Conduct Community Protection Planning	Conduct Community Protection Planning in accordance with agency policy and procedures.	RFS	Council;NPWS;Private	1415;1516;1617;1718;1819
41	125	Community Education	1B	Implement community engagement strategy or plan	Implement community engagement strategy or plan per agency policies and procedures	F&RNSW;RFS	Council	1415;1516;1617;1718;1819
41	126	Hazard Reduction	1B	Inspect /maintain APZs as required.	APZ inspected/maintained in accordance with agency specific policies and procedures.	Council;Private	RFS	1415;1516;1617;1718;1819
41	127	Preparedness	1B	Inspect/maintain/construct fire trail as required.	Inspect /maintain/construct fire trail as per Fire Trail Sub-Committee recommendations. Sub-Committee priorities are based on risk ratings from the Bush Fire Risk Register with consideration to local works priorities.	Council	RFS	1415;1516;1617;1718;1819
41	457	Hazard Reduction	1B	Conduct mosaic pattern fuel management in SFAZ	Conduct mosaic pattern fuel management works in SFAZ in accordance with agency specific fire management plans.	Council;RFS	Private	1415;1516;1617;1718;1819
42	128	Community Education	1B	Implement community engagement strategy or plan	Implement community engagement strategy or plan per agency policies and procedures	F&RNSW;RFS	Council;NPWS	1415;1516;1617;1718;1819
42	129	Hazard Reduction	1B	Inspect /maintain APZs as required.	APZ inspected/maintained in accordance with agency specific policies and procedures.	Council;NPWS;Private	RFS	1415;1516;1617;1718;1819
42	130	Preparedness	1B	Inspect/maintain/construct fire trail as required.	Inspect /maintain/construct fire trail as per Fire Trail Sub-Committee recommendations. Sub-Committee priorities are based on risk ratings from the Bush Fire Risk Register with consideration to local works priorities.	Council;NPWS	RFS	1415;1516;1617;1718;1819
42	458	Hazard Reduction	1B	Conduct mosaic pattern fuel management in SFAZ	Conduct mosaic pattern fuel management works in SFAZ in accordance with agency specific fire management plans.	Council;NPWS;RFS	Private	1415;1516;1617;1718;1819
43	131	Community Education	1B	Implement community engagement strategy or plan	Implement community engagement strategy or plan per agency policies and procedures	F&RNSW;RFS	Council	1415;1516;1617;1718;1819
43	132	Hazard Reduction	1B	Inspect /maintain APZs as required.	APZ inspected/maintained in accordance with agency specific policies and procedures.	Council;Private	RFS	1415;1516;1617;1718;1819
43	459	Hazard Reduction	1B	Conduct mosaic pattern fuel management in SFAZ	Conduct mosaic pattern fuel management works in SFAZ in accordance with agency specific fire management plans.	Council;RFS	Private	1415;1516;1617;1718;1819
44	133	Hazard Reduction	1B	Conduct mosaic pattern fuel management in SFAZ	Conduct mosaic pattern fuel management works in SFAZ in accordance with agency specific fire management plans.	Council;NPWS	F&RNSW;RFS	1415;1516;1617;1718;1819
44	134	Community Education	1B	Implement community engagement strategy or plan	Implement community engagement strategy or plan per agency policies and procedures.	F&RNSW;RFS	Council;NPWS	1415;1516;1617;1718;1819
44	135	Hazard Reduction	1B	Inspect /maintain APZs as required.	APZ inspected/maintained in accordance with agency specific policies and procedures.	Council;NPWS;Private	RFS	1415;1516;1617;1718;1819
44	136	Preparedness	1B	Inspect/maintain/construct fire trail as required.	Inspect /maintain/construct fire trail as per Fire Trail Sub-Committee recommendations. Sub-Committee priorities are based on risk ratings from the Bush Fire Risk Register with consideration to local works priorities.	CA;Council;NPWS	RFS	1415;1516;1617;1718;1819
45	137	Community Education	1B	Implement community engagement strategy or plan	Implement community engagement strategy or plan per agency policies and procedures	F&RNSW;RFS	Council;NPWS	1415;1516;1617;1718;1819
45	138	Hazard Reduction	1B	Inspect /maintain APZs as required.	APZ inspected/maintained in accordance with agency specific policies and procedures.	Council;NPWS;Private	RFS	1415;1516;1617;1718;1819
45	139	Preparedness	1B	Inspect/maintain/construct fire trail as required.	Inspect /maintain/construct fire trail as per Fire Trail Sub-Committee recommendations. Sub-Committee priorities are based on risk ratings from the Bush Fire Risk Register with consideration to local works priorities.	CA;Council;NPWS	RFS	1415;1516;1617;1718;1819
45	460	Hazard Reduction	1B	Conduct mosaic pattern fuel management in SFAZ	Conduct mosaic pattern fuel management works in SFAZ in accordance with agency specific fire management plans.	Council;NPWS;RFS	Private	1415;1516;1617;1718;1819
46	140	Community Education	1B	Implement community engagement strategy or plan	Implement community engagement strategy or plan per agency policies and procedures.	FRNSW;RFS	Council;NPWS	1415;1516;1617;1718;1819
46	141	Hazard Reduction	1B	Inspect /maintain APZs as required.	APZ inspected/maintained in accordance with agency specific policies and procedures.	Council;NPWS;Private	RFS	1415;1516;1617;1718;1819
46	142	Preparedness	1B	Inspect/maintain/construct fire trail as required.	Inspect /maintain/construct fire trail as per Fire Trail Sub-Committee recommendations. Sub-Committee priorities are based on risk ratings from the Bush Fire Risk Register with consideration to local works priorities.	Council;NPWS;Private	RFS	1415;1516;1617;1718;1819
46	461	Hazard Reduction	1B	Conduct mosaic pattern fuel management in SFAZ	Conduct mosaic pattern fuel management works in SFAZ in accordance with agency specific fire management plans.	Council;NPWS;RFS	Private	1415;1516;1617;1718;1819
47	143	Community Education	1B	Implement community engagement strategy or plan	Implement community engagement strategy or plan per agency policies and procedures.	F&RNSW;RFS	Council	1415;1516;1617;1718;1819
47	144	Hazard Reduction	1B	Inspect /maintain APZs as required.	APZ inspected/maintained in accordance with agency specific policies and procedures.	Council;Private	RFS	1415;1516;1617;1718;1819
47	462	Hazard Reduction	1B	Conduct mosaic pattern fuel management in SFAZ	Conduct mosaic pattern fuel management works in SFAZ in accordance with agency specific fire management plans.	Council;F&RNSW;RFS	Private	1415;1516;1617;1718;1819
48	145	Community Education	1B	Implement community engagement strategy or plan	Implement community engagement strategy or plan per agency policies and procedures.	F&RNSW;RFS	Council;NPWS	1415;1516;1617;1718;1819
48	146	Hazard Reduction	1B	Inspect /maintain APZs as required.	APZ inspected/maintained in accordance with agency specific policies and procedures.	Council;NPWS;Private	RFS	1415;1516;1617;1718;1819
48	147	Preparedness	1B	Inspect/maintain/construct fire trail as required.	Inspect /maintain/construct fire trail as per Fire Trail Sub-Committee recommendations. Sub-Committee priorities are based on risk ratings from the Bush Fire Risk Register with consideration to local works priorities.	Council;NPWS	RFS	1415;1516;1617;1718;1819







57	173	Community Education	1B	Implement community engagement strategy or plan	Implement community engagement strategy or plan per agency policies and procedures.	F&RNSW;RFS		Council		1415;1516;1617;1718;1819
57	174	Hazard Reduction	1B	Inspect /maintain APZs as required.	APZ inspected/maintained in accordance with agency specific policies and procedures.	Council;Private		RFS		1415;1516;1617;1718;1819
57	471	Hazard Reduction	1B	Conduct mosaic pattern fuel management in SFAZ	Conduct mosaic pattern fuel management works in SFAZ in accordance with agency specific fire management plans.	Council;NPWS;F&RNSW;RFS		Private		1415;1516;1617;1718;1819
58	175	Community Education	1B	Implement community engagement strategy or plan	Implement community engagement strategy or plan per agency policies and procedures.	F&RNSW;RFS		Council		1415;1516;1617;1718;1819
58	176	Hazard Reduction	1B	Inspect /maintain APZs as required.	APZ inspected/maintained in accordance with agency specific policies and procedures.	Council;RFS				1415;1516;1617;1718;1819
58	472	Hazard Reduction	1B	Conduct mosaic pattern fuel management in SFAZ	Conduct mosaic pattern fuel management works in SFAZ in accordance with agency specific fire management plans.	Council;NPWS;F&RNSW;RFS		Private		1415;1516;1617;1718;1819
58	473	Other	1B	Implement NSL per 2011 report findings	Implement Northern Strategic Line (NSL) per 2011 report findings.	NPWS;RFS				1415;1516;1617;1718;1819
59	177	Hazard Reduction	1B	Conduct mosaic pattern fuel management in SFAZ	Conduct mosaic pattern fuel management works in SFAZ in accordance with agency specific fire management plans	NPWS;RFS		Council;F&RNSW		1415;1516;1617;1718;1819
59	178	Community Education	1B	Implement community engagement strategy or plan	Implement community engagement strategy or plan per agency policies and procedures.	F&RNSW;RFS		Council;NPWS		1415;1516;1617;1718;1819
59	179	Hazard Reduction	1B	Inspect /maintain APZs as required.	APZ inspected/maintained in accordance with agency specific policies and procedures.	Private		RFS		1415;1516;1617;1718;1819
59	180	Preparedness	1B	Inspect/maintain/construct fire trail as required.	Inspect /maintain/construct fire trail as per Fire Trail Sub-Committee recommendations. Sub-Committee priorities are based on risk ratings from the Bush Fire Risk Register with consideration to local works priorities.	Council;NPWS		RFS		1415;1516;1617;1718;1819
59	474	Other	1B	Implement NSL per 2011 report findings	Implement Northern Strategic Line (NSL) per 2011 report findings.	Council;NPWS;RFS				1415;1516;1617;1718;1819
60	181	Hazard Reduction	1B	Conduct mosaic pattern fuel management in SFAZ	Conduct mosaic pattern fuel management works in SFAZ in accordance with agency specific fire management plans	Council;RFS		F&RNSW		1415;1516;1617;1718;1819
60	182	Community Education	1B	Implement community engagement strategy or plan	Implement community engagement strategy or plan per agency policies and procedures	F&RNSW;RFS		Council		1415;1516;1617;1718;1819
60	183	Hazard Reduction	1B	Inspect /maintain APZs as required.	APZ inspected/maintained in accordance with agency specific policies and procedures.	Council;Private		RFS		1415;1516;1617;1718;1819
61	184	Hazard Reduction	1B	Conduct mosaic pattern fuel management in SFAZ	Conduct mosaic pattern fuel management works in SFAZ in accordance with agency specific fire management plans	Council;NPWS;RFS;Other	DLALC	F&RNSW		1415;1516;1617;1718;1819
61	185	Community Education	1B	Implement community engagement strategy or plan	Implement community engagement strategy or plan per agency policies and procedures.	F&RNSW;RFS		Council;NPWS		1415;1516;1617;1718;1819
61	186	Hazard Reduction	1B	Inspect /maintain APZs as required.	APZ inspected/maintained in accordance with agency specific policies and procedures.	Council;Private		RFS		1415;1516;1617;1718;1819
61	187	Preparedness	1B	Inspect/maintain/construct fire trail as required.	Inspect /maintain/construct fire trail as per Fire Trail Sub-Committee recommendations. Sub-Committee priorities are based on risk ratings from the Bush Fire Risk Register with consideration to local works priorities.	CL;Council;NPWS;Other	Origin Energy & DLALC	RFS		1415;1516;1617;1718;1819
62	188	Community Education	1B	Implement community engagement strategy or plan	Implement community engagement strategy or plan per agency policies and procedures.	F&RNSW;RFS		Council		1415;1516;1617;1718;1819
62	189	Hazard Reduction	1B	Inspect /maintain APZs as required.	APZ inspected/maintained in accordance with agency specific policies and procedures.	Council;Private		RFS		1415;1516;1617;1718;1819
62	475	Hazard Reduction	1B	Conduct mosaic pattern fuel management in SFAZ	Conduct mosaic pattern fuel management works in SFAZ in accordance with agency specific fire management plans.	Council;F&RNSW;RFS		Private		1415;1516;1617;1718;1819
63	190	Community Education	1B	Implement community engagement strategy or plan	Implement community engagement strategy or plan per agency policies and procedures.	F&RNSW;RFS		Council		1415;1516;1617;1718;1819
63	191	Hazard Reduction	1B	Inspect /maintain APZs as required.	APZ inspected/maintained in accordance with agency specific policies and procedures.	Council;Private		RFS		1415;1516;1617;1718;1819
63	192	Preparedness	1B	Inspect/maintain/construct fire trail as required.	Inspect /maintain/construct fire trail as per Fire Trail Sub-Committee recommendations. Sub-Committee priorities are based on risk ratings from the Bush Fire Risk Register with consideration to local works priorities.	Council		RFS		1415;1516;1617;1718;1819
63	476	Hazard Reduction	1B	Conduct mosaic pattern fuel management in SFAZ	Conduct mosaic pattern fuel management works in SFAZ in accordance with agency specific fire management plans.	Council;NPWS;F&RNSW;RFS		Private		1415;1516;1617;1718;1819
64	193	Community Education	1B	Implement community engagement strategy or plan	Implement community engagement strategy or plan per agency policies and procedures.	F&RNSW;RFS		Council		1415;1516;1617;1718;1819
64	194	Hazard Reduction	1B	Inspect /maintain APZs as required.	APZ inspected/maintained in accordance with agency specific policies and procedures.	Council;Private		RFS		1415;1516;1617;1718;1819
64	477	Hazard Reduction	1B	Conduct mosaic pattern fuel management in SFAZ	Conduct mosaic pattern fuel management works in SFAZ in accordance with agency specific fire management plans.	Council;F&RNSW;RFS		Private		1415;1516;1617;1718;1819
65	195	Community Education	1B	Implement community engagement strategy or plan	Implement community engagement strategy or plan per agency policies and procedures.	F&RNSW;RFS		Council		1415;1516;1617;1718;1819
65	196	Hazard Reduction	1B	Inspect /maintain APZs as required.	APZ inspected/maintained in accordance with agency specific policies and procedures.	CL;Council;Private		RFS		1415;1516;1617;1718;1819
65	478	Hazard Reduction	1B	Conduct mosaic pattern fuel management in SFAZ	Conduct mosaic pattern fuel management works in SFAZ in accordance with agency specific fire management plans.	Council;F&RNSW;RFS;Other	DLALC	Private		1415;1516;1617;1718;1819
66	197	Community Education	1B	Implement community engagement strategy or plan	Implement community engagement strategy or plan per agency policies and procedures.	F&RNSW;RFS		Council		1415;1516;1617;1718;1819
66	198	Hazard Reduction	1B	Inspect /maintain APZs as required.	APZ inspected/maintained in accordance with agency specific policies and procedures.	Council;Private		RFS		1415;1516;1617;1718;1819



66	479	Hazard Reduction	1B	Conduct mosaic pattern fuel management in SFAZ	Conduct mosaic pattern fuel management works in SFAZ in accordance with agency specific fire management plans.	Council;F&RNSW;RFS		Private		1415;1516;1617;1718;1819
66	480	Other	1B	Implement NSL per 2011 report findings	Implement Northern Strategic Line (NSL) per 2011 report findings.	Council;RFS				1415;1516;1617;1718;1819
67	199	Hazard Reduction	1B	Conduct mosaic pattern fuel management in SFAZ	Conduct mosaic pattern fuel management works in SFAZ in accordance with agency specific fire management plans	Council;NPWS;RFS		F&RNSW		1415;1516;1617;1718;1819
67	200	Community Education	1B	Implement community engagement strategy or plan	Implement community engagement strategy or plan per agency policies and procedures	F&RNSW;RFS		NPWS		1415;1516;1617;1718;1819
67	201	Hazard Reduction	1B	Inspect /maintain APZs as required.	APZ Inspected/maintained in accordance with agency specific policies and procedures.	Council;NPWS;Private		RFS		1415;1516;1617;1718;1819
67	202	Preparedness	1B	Inspect/maintain/construct fire trail as required.	Inspect /maintain/construct fire trail as per Fire Trail Sub-Committee recommendations. Sub-Committee priorities are based on risk ratings from the Bush Fire Risk Register with consideration to local works priorities.	Council;NPWS		RFS		1415;1516;1617;1718;1819
67	481	Other	1B	Implement NSL per 2011 report findings	Implement Northern Strategic Line (NSL) per 2011 report findings.	Council;NPWS;RFS				1415;1516;1617;1718;1819
68	203	Community Education	1B	Implement community engagement strategy or plan	Implement community engagement strategy or plan per agency policies and procedures.	F&RNSW;RFS		Council;NPWS		1415;1516;1617;1718;1819
68	204	Preparedness	1B	Inspect/maintain/construct fire trail as required.	Inspect /maintain/construct fire trail as per Fire Trail Sub-Committee recommendations. Sub-Committee priorities are based on risk ratings from the Bush Fire Risk Register with consideration to local works priorities.	Council;NPWS		RFS		1415;1516;1617;1718;1819
68	205	Hazard Reduction	1B	Inspect /maintain APZs as required.	APZ Inspected/maintained in accordance with agency specific policies and procedures.	Private		RFS		1415;1516;1617;1718;1819
68	482	Hazard Reduction	1B	Conduct mosaic pattern fuel management in SFAZ	Conduct mosaic pattern fuel management works in SFAZ in accordance with agency specific fire management plans.	Council;NPWS;F&RNSW;RFS		Private		1415;1516;1617;1718;1819
68	483	Other	1B	Implement NSL per 2011 report findings	Implement Northern Strategic Line (NSL) per 2011 report findings.	Council;NPWS;RFS				1415;1516;1617;1718;1819
69	206	Community Education	1B	Implement community engagement strategy or plan	Implement community engagement strategy or plan per agency policies and procedures.	F&RNSW;RFS		Council		1415;1516;1617;1718;1819
69	207	Preparedness	1B	Inspect/maintain/construct fire trail as required.	Inspect /maintain/construct fire trail as per Fire Trail Sub-Committee recommendations. Sub-Committee priorities are based on risk ratings from the Bush Fire Risk Register with consideration to local works priorities.	Council;Other	DIALC	RFS		1415;1516;1617;1718;1819
69	208	Hazard Reduction	1B	Inspect /maintain APZs as required.	APZ Inspected/maintained in accordance with agency specific policies and procedures.	CL;Council;Private		RFS		1415;1516;1617;1718;1819
69	484	Hazard Reduction	1B	Conduct mosaic pattern fuel management in SFAZ	Conduct mosaic pattern fuel management works in SFAZ in accordance with agency specific fire management plans.	Council;F&RNSW;RFS;Other	DIALC	Private		1415;1516;1617;1718;1819
70	209	Community Education	1B	Implement community engagement strategy or plan	Implement community engagement strategy or plan per agency policies and procedures.	F&RNSW;RFS		Council		1415;1516;1617;1718;1819
70	210	Preparedness	1B	Inspect/maintain/construct fire trail as required.	Inspect /maintain/construct fire trail as per Fire Trail Sub-Committee recommendations. Sub-Committee priorities are based on risk ratings from the Bush Fire Risk Register with consideration to local works priorities.	Council;Other	DIALC	RFS		1415;1516;1617;1718;1819
70	211	Hazard Reduction	1B	Inspect /maintain APZs as required.	APZ Inspected/maintained in accordance with agency specific policies and procedures.	CL;Council;Private		RFS		1415;1516;1617;1718;1819
70	485	Hazard Reduction	1B	Conduct mosaic pattern fuel management in SFAZ	Conduct mosaic pattern fuel management works in SFAZ in accordance with agency specific fire management plans.	Council;F&RNSW;RFS;Other	DIALC	Private		1415;1516;1617;1718;1819
71	212	Community Education	1B	Implement community engagement strategy or plan	Implement community engagement strategy or plan per agency policies and procedures.	F&RNSW;RFS		Council;NPWS		1415;1516;1617;1718;1819
71	213	Preparedness	1B	Inspect/maintain/construct fire trail as required.	Inspect /maintain/construct fire trail as per Fire Trail Sub-Committee recommendations. Sub-Committee priorities are based on risk ratings from the Bush Fire Risk Register with consideration to local works priorities.	CL;Council;NPWS;Private		RFS		1415;1516;1617;1718;1819
71	214	Hazard Reduction	1B	Inspect /maintain APZs as required.	APZ Inspected/maintained in accordance with agency specific policies and procedures.	Council;Private		RFS		1415;1516;1617;1718;1819
71	486	Hazard Reduction	1B	Conduct mosaic pattern fuel management in SFAZ	Conduct mosaic pattern fuel management works in SFAZ in accordance with agency specific fire management plans.	Council;NPWS;F&RNSW;RFS;Other	DIALC	Private		1415;1516;1617;1718;1819
72	215	Community Education	1B	Implement community engagement strategy or plan	Implement community engagement strategy or plan per agency policies and procedures.	RFS		NPWS		1415;1516;1617;1718;1819
72	216	Hazard Reduction	1B	Inspect /maintain APZs as required.	APZ Inspected/maintained in accordance with agency specific policies and procedures.	Private				1415;1516;1617;1718;1819
72	487	Preparedness	1B	Inspect/maintain/construct fire trail as required.	Inspect /maintain/construct fire trail as per Fire Trail Sub-Committee recommendations. Sub-Committee priorities are based on risk ratings from the Bush Fire Risk Register with consideration to local works priorities.	Council;NPWS;Private		RFS		1415;1516;1617;1718;1819
72	488	Hazard Reduction	1B	Conduct mosaic pattern fuel management in SFAZ	Conduct mosaic pattern fuel management works in SFAZ in accordance with agency specific fire management plans.	Council;NPWS;F&RNSW;RFS;Other	DIALC	Private		1415;1516;1617;1718;1819
73	217	Community Education	1B	Implement community engagement strategy or plan	Implement community engagement strategy or plan per agency policies and procedures.	F&RNSW;RFS				1415;1516;1617;1718;1819
73	218	Hazard Reduction	1B	Inspect /maintain APZs as required.	APZ Inspected/maintained in accordance with agency specific policies and procedures.	Private		RFS		1415;1516;1617;1718;1819
73	219	Preparedness	1B	Inspect/maintain/construct fire trail as required.	Inspect /maintain/construct fire trail as per Fire Trail Sub-Committee recommendations. Sub-Committee priorities are based on risk ratings from the Bush Fire Risk Register with consideration to local works priorities.	CL		RFS		1415;1516;1617;1718;1819
73	489	Hazard Reduction	1B	Conduct mosaic pattern fuel management in SFAZ	Conduct mosaic pattern fuel management works in SFAZ in accordance with agency specific fire management plans.	Council;NPWS;F&RNSW;RFS;Other	DIALC	Private		1415;1516;1617;1718;1819
74	220	Community Education	1B	Implement community engagement strategy or plan	Implement community engagement strategy or plan per agency policies and procedures.	F&RNSW;RFS		Council		1415;1516;1617;1718;1819



74	221	Preparedness	1B	Inspect/maintain/construct fire trail as required.	Inspect/maintain/construct fire trail as per Fire Trail Sub-Committee recommendations. Sub-Committee priorities are based on risk ratings from the Bush Fire Risk Register with consideration to local works priorities.	CL;Council		RFS		1415;1516;1617;1718;1819
74	222	Hazard Reduction	1B	Inspect/maintain APZs as required.	APZ inspected/maintained in accordance with agency specific policies and procedures.	Council;Private				1415;1516;1617;1718;1819
74	490	Hazard Reduction	1B	Conduct mosaic pattern fuel management in SFAZ	Conduct mosaic pattern fuel management works in SFAZ in accordance with agency specific fire management plans.	Council;F&RNSW;RFS		Private		1415;1516;1617;1718;1819
75	223	Community Education	1B	Implement community engagement strategy or plan	Implement community engagement strategy or plan per agency policies and procedures.	F&RNSW;RFS		Council		1415;1516;1617;1718;1819
75	224	Preparedness	1B	Inspect/maintain/construct fire trail as required.	Inspect/maintain/construct fire trail as per Fire Trail Sub-Committee recommendations. Sub-Committee priorities are based on risk ratings from the Bush Fire Risk Register with consideration to local works priorities.	CL;Council;NPWS		RFS		1415;1516;1617;1718;1819
75	225	Hazard Reduction	1B	Inspect/maintain APZs as required.	APZ inspected/maintained in accordance with agency specific policies and procedures.	CL;Council;Private		RFS		1415;1516;1617;1718;1819
75	312	Hazard Reduction	1B	Conduct mosaic pattern fuel management in SFAZ	Conduct mosaic pattern fuel management works in SFAZ in accordance with agency specific fire management plans.	CL;Council;RFS		F&RNSW		1415;1516;1617;1718;1819
76	226	Community Education	1B	Implement community engagement strategy or plan	Implement community engagement strategy or plan per agency policies and procedures.	F&RNSW;RFS		CL		1415;1516;1617;1718;1819
76	227	Preparedness	1B	Inspect/maintain/construct fire trail as required.	Inspect/maintain/construct fire trail as per Fire Trail Sub-Committee recommendations. Sub-Committee priorities are based on risk ratings from the Bush Fire Risk Register with consideration to local works priorities.	CL;Other	DLALC	RFS		1415;1516;1617;1718;1819
76	228	Hazard Reduction	1B	Inspect/maintain APZs as required.	APZ inspected/maintained in accordance with agency specific policies and procedures.	CL;Private		RFS		1415;1516;1617;1718;1819
76	311	Hazard Reduction	1B	Conduct mosaic pattern fuel management in SFAZ	Conduct mosaic pattern fuel management works in SFAZ in accordance with agency specific fire management plans.	CL;Council;RFS;Other	DLALC	F&RNSW		1415;1516;1617;1718;1819
77	229	Community Education	1B	Implement community engagement strategy or plan	Implement community engagement strategy or plan per agency policies and procedures.	F&RNSW;RFS		Council;NPWS		1415;1516;1617;1718;1819
77	230	Preparedness	1B	Inspect/maintain/construct fire trail as required.	Inspect/maintain/construct fire trail as per Fire Trail Sub-Committee recommendations. Sub-Committee priorities are based on risk ratings from the Bush Fire Risk Register with consideration to local works priorities.	Council;NPWS;Private;Other	DLALC	RFS		1415;1516;1617;1718;1819
77	231	Hazard Reduction	1B	Inspect/maintain APZs as required.	APZ inspected/maintained in accordance with agency specific policies and procedures.	Council;NPWS;Private		RFS		1415;1516;1617;1718;1819
77	309	Hazard Reduction	1B	Conduct mosaic pattern fuel management in SFAZ	Conduct mosaic pattern fuel management works in SFAZ in accordance with agency specific fire management plans.	CL;Council;NPWS;RFS;Other	DLALC	F&RNSW		1415;1516;1617;1718;1819
78	232	Community Education	1B	Implement community engagement strategy or plan	Implement community engagement strategy or plan per agency policies and procedures.	F&RNSW;RFS		CL;Council		1415;1516;1617;1718;1819
78	233	Preparedness	1B	Inspect/maintain/construct fire trail as required.	Inspect/maintain/construct fire trail as per Fire Trail Sub-Committee recommendations. Sub-Committee priorities are based on risk ratings from the Bush Fire Risk Register with consideration to local works priorities.	CL		RFS;Other	DLALC	1415;1516;1617;1718;1819
78	234	Hazard Reduction	1B	Inspect/maintain APZs as required.	APZ inspected/maintained in accordance with agency specific policies and procedures.	CL;Council;Private		RFS		1415;1516;1617;1718;1819
78	310	Hazard Reduction	1B	Conduct mosaic pattern fuel management in SFAZ	Conduct mosaic pattern fuel management works in SFAZ in accordance with agency specific fire management plans.	CL;Council;RFS;Other	DLALC	F&RNSW		1415;1516;1617;1718;1819
79	235	Community Education	1B	Implement community engagement strategy or plan	Implement community engagement strategy or plan per agency policies and procedures.	F&RNSW;RFS		Council;DECC		1415;1516;1617;1718;1819
79	236	Preparedness	1B	Inspect/maintain/construct fire trail as required.	Inspect/maintain/construct fire trail as per Fire Trail Sub-Committee recommendations. Sub-Committee priorities are based on risk ratings from the Bush Fire Risk Register with consideration to local works priorities.	Council;NPWS;Other	Origin Energy	RFS		1415;1516;1617;1718;1819
79	237	Hazard Reduction	1B	Inspect/maintain APZs as required.	APZ inspected/maintained in accordance with agency specific policies and procedures.	Council;Private		RFS		1415;1516;1617;1718;1819
79	308	Hazard Reduction	1B	Conduct mosaic pattern fuel management in SFAZ	Conduct mosaic pattern fuel management works in SFAZ in accordance with agency specific fire management plans.	Council;NPWS;RFS		FRNSW		1415;1516;1617;1718;1819
80	238	Community Education	1B	Implement community engagement strategy or plan	Implement community engagement strategy or plan per agency policies and procedures.	F&RNSW;RFS		CL;Council;NPWS		1415;1516;1617;1718;1819
80	239	Preparedness	1B	Inspect/maintain/construct fire trail as required.	Inspect/maintain/construct fire trail as per Fire Trail Sub-Committee recommendations. Sub-Committee priorities are based on risk ratings from the Bush Fire Risk Register with consideration to local works priorities.	CL;NPWS;Other	DLALC	RFS		1415;1516;1617;1718;1819
80	240	Hazard Reduction	1B	Inspect/maintain APZs as required.	APZ inspected/maintained in accordance with agency specific policies and procedures.	CL;Council;NPWS;Private		RFS		1415;1516;1617;1718;1819
80	307	Hazard Reduction	1B	Conduct mosaic pattern fuel management in SFAZ	Conduct mosaic pattern fuel management works in SFAZ in accordance with agency specific fire management plans.	CL;NPWS;RFS;Other	DLALC	F&RNSW		1415;1516;1617;1718;1819
81	241	Community Education	1B	Implement community engagement strategy or plan	Implement community engagement strategy or plan per agency policies and procedures.	F&RNSW;RFS		CL;Council;NPWS		1415;1516;1617;1718;1819
81	242	Preparedness	1B	Inspect/maintain/construct fire trail as required.	Inspect/maintain/construct fire trail as per Fire Trail Sub-Committee recommendations. Sub-Committee priorities are based on risk ratings from the Bush Fire Risk Register with consideration to local works priorities.	NPWS		RFS		1415;1516;1617;1718;1819
81	243	Hazard Reduction	1B	Inspect/maintain APZs as required.	APZ inspected/maintained in accordance with agency specific policies and procedures.	CL;Council;Private		RFS		1415;1516;1617;1718;1819
81	491	Hazard Reduction	1B	Conduct mosaic pattern fuel management in SFAZ	Conduct mosaic pattern fuel management works in SFAZ in accordance with agency specific fire management plans.	Council;NPWS;F&RNSW;RFS		Private		1415;1516;1617;1718;1819
82	244	Community Education	1B	Implement community engagement strategy or plan	Implement community engagement strategy or plan per agency policies and procedures.	Council;F&RNSW;RFS		CL		1415;1516;1617;1718;1819



82	245	Preparedness	1B	Inspect/maintain/construct fire trail as required.	Inspect /maintain/construct fire trail as per Fire Trail Sub-Committee recommendations. Sub-Committee priorities are based on risk ratings from the Bush Fire Risk Register with consideration to local works priorities.	CL;NPWS	RFS		1415;1516;1617;1718;1819
82	246	Hazard Reduction	1B	Inspect /maintain APZs as required.	APZ inspected/maintained in accordance with agency specific policies and procedures.	CL;Council;Private	RFS		1415;1516;1617;1718;1819
82	492	Hazard Reduction	1B	Conduct mosaic pattern fuel management in SFAZ	Conduct mosaic pattern fuel management works in SFAZ in accordance with agency specific fire management plans.	Council;F&RNSW;RFS	Private		1415;1516;1617;1718;1819
83	247	Community Education	1B	Implement community engagement strategy or plan	Implement community engagement strategy or plan per agency policies and procedures.	F&RNSW;RFS	CL;Council		1415;1516;1617;1718;1819
83	248	Hazard Reduction	1B	Inspect /maintain APZs as required.	APZ inspected/maintained in accordance with agency specific policies and procedures.	CL;Council;Private	RFS		1415;1516;1617;1718;1819
83	493	Hazard Reduction	1B	Conduct mosaic pattern fuel management in SFAZ	Conduct mosaic pattern fuel management works in SFAZ in accordance with agency specific fire management plans.	Council;F&RNSW;RFS	Private		1415;1516;1617;1718;1819
84	254	Community Education	1B	Implement community engagement strategy or plan	Implement community engagement strategy or plan per agency policies and procedures.	F&RNSW;RFS			1415;1516;1617;1718;1819
84	255	Hazard Reduction	1B	Inspect /maintain APZs as required.		Private	RFS		1415;1516;1617;1718;1819
84	506	Hazard Reduction	1B	Conduct mosaic pattern fuel management in SFAZ	Conduct mosaic pattern fuel management works in SFAZ in accordance with agency specific fire management plans.	CL;Council;F&RNSW;RFS	Private		1415;1516;1617;1718;1819
85	256	Community Education	1B	Implement community engagement strategy or plan	Implement community engagement strategy or plan per agency policies and procedures.	F&RNSW;RFS			1415;1516;1617;1718;1819
85	257	Preparedness	1B	Inspect/maintain/construct fire trail as required.	Inspect /maintain/construct fire trail as per Fire Trail Sub-Committee recommendations. Sub-Committee priorities are based on risk ratings from the Bush Fire Risk Register with consideration to local works priorities.	CL	RFS		1415;1516;1617;1718;1819
85	258	Hazard Reduction	1B	Inspect /maintain APZs as required.		Private	RFS		1415;1516;1617;1718;1819
85	507	Hazard Reduction	1B	Conduct mosaic pattern fuel management in SFAZ	Conduct mosaic pattern fuel management works in SFAZ in accordance with agency specific fire management plans.	CL;Council;F&RNSW;RFS	Private		1415;1516;1617;1718;1819
86	259	Hazard Reduction	1B	Conduct mosaic pattern fuel management in SFAZ	Conduct mosaic pattern fuel management works in SFAZ in accordance with agency specific fire management plans.	CL;NPWS;RFS	F&RNSW		1415;1516;1617;1718;1819
86	260	Community Education	1B	Implement community engagement strategy or plan	Implement community engagement strategy or plan per agency policies and procedures.	CL;F&RNSW;RFS	NPWS		1415;1516;1617;1718;1819
86	261	Hazard Reduction	1B	Inspect /maintain APZs as required.		Private	RFS		1415;1516;1617;1718;1819
87	262	Community Education	1B	Implement community engagement strategy or plan	Implement community engagement strategy or plan per agency policies and procedures.	F&RNSW;RFS			1415;1516;1617;1718;1819
87	263	Hazard Reduction	1B	Inspect /maintain APZs as required.		Private	RFS		1415;1516;1617;1718;1819
87	508	Hazard Reduction	1B	Conduct mosaic pattern fuel management in SFAZ	Conduct mosaic pattern fuel management works in SFAZ in accordance with agency specific fire management plans.	CL;Council;F&RNSW;RFS	Private		1415;1516;1617;1718;1819
88	264	Community Education	1B	Implement community engagement strategy or plan	Implement community engagement strategy or plan per agency policies and procedures.	F&RNSW;RFS			1415;1516;1617;1718;1819
88	265	Hazard Reduction	1B	Inspect /maintain APZs as required.		Private	RFS		1415;1516;1617;1718;1819
88	509	Hazard Reduction	1B	Conduct mosaic pattern fuel management in SFAZ	Conduct mosaic pattern fuel management works in SFAZ in accordance with agency specific fire management plans.	Council;F&RNSW;RFS	Private		1415;1516;1617;1718;1819
89	266	Hazard Reduction	1B	Conduct mosaic pattern fuel management in SFAZ	Conduct mosaic pattern fuel management works in SFAZ in accordance with agency specific fire management plans.	Council;RFS			1415;1516;1617;1718;1819
89	267	Community Education	1B	Implement community engagement strategy or plan	Implement community engagement strategy or plan per agency policies and procedures.	F&RNSW;RFS	Council		1415;1516;1617;1718;1819
89	268	Hazard Reduction	1B	Inspect /maintain APZs as required.		Private	RFS		1415;1516;1617;1718;1819
90	287	Community Education	1B	Implement community engagement strategy or plan	Implement community engagement strategy or plan per agency policies and procedures.	F&RNSW;RFS			1415;1516;1617;1718;1819
90	288	Hazard Reduction	1B	Inspect /maintain APZs as required.		Private	RFS		1415;1516;1617;1718;1819
90	510	Hazard Reduction	1B	Conduct mosaic pattern fuel management in SFAZ	Conduct mosaic pattern fuel management works in SFAZ in accordance with agency specific fire management plans.	CL;Council;F&RNSW;RFS;Other	DLALC	Private	1415;1516;1617;1718;1819
91	289	Hazard Reduction	1B	Conduct mosaic pattern fuel management in SFAZ	Conduct mosaic pattern fuel management works in SFAZ in accordance with agency specific fire management plans.	CL;Council;RFS	F&RNSW		1415;1516;1617;1718;1819
91	290	Community Education	1B	Implement community engagement strategy or plan	Implement community engagement strategy or plan per agency policies and procedures.	F&RNSW;RFS			1415;1516;1617;1718;1819
91	291	Preparedness	1B	Inspect/maintain/construct fire trail as required.	Inspect /maintain/construct fire trail as per Fire Trail Sub-Committee recommendations. Sub-Committee priorities are based on risk ratings from the Bush Fire Risk Register with consideration to local works priorities.	CL;Council	RFS		1415;1516;1617;1718;1819
91	292	Hazard Reduction	1B	Inspect /maintain APZs as required.		Private	RFS		1415;1516;1617;1718;1819
92	269	Community Education	1B	Implement community engagement strategy or plan	Implement community engagement strategy or plan per agency policies and procedures.	F&RNSW;RFS			1415;1516;1617;1718;1819
92	270	Hazard Reduction	1B	Inspect /maintain APZs as required.		Private	RFS		1415;1516;1617;1718;1819
92	511	Hazard Reduction	1B	Conduct mosaic pattern fuel management in SFAZ	Conduct mosaic pattern fuel management works in SFAZ in accordance with agency specific fire management plans.	F&RNSW;RFS;Other	DLALC	Private	1415;1516;1617;1718;1819
93	271	Community Education	1B	Implement community engagement strategy or plan	Implement community engagement strategy or plan per agency policies and procedures.	Council;F&RNSW;RFS			1415;1516;1617;1718;1819
93	272	Hazard Reduction	1B	Inspect /maintain APZs as required.		Private	RFS;Other	Principal Healthcare Finance Pty Limited	1415;1516;1617;1718;1819
93	512	Hazard Reduction	1B	Conduct mosaic pattern fuel management in SFAZ	Conduct mosaic pattern fuel management works in SFAZ in accordance with agency specific fire management plans.	Council;F&RNSW;RFS	Private		1415;1516;1617;1718;1819
94	293	Community Education	1B	Implement community engagement strategy or plan	Implement community engagement strategy or plan per agency policies and procedures.	F&RNSW;RFS			1415;1516;1617;1718;1819



94	294	Hazard Reduction	1B	Inspect /maintain APZs as required.	Conduct mosaic pattern fuel management works in SFAZ in accordance with agency specific fire management plans.	Private	RFS	1415;1516;1617;1718;1819
94	513	Hazard Reduction	1B	Conduct mosaic pattern fuel management in SFAZ	Conduct mosaic pattern fuel management works in SFAZ in accordance with agency specific fire management plans.	Council;F&RNSW;RFS	Private	1415;1516;1617;1718;1819
95	273	Community Education	1B	Implement community engagement strategy or plan	Implement community engagement strategy or plan per agency policies and procedures.	F&RNSW;RFS		1415;1516;1617;1718;1819
95	274	Hazard Reduction	1B	Inspect /maintain APZs as required.	Private	Private	RFS	1415;1516;1617;1718;1819
95	514	Hazard Reduction	1B	Conduct mosaic pattern fuel management in SFAZ	Conduct mosaic pattern fuel management works in SFAZ in accordance with agency specific fire management plans.	Council;F&RNSW;RFS	Private	1415;1516;1617;1718;1819
96	295	Hazard Reduction	1B	Conduct mosaic pattern fuel management in SFAZ	Conduct mosaic pattern fuel management works in SFAZ in accordance with agency specific fire management plans	Council;RFS		1415;1516;1617;1718;1819
96	296	Community Education	1B	Implement community engagement strategy or plan	Implement community engagement strategy or plan per agency policies and procedures.	F&RNSW;RFS		1415;1516;1617;1718;1819
96	297	Hazard Reduction	1B	Inspect /maintain APZs as required.	Private	Private	RFS	1415;1516;1617;1718;1819
97	275	Community Education	1B	Implement community engagement strategy or plan	Implement community engagement strategy or plan per agency policies and procedures.	F&RNSW;RFS		1415;1516;1617;1718;1819
97	276	Hazard Reduction	1B	Inspect /maintain APZs as required.	APZ inspected/maintained in accordance with agency specific policies and procedures.	Private	RFS	1415;1516;1617;1718;1819
97	515	Hazard Reduction	1B	Conduct mosaic pattern fuel management in SFAZ	Conduct mosaic pattern fuel management works in SFAZ in accordance with agency specific fire management plans.	Council;F&RNSW;RFS	Private	1415;1516;1617;1718;1819
98	298	Community Education	1B	Implement community engagement strategy or plan	Implement community engagement strategy or plan per agency policies and procedures.	F&RNSW;RFS		1415;1516;1617;1718;1819
98	299	Hazard Reduction	1B	Inspect /maintain APZs as required.	Council;Private	Private	RFS	1415;1516;1617;1718;1819
98	516	Hazard Reduction	1B	Conduct mosaic pattern fuel management in SFAZ	Conduct mosaic pattern fuel management works in SFAZ in accordance with agency specific fire management plans.	Council;F&RNSW;RFS	Private	1415;1516;1617;1718;1819
99	300	Community Education	1B	Implement community engagement strategy or plan	Implement community engagement strategy or plan per agency policies and procedures.	F&RNSW;RFS		1415;1516;1617;1718;1819
99	301	Hazard Reduction	1B	Inspect /maintain APZs as required.	Private	Private	RFS	1415;1516;1617;1718;1819
99	517	Hazard Reduction	1B	Conduct mosaic pattern fuel management in SFAZ	Conduct mosaic pattern fuel management works in SFAZ in accordance with agency specific fire management plans.	Council;F&RNSW;RFS	Private	1415;1516;1617;1718;1819
100	279	Hazard Reduction	1B	Conduct mosaic pattern fuel management in SFAZ	Conduct mosaic pattern fuel management works in SFAZ in accordance with agency specific fire management plans.	Council;RFS	F&RNSW	1415;1516;1617;1718;1819
100	280	Community Education	1B	Implement community engagement strategy or plan.	Implement community engagement strategy or plan per agency policies and procedures.	F&RNSW;RFS	Council	1415;1516;1617;1718;1819
100	281	Hazard Reduction	1B	Inspect /maintain APZs as required.	Private	Private	RFS	1415;1516;1617;1718;1819
101	282	Hazard Reduction	1B	Conduct mosaic pattern fuel management in SFAZ	Conduct mosaic pattern fuel management works in SFAZ in accordance with agency specific fire management plans.	Council;RFS	F&RNSW	1415;1516;1617;1718;1819
101	283	Community Education	1B	Implement community engagement strategy or plan	Implement community engagement strategy or plan per agency policies and procedures.	F&RNSW;RFS	Council	1415;1516;1617;1718;1819
101	284	Hazard Reduction	1B	Inspect /maintain APZs as required.	Private	Private	RFS	1415;1516;1617;1718;1819
102	302	Community Education	1B	Implement community engagement strategy or plan	Implement community engagement strategy or plan per agency policies and procedures.	F&RNSW;RFS		1415;1516;1617;1718;1819
102	303	Hazard Reduction	1B	Inspect /maintain APZs as required.	Private	Private	RFS	1415;1516;1617;1718;1819
102	518	Hazard Reduction	1B	Conduct mosaic pattern fuel management in SFAZ	Conduct mosaic pattern fuel management works in SFAZ in accordance with agency specific fire management plans.	Council;F&RNSW;RFS	Private	1415;1516;1617;1718;1819
103	304	Hazard Reduction	1B	Conduct mosaic pattern fuel management in SFAZ	Conduct mosaic pattern fuel management works in SFAZ in accordance with agency specific fire management plans	Council;RFS	NSWFB	1415;1516;1617;1718;1819
103	305	Community Education	1B	Implement community engagement strategy or plan	Implement community engagement strategy or plan per agency policies and procedures.	F&RNSW;RFS		1415;1516;1617;1718;1819
103	306	Hazard Reduction	1B	Inspect /maintain APZs as required.	Private	Private	RFS	1415;1516;1617;1718;1819
104	249	Community Education	1B	Implement community engagement strategy or plan	Implement community engagement strategy or plan per agency policies and procedures	F&RNSW;RFS	CA;NPWS	1415;1516;1617;1718;1819
104	250	Preparedness	1B	Inspect/maintain/construct fire trail as required.	Inspect /maintain/construct fire trail as per Fire Trail Sub-Committee recommendations. Sub-Committee priorities are based on risk ratings from the Bush Fire Risk Register with consideration to local works priorities.	CA;NPWS	RFS	1415;1516;1617;1718;1819
104	251	Hazard Reduction	1B	Inspect /maintain APZs as required.	Private	Private	RFS	1415;1516;1617;1718;1819
104	453	Hazard Reduction	1B	Conduct mosaic pattern fuel management in SFAZ	Conduct mosaic pattern fuel management works in SFAZ in accordance with agency specific fire management plans.	NPWS;RFS	Private	1415;1516;1617;1718;1819
105	519	Hazard Reduction	1B	Conduct mosaic pattern fuel management in SFAZ	Conduct mosaic pattern fuel management works in SFAZ in accordance with agency specific fire management plans.	Council;NPWS;F&RNSW;RFS	Private	1415;1516;1617;1718;1819
106	285	Community Education	1B	Implement community engagement strategy or plan	Implement community engagement strategy or plan per agency policies and procedures.	F&RNSW;RFS		1415;1516;1617;1718;1819
106	286	Hazard Reduction	1B	Inspect /maintain APZs as required.	Private	Private	RFS	1415;1516;1617;1718;1819
106	520	Hazard Reduction	1B	Conduct mosaic pattern fuel management in SFAZ	Conduct mosaic pattern fuel management works in SFAZ in accordance with agency specific fire management plans.	Council;F&RNSW;RFS	Private	1415;1516;1617;1718;1819
107	317	Hazard Reduction	1C	Conduct mosaic pattern fuel management in SFAZ	Conduct mosaic pattern fuel management works in SFAZ in accordance with agency specific fire management plans.	Council;NPWS	F&RNSW;RFS	1415;1516;1617;1718;1819
107	318	Community Education	1C	Implement community engagement strategy or plan	Implement community engagement strategy or plan per agency policies and procedures.	F&RNSW;RFS	Council;NPWS	1415;1516;1617;1718;1819
107	319	Hazard Reduction	1C	Inspect /maintain APZs as required.	APZ inspected/maintained in accordance with agency specific policies and procedures.	Council;Private	RFS	1415;1516;1617;1718;1819



108	314	Preparedness	1C	Inspect/maintain/construct fire trail as required.	Inspect /maintain/construct fire trail as per Fire Trail Sub-Committee recommendations. Sub-Committee priorities are based on risk ratings from the Bush Fire Risk Register with consideration to local works priorities.	Council;NPWS;Private		RFS		1415;1516;1617;1718;1819
108	315	Hazard Reduction	1C	Inspect /maintain APZs as required.	APZ inspected/maintained in accordance with agency specific policies and procedures.	Council;NPWS;Private		RFS		1415;1516;1617;1718;1819
108	316	Community Education	1C	Implement community engagement strategy or plan	Implement community engagement strategy or plan per agency policies and procedures.	F&RNSW;RFS		CL;Council;NPWS		1415;1516;1617;1718;1819
108	494	Hazard Reduction	1C	Conduct mosaic pattern fuel management in SFAZ	Conduct mosaic pattern fuel management works in SFAZ in accordance with agency specific fire management plans.	Council;NPWS;F&RNSW;RFS		Private		1415;1516;1617;1718;1819
108	495	Other	1C	Implement NSL per 2011 report findings	Implement Northern Strategic Line (NSL) per 2011 report findings.	CA;Council;NPWS;RFS				1415;1516;1617;1718;1819
109	320	Community Education	1C	Implement community engagement strategy or plan	Implement community engagement strategy or plan per agency policies and procedures.	F&RNSW;RFS				1415;1516;1617;1718;1819
109	321	Hazard Reduction	1C	Inspect /maintain APZs as required.		Private		RFS		1415;1516;1617;1718;1819
110	322	Community Education	1C	Implement community engagement strategy or plan	Implement community engagement strategy or plan per agency policies and procedures.	F&RNSW;RFS				1415;1516;1617;1718;1819
110	323	Hazard Reduction	1C	Inspect /maintain APZs as required.		Private		RFS		1415;1516;1617;1718;1819
110	521	Hazard Reduction	1C	Conduct mosaic pattern fuel management in SFAZ	Conduct mosaic pattern fuel management works in SFAZ in accordance with agency specific fire management plans.	Council;F&RNSW;RFS		Private		1415;1516;1617;1718;1819
111	325	Hazard Reduction	1C	Inspect /maintain APZs as required.		Other	Origin Energy	RFS		1415;1516;1617;1718;1819
111	536	Hazard Reduction	1C	Conduct mosaic pattern fuel management in SFAZ	Conduct mosaic pattern fuel management works in SFAZ in accordance with agency specific fire management plans.	Council;F&RNSW;RFS		Private		1415;1516;1617;1718;1819
112	326	Hazard Reduction	1C	Inspect /maintain APZs as required.	APZ inspected/maintained in accordance with agency specific policies and procedures.	CA				1415;1516;1617;1718;1819
112	537	Hazard Reduction	1C	Conduct mosaic pattern fuel management in SFAZ	Conduct mosaic pattern fuel management works in SFAZ in accordance with agency specific fire management plans.	CA;F&RNSW;RFS		Private		1415;1516;1617;1718;1819
113	327	Hazard Reduction	1C	Inspect /maintain APZs as required.	APZ inspected/maintained in accordance with agency specific policies and procedures.	Other	Origin Energy	RFS		1415;1516;1617;1718;1819
113	538	Hazard Reduction	1C	Conduct mosaic pattern fuel management in SFAZ	Conduct mosaic pattern fuel management works in SFAZ in accordance with agency specific fire management plans.	Council;F&RNSW;RFS		Private		1415;1516;1617;1718;1819
114	329	Hazard Reduction	1C	Inspect /maintain APZs as required.	APZ inspected/maintained in accordance with agency specific policies and procedures.	CL;Council;Other	Katoomba Airfield Pty Ltd	RFS		1415;1516;1617;1718;1819
114	539	Hazard Reduction	1C	Conduct mosaic pattern fuel management in SFAZ	Conduct mosaic pattern fuel management works in SFAZ in accordance with agency specific fire management plans.	Council;NPWS;F&RNSW;RFS		Private		1415;1516;1617;1718;1819
114	540	Other	1C	Implement NSL per 2011 report findings	Implement Northern Strategic Line (NSL) per 2011 report findings.	Council;NPWS;RFS				1415;1516;1617;1718;1819
115	328	Hazard Reduction	1C	Inspect /maintain APZs as required.	APZ inspected/maintained in accordance with agency specific policies and procedures.	Other	Origin Energy	RFS		1415;1516;1617;1718;1819
115	541	Hazard Reduction	1C	Conduct mosaic pattern fuel management in SFAZ	Conduct mosaic pattern fuel management works in SFAZ in accordance with agency specific fire management plans.	Council;NPWS;F&RNSW;RFS		Private		1415;1516;1617;1718;1819
115	542	Other	1C	Implement NSL per 2011 report findings	Implement Northern Strategic Line (NSL) per 2011 report findings.	Council;NPWS;RFS				1415;1516;1617;1718;1819
116	330	Hazard Reduction	1C	Inspect /maintain APZs as required.	APZ inspected/maintained in accordance with agency specific policies and procedures.	Other	Blue Mountains Broadcasters	RFS		1415;1516;1617;1718;1819
117	331	Hazard Reduction	1C	Inspect /maintain APZs as required.	APZ inspected/maintained in accordance with agency specific policies and procedures.	Sydney Trains				1415;1516;1617;1718;1819
117	543	Hazard Reduction	1C	Conduct mosaic pattern fuel management in SFAZ	Conduct mosaic pattern fuel management works in SFAZ in accordance with agency specific fire management plans.	Council;F&RNSW;RFS;Other	DIALC	Private		1415;1516;1617;1718;1819
118	337	Hazard Reduction	1C	Inspect /maintain APZs as required.		Private		RFS		1415;1516;1617;1718;1819
118	562	Hazard Reduction	1C	Conduct mosaic pattern fuel management in SFAZ	Conduct mosaic pattern fuel management works in SFAZ in accordance with agency specific fire management plans.	CL;Council;NPWS;F&RNSW;RFS		Private		1415;1516;1617;1718;1819
119	334	Preparedness	1C	Inspect/maintain/construct fire trail as required.	Inspect /maintain/construct fire trail as per Fire Trail Sub-Committee recommendations. Sub-Committee priorities are based on risk ratings from the Bush Fire Risk Register with consideration to local works priorities.	CA;NPWS		RFS		1415;1516;1617;1718;1819
120	335	Preparedness	1C	Inspect/maintain/construct fire trail as required.	Inspect /maintain/construct fire trail as per Fire Trail Sub-Committee recommendations. Sub-Committee priorities are based on risk ratings from the Bush Fire Risk Register with consideration to local works priorities.	CA;NPWS		RFS		1415;1516;1617;1718;1819
121	336	Preparedness	1C	Inspect/maintain/construct fire trail as required.	Inspect /maintain/construct fire trail as per Fire Trail Sub-Committee recommendations. Sub-Committee priorities are based on risk ratings from the Bush Fire Risk Register with consideration to local works priorities.	CA;NPWS		RFS		1415;1516;1617;1718;1819
122	333	Hazard Reduction	1C	Inspect /maintain APZs as required.	APZ inspected/maintained in accordance with agency specific policies and procedures.	NPWS				1415;1516;1617;1718;1819
123	339	Community Education	2A	Implement community engagement strategy or plan	Implement community engagement strategy or plan per agency policies and procedures.	RFS		Council;NPWS		1415;1516;1617;1718;1819
123	340	Preparedness	2A	Inspect/maintain/construct fire trail as required.	Inspect /maintain/construct fire trail as per Fire Trail Sub-Committee recommendations. Sub-Committee priorities are based on risk ratings from the Bush Fire Risk Register with consideration to local works priorities.	Council;NPWS		RFS		1415;1516;1617;1718;1819
123	341	Hazard Reduction	2A	Inspect /maintain APZs as required.		Private		RFS		1415;1516;1617;1718;1819
123	496	Hazard Reduction	2A	Conduct mosaic pattern fuel management in SFAZ	Conduct mosaic pattern fuel management works in SFAZ in accordance with agency specific fire management plans.	Council;NPWS;F&RNSW;RFS		Private		1415;1516;1617;1718;1819
123	497	Property Planning	2A	Conduct Community Protection Planning	Conduct Community Protection Planning in accordance with agency policy and procedures.	RFS		Council;NPWS;Private		1415;1516;1617;1718;1819



124	342	Community Education	2A	Implement community engagement strategy or plan	Implement community engagement strategy or plan per agency policies and procedures.	F&RNSW;RFS		CA;Council;NPWS		1415;1516;1617;1718;1819
124	343	Preparedness	2A	Inspect/maintain/construct fire trail as required.	Inspect/maintain/construct fire trail as per Fire Trail Sub-Committee recommendations. Sub-Committee priorities are based on risk ratings from the Bush Fire Risk Register with consideration to local works priorities.	CA;NPWS		RFS		1415;1516;1617;1718;1819
124	344	Hazard Reduction	2A	Inspect /maintain APZs as required.	APZ inspected/maintained in accordance with agency specific policies and procedures.	Council;Private		RFS		1415;1516;1617;1718;1819
124	498	Hazard Reduction	2A	Conduct mosaic pattern fuel management in SFAZ	Conduct mosaic pattern fuel management works in SFAZ in accordance with agency specific fire management plans.	CA;Council;NPWS;F&RNSW;RFS		Private		1415;1516;1617;1718;1819
125	346	Hazard Reduction	2A	Inspect /maintain APZs as required.	APZ inspected/maintained in accordance with agency specific policies and procedures.	Private		RFS		1415;1516;1617;1718;1819
125	522	Hazard Reduction	2A	Conduct mosaic pattern fuel management in SFAZ	Conduct mosaic pattern fuel management works in SFAZ in accordance with agency specific fire management plans.	Council;F&RNSW;RFS		Private		1415;1516;1617;1718;1819
127	367	Hazard Reduction	2A	Inspect /maintain APZs as required.	APZ inspected/maintained in accordance with agency specific policies and procedures.	NPWS				1415;1516;1617;1718;1819
128	358	Hazard Reduction	2A	Inspect /maintain APZs as required.	APZ inspected/maintained in accordance with agency specific policies and procedures.	CL;Council				1415;1516;1617;1718;1819
129	359	Hazard Reduction	2A	Inspect /maintain APZs as required.	APZ inspected/maintained in accordance with agency specific policies and procedures.	Sydney Trains				1415;1516;1617;1718;1819
129	544	Hazard Reduction	2A	Conduct mosaic pattern fuel management in SFAZ	Conduct mosaic pattern fuel management works in SFAZ in accordance with agency specific fire management plans.	Council;F&RNSW;RFS		Private		1415;1516;1617;1718;1819
130	360	Hazard Reduction	2A	Inspect /maintain APZs as required.	APZ inspected/maintained in accordance with agency specific policies and procedures.	Council;RFS				1415;1516;1617;1718;1819
130	545	Hazard Reduction	2A	Conduct mosaic pattern fuel management in SFAZ	Conduct mosaic pattern fuel management works in SFAZ in accordance with agency specific fire management plans.	Council;F&RNSW;RFS		Private		1415;1516;1617;1718;1819
131	361	Hazard Reduction	2A	Inspect /maintain APZs as required.	APZ inspected/maintained in accordance with agency specific policies and procedures.	Private;Other	CASA/Wentworth Area Health Service	RFS		1415;1516;1617;1718;1819
131	546	Hazard Reduction	2A	Conduct mosaic pattern fuel management in SFAZ	Conduct mosaic pattern fuel management works in SFAZ in accordance with agency specific fire management plans.	NPWS;F&RNSW;RFS		Private		1415;1516;1617;1718;1819
132	362	Hazard Reduction	2A	Inspect /maintain APZs as required.	APZ inspected/maintained in accordance with agency specific policies and procedures.	Other	Origin Energy	RFS		1415;1516;1617;1718;1819
132	547	Hazard Reduction	2A	Conduct mosaic pattern fuel management in SFAZ	Conduct mosaic pattern fuel management works in SFAZ in accordance with agency specific fire management plans.	Council;F&RNSW;RFS		Private		1415;1516;1617;1718;1819
133	363	Hazard Reduction	2A	Inspect /maintain APZs as required.	APZ inspected/maintained in accordance with agency specific policies and procedures.	Other	Origin Energy	RFS		1415;1516;1617;1718;1819
133	548	Hazard Reduction	2A	Conduct mosaic pattern fuel management in SFAZ	Conduct mosaic pattern fuel management works in SFAZ in accordance with agency specific fire management plans.	Council;F&RNSW;RFS		Private		1415;1516;1617;1718;1819
134	364	Hazard Reduction	2A	Conduct mosaic pattern fuel management in SFAZ	Conduct mosaic pattern fuel management works in SFAZ in accordance with agency specific fire management plans	Council;Defence		RFS		1415;1516;1617;1718;1819
134	365	Hazard Reduction	2A	Inspect /maintain APZs as required.	APZ inspected/maintained in accordance with agency specific policies and procedures as identified in 'Property Bushfire Management Plan 2008/09 to 2013/14.	Defence		RFS		1415;1516;1617;1718;1819
135	352	Hazard Reduction	2A	Inspect /maintain APZs as required.	APZ inspected/maintained in accordance with agency specific policies and procedures.	Private		RFS		1415;1516;1617;1718;1819
135	526	Hazard Reduction	2A	Conduct mosaic pattern fuel management in SFAZ	Conduct mosaic pattern fuel management works in SFAZ in accordance with agency specific fire management plans.	Council;F&RNSW;RFS		Private		1415;1516;1617;1718;1819
136	354	Hazard Reduction	2A	Inspect /maintain APZs as required.	APZ inspected/maintained in accordance with agency specific policies and procedures.	Private		RFS		1415;1516;1617;1718;1819
136	527	Hazard Reduction	2A	Conduct mosaic pattern fuel management in SFAZ	Conduct mosaic pattern fuel management works in SFAZ in accordance with agency specific fire management plans.	Council;F&RNSW;RFS		Private		1415;1516;1617;1718;1819
137	355	Hazard Reduction	2A	Conduct mosaic pattern fuel management in SFAZ	Conduct mosaic pattern fuel management works in SFAZ in accordance with agency specific fire management plans.	NPWS		NPWS;F&RNSW;RFS		1415;1516;1617;1718;1819
137	357	Hazard Reduction	2A	Inspect /maintain APZs as required.	APZ inspected/maintained in accordance with agency specific policies and procedures.	Council;Private		RFS		1415;1516;1617;1718;1819
138	368	Hazard Reduction	2A	Conduct fuel management works in SFAZ	Fuel management using low/moderate intensity burning.	NPWS		F&RNSW;RFS		1415;1516;1617;1718;1819
138	369	Hazard Reduction	2A	Inspect /maintain APZs as required.	APZ inspected/maintained in accordance with agency specific policies and procedures.	Council;NPWS				1415;1516;1617;1718;1819
139	350	Hazard Reduction	2A	Inspect /maintain APZs as required.	APZ inspected/maintained in accordance with agency specific policies and procedures.	NPWS		RFS		1415;1516;1617;1718;1819
139	525	Hazard Reduction	2A	Conduct mosaic pattern fuel management in SFAZ	Conduct mosaic pattern fuel management works in SFAZ in accordance with agency specific fire management plans.	NPWS;F&RNSW;RFS		Private		1415;1516;1617;1718;1819
140	372	Hazard Reduction	2A	Inspect /maintain APZs as required.	APZ inspected/maintained in accordance with agency specific policies and procedures.	Council				1415;1516;1617;1718;1819
141	366	Hazard Reduction	2A	Inspect /maintain APZs as required.	APZ inspected/maintained in accordance with agency specific policies and procedures.	Other	Origin Energy	RFS		1415;1516;1617;1718;1819
141	549	Hazard Reduction	2A	Conduct mosaic pattern fuel management in SFAZ	Conduct mosaic pattern fuel management works in SFAZ in accordance with agency specific fire management plans.	F&RNSW;RFS		Private		1415;1516;1617;1718;1819
142	371	Hazard Reduction	2A	Inspect /maintain APZs as required.	APZ inspected/maintained in accordance with agency specific policies and procedures.	NPWS				1415;1516;1617;1718;1819
143	370	Preparedness	2A	Inspect/maintain/construct fire trail as required.	Inspect /maintain/construct fire trail as per Fire Trail Sub-Committee recommendations. Sub-Committee priorities are based on risk ratings from the Bush Fire Risk Register with consideration to local works priorities.	CA;NPWS		RFS		1415;1516;1617;1718;1819



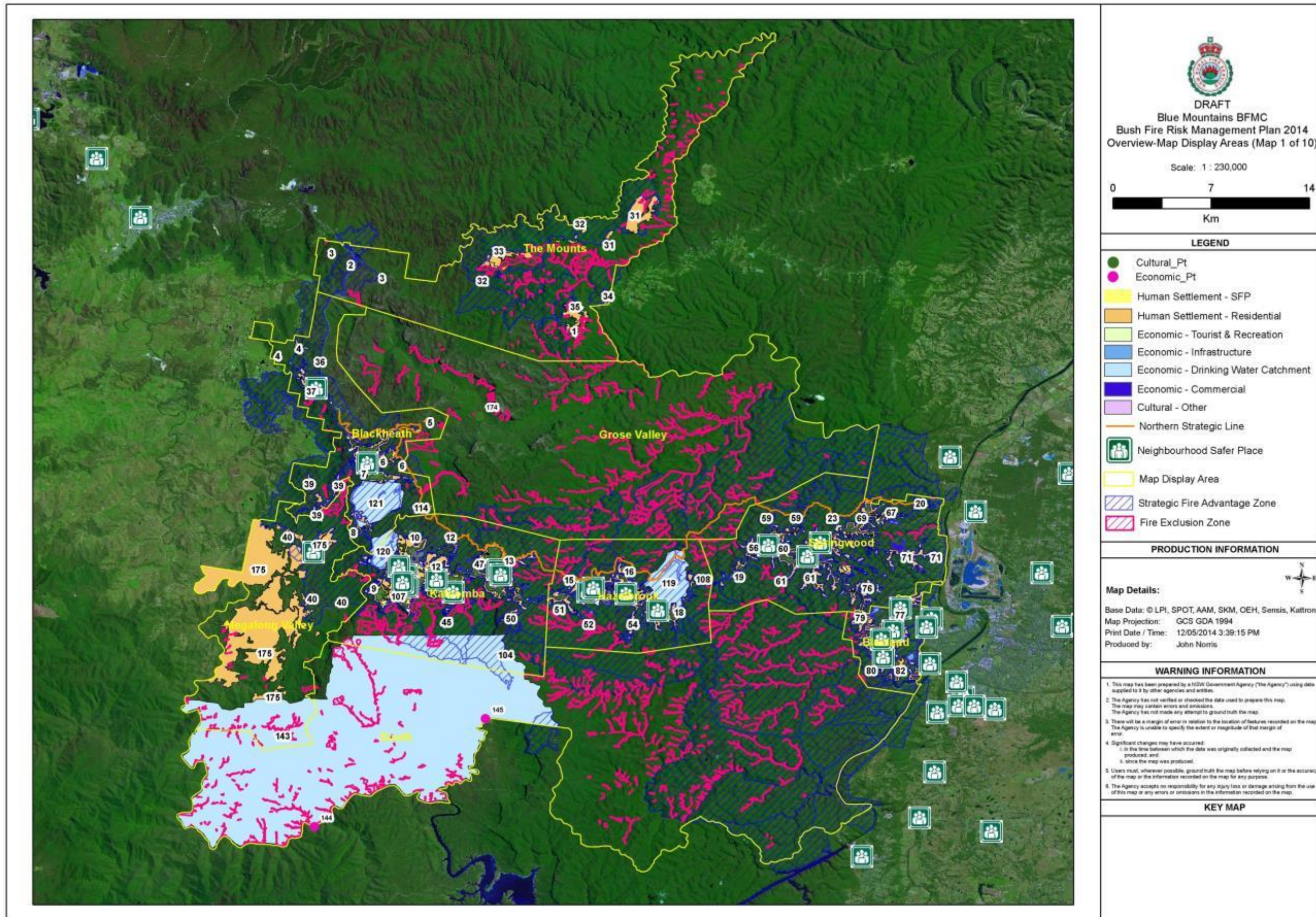
144	373	Hazard Reduction	2A	Inspect/maintain APZs as required	APZ inspected/maintained in accordance with agency specific policies and procedures.	CA				1415;1516;1617;1718;1819
145	374	Hazard Reduction	2A	Inspect/maintain APZs as required.	APZ inspected/maintained in accordance with agency specific policies and procedures.	CA				1415;1516;1617;1718;1819
146	376	Hazard Reduction	2C	Inspect /maintain APZs as required.		Private		RFS		1415;1516;1617;1718;1819
146	524	Hazard Reduction	2C	Conduct mosaic pattern fuel management in SFAZ	Conduct mosaic pattern fuel management works in SFAZ in accordance with agency specific fire management plans.	Council;F&RNSW;RFS		Private		1415;1516;1617;1718;1819
147	408	Hazard Reduction	2C	Inspect /maintain APZs as required.	APZ inspected/maintained in accordance with agency specific policies and procedures.	Council				1415;1516;1617;1718;1819
147	559	Hazard Reduction	2C	Conduct mosaic pattern fuel management in SFAZ	Conduct mosaic pattern fuel management works in SFAZ in accordance with agency specific fire management plans.	Council;F&RNSW;RFS		Private		1415;1516;1617;1718;1819
148	407	Hazard Reduction	2C	Inspect /maintain APZs as required.	APZ inspected/maintained in accordance with agency specific policies and procedures.	NPWS				1415;1516;1617;1718;1819
148	557	Hazard Reduction	2C	Conduct mosaic pattern fuel management in SFAZ	Conduct mosaic pattern fuel management works in SFAZ in accordance with agency specific fire management plans.	Council;NPWS;F&RNSW;RFS		Private		1415;1516;1617;1718;1819
148	558	Other	2C	Implement NSL per 2011 report findings	Implement Northern Strategic Line (NSL) per 2011 report findings.	NPWS;RFS				1415;1516;1617;1718;1819
149	409	Hazard Reduction	2C	Inspect /maintain APZs as required.	APZ inspected/maintained in accordance with agency specific policies and procedures.	Council				1415;1516;1617;1718;1819
150	410	Hazard Reduction	2C	Inspect /maintain APZs as required.	APZ inspected/maintained in accordance with agency specific policies and procedures.	Council				1415;1516;1617;1718;1819
151	406	Hazard Reduction	2C	Inspect /maintain APZs as required.		Other	Wentworth Falls Country Club Limited	RFS		1415;1516;1617;1718;1819
153	401	Hazard Reduction	2C	Inspect /maintain APZs as required.	APZ inspected/maintained in accordance with agency specific policies and procedures.	Council				1415;1516;1617;1718;1819
154	402	Hazard Reduction	2C	Inspect /maintain APZs as required.	APZ inspected/maintained in accordance with agency specific policies and procedures.	Council				1415;1516;1617;1718;1819
155	403	Hazard Reduction	2C	Conduct mosaic pattern fuel management in SFAZ.	Conduct mosaic pattern fuel management works in SFAZ in accordance with agency specific fire management plans	Council;RFS		F&RNSW		1415;1516;1617;1718;1819
156	404	Hazard Reduction	2C	Inspect /maintain APZs as required.	APZ inspected/maintained in accordance with agency specific policies and procedures.	CL				1415;1516;1617;1718;1819
157	405	Hazard Reduction	2C	Inspect /maintain APZs as required.	APZ inspected/maintained in accordance with agency specific policies and procedures.	Council				1415;1516;1617;1718;1819
158	394	Hazard Reduction	2C	Inspect /maintain APZs as required.	APZ inspected/maintained in accordance with agency specific policies and procedures.	RMS		RFS		1415;1516;1617;1718;1819
158	550	Hazard Reduction	2C	Conduct mosaic pattern fuel management in SFAZ	Conduct mosaic pattern fuel management works in SFAZ in accordance with agency specific fire management plans.	Council;F&RNSW;RFS		Private		1415;1516;1617;1718;1819
159	395	Hazard Reduction	2C	Inspect /maintain APZs as required.	APZ inspected/maintained in accordance with agency specific policies and procedures.	Council				1415;1516;1617;1718;1819
159	551	Hazard Reduction	2C	Conduct mosaic pattern fuel management in SFAZ	Conduct mosaic pattern fuel management works in SFAZ in accordance with agency specific fire management plans.	Council;F&RNSW;RFS		Private		1415;1516;1617;1718;1819
160	396	Hazard Reduction	2C	Inspect /maintain APZs as required.	APZ inspected/maintained in accordance with agency specific policies and procedures.	Other	Sydney Water Corporation	RFS		1415;1516;1617;1718;1819
160	552	Hazard Reduction	2C	Conduct mosaic pattern fuel management in SFAZ	Conduct mosaic pattern fuel management works in SFAZ in accordance with agency specific fire management plans.	Council;F&RNSW;RFS		Private		1415;1516;1617;1718;1819
161	397	Hazard Reduction	2C	Inspect /maintain APZs as required.	APZ inspected/maintained in accordance with agency specific policies and procedures.	Other	Sydney Water Corporation	RFS		1415;1516;1617;1718;1819
161	553	Hazard Reduction	2C	Conduct mosaic pattern fuel management in SFAZ	Conduct mosaic pattern fuel management works in SFAZ in accordance with agency specific fire management plans.	Council;F&RNSW;RFS		Private		1415;1516;1617;1718;1819
162	398	Hazard Reduction	2C	Inspect /maintain APZs as required.	APZ inspected/maintained in accordance with agency specific policies and procedures.	RMS				1415;1516;1617;1718;1819
162	554	Hazard Reduction	2C	Conduct mosaic pattern fuel management in SFAZ	Conduct mosaic pattern fuel management works in SFAZ in accordance with agency specific fire management plans.	Council;NPWS;F&RNSW;RFS		Private		1415;1516;1617;1718;1819
163	380	Hazard Reduction	2C	Inspect /maintain APZs as required.		Private		RFS		1415;1516;1617;1718;1819
163	381	Preparedness	2C	Inspect/maintain/construct fire trail as required.	Inspect /maintain/construct fire trail as per Fire Trail Sub-Committee recommendations. Sub-Committee priorities are based on risk ratings from the Bush Fire Risk Register with consideration to local works priorities.	Council		RFS		1415;1516;1617;1718;1819
163	529	Hazard Reduction	2C	Conduct mosaic pattern fuel management in SFAZ	Conduct mosaic pattern fuel management works in SFAZ in accordance with agency specific fire management plans.	Council;F&RNSW;RFS		Private		1415;1516;1617;1718;1819
163	530	Other	2C	Implement NSL per 2011 report findings	Implement Northern Strategic Line (NSL) per 2011 report findings.	Council;RFS				1415;1516;1617;1718;1819
164	383	Hazard Reduction	2C	Inspect /maintain APZs as required.		Private		RFS		1415;1516;1617;1718;1819
164	531	Hazard Reduction	2C	Conduct mosaic pattern fuel management in SFAZ	Conduct mosaic pattern fuel management works in SFAZ in accordance with agency specific fire management plans.	Council;F&RNSW;RFS		Private		1415;1516;1617;1718;1819
165	385	Hazard Reduction	2C	Inspect /maintain APZs as required.		Private		RFS		1415;1516;1617;1718;1819
165	532	Hazard Reduction	2C	Conduct mosaic pattern fuel management in SFAZ	Conduct mosaic pattern fuel management works in SFAZ in accordance with agency specific fire management plans.	Council;NPWS;F&RNSW;RFS		Private		1415;1516;1617;1718;1819
166	378	Hazard Reduction	2C	Inspect /maintain APZs as required.		Private		RFS		1415;1516;1617;1718;1819
166	528	Hazard Reduction	2C	Conduct mosaic pattern fuel management in SFAZ	Conduct mosaic pattern fuel management works in SFAZ in accordance with agency specific fire management plans.	Council;NPWS;F&RNSW;RFS		Private		1415;1516;1617;1718;1819



167	386	Hazard Reduction	2C	Conduct mosaic pattern fuel management in SFAZ	Conduct mosaic pattern fuel management works in SFAZ in accordance with agency specific fire management plans	Council;NPWS;Private;RFS		F&RNSW		1415;1516;1617;1718;1819
167	388	Preparedness	2C	Inspect/maintain/construct fire trail as required.	Inspect /maintain/construct fire trail as per Fire Trail Sub-Committee recommendations. Sub-Committee priorities are based on risk ratings from the Bush Fire Risk Register with consideration to local works priorities.	Council;NPWS;Other	Origin Energy	RFS		1415;1516;1617;1718;1819
167	389	Hazard Reduction	2C	Inspect /maintain APZs as required.		Private		RFS		1415;1516;1617;1718;1819
168	391	Hazard Reduction	2C	Inspect /maintain APZs as required.		Private		RFS		1415;1516;1617;1718;1819
168	533	Hazard Reduction	2C	Conduct mosaic pattern fuel management in SFAZ	Conduct mosaic pattern fuel management works in SFAZ in accordance with agency specific fire management plans.	Council;NPWS;F&RNSW;RFS		Private		1415;1516;1617;1718;1819
169	393	Hazard Reduction	2C	Inspect /maintain APZs as required.		Private		RFS		1415;1516;1617;1718;1819
169	534	Hazard Reduction	2C	Conduct mosaic pattern fuel management in SFAZ	Conduct mosaic pattern fuel management works in SFAZ in accordance with agency specific fire management plans.	NPWS;F&RNSW;RFS;Other	DLALC	Private		1415;1516;1617;1718;1819
169	535	Other	2C	Implement NSL per 2011 report findings	Implement Northern Strategic Line (NSL) per 2011 report findings.	RFS				1415;1516;1617;1718;1819
170	411	Hazard Reduction	2C	Inspect /maintain APZs as required.	APZ Inspected/maintained in accordance with agency specific policies and procedures.	Council				1415;1516;1617;1718;1819
171	412	Hazard Reduction	2C	Inspect /maintain APZs as required.	APZ inspected/maintained in accordance with agency specific policies and procedures.	Council				1415;1516;1617;1718;1819
172	413	Hazard Reduction	2C	Inspect /maintain APZs as required.	APZ inspected/maintained in accordance with agency specific policies and procedures.	Council				1415;1516;1617;1718;1819
173	414	Hazard Reduction	2C	Inspect /maintain APZs as required.	APZ inspected/maintained in accordance with agency specific policies and procedures.	Council				1415;1516;1617;1718;1819
174	415	Ignition Management	2C	Manage access to potential Ignition sources	Manage access to potential ignition source areas within the Blue Gum Forest on days	NPWS				1415;1516;1617;1718;1819
175	416	Hazard Reduction	3A	Conduct mosaic pattern fuel management in SFAZ	Conduct mosaic pattern fuel management works in SFAZ in accordance with agency specific fire management plans.	Council;RFS				1415;1516;1617;1718;1819
175	417	Preparedness	3A	Inspect/maintain/construct fire trail as required.	Inspect /maintain/construct fire trail as per Fire Trail Sub-Committee recommendations. Sub-Committee priorities are based on risk ratings from the Bush Fire Risk Register with consideration to local works priorities.	CL;Council;NPWS		RFS		1415;1516;1617;1718;1819
248	418	Ignition Management	1C	Patrol reserve on extreme/catastrophic fire days		Council		RFS		1415;1516;1617;1718;1819
249	560	Hazard Reduction	2C	Conduct mosaic pattern fuel management in SFAZ	Conduct mosaic pattern fuel management works in SFAZ in accordance with agency specific fire management plans.	Council;NPWS;F&RNSW;RFS		Private		1415;1516;1617;1718;1819
250	561	Hazard Reduction	2C	Conduct mosaic pattern fuel management in SFAZ	Conduct mosaic pattern fuel management works in SFAZ in accordance with agency specific fire management plans.	CL;Council;F&RNSW;RFS		Private		1415;1516;1617;1718;1819
251	523	Hazard Reduction	2A	Inspect /maintain APZs as required.		Private		RFS		1415;1516;1617;1718;1819
19;0	3	Preparedness	1A	Inspect/maintain/construct fire trail as required.	Inspect /maintain/construct fire trail as per Fire Trail Sub-Committee recommendations. Sub-Committee priorities are based on risk ratings from the Bush Fire Risk Register with consideration to local works priorities.	NPWS		RFS		1415;1516;1617;1718;1819
19;105;248;249;250;0;0	1	Community Education	1A	Implement community engagement strategy or plan	Implement community engagement strategy or plan per agency policies and procedures.	F&RNSW;RFS		Council;NPWS		1415;1516;1617;1718;1819
2;3	419	Property Planning	1A	Conduct Community Protection Planning	Conduct Community Protection Planning in accordance with agency policy and procedures.	RFS	Origin Energy	RFS		1415;1516;1617;1718;1819



Appendix 6 Maps

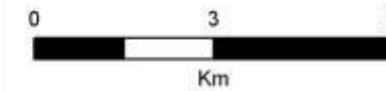






DRAFT  
Blue Mountains BFMC  
Bush Fire Risk Management Plan 2014  
The Mounts-Map Display Area (Map 2 of 10)

Scale: 1 : 105,000



LEGEND

- Cultural\_Pt
- Economic\_Pt
- Human Settlement - SFP
- Human Settlement - Residential
- Economic - Tourist & Recreation
- Economic - Infrastructure
- Economic - Drinking Water Catchment
- Economic - Commercial
- Cultural - Other
- Northern Strategic Line
- Neighbourhood Safer Place
- Map Display Area
- Strategic Fire Advantage Zone
- Fire Exclusion Zone

PRODUCTION INFORMATION

Map Details:

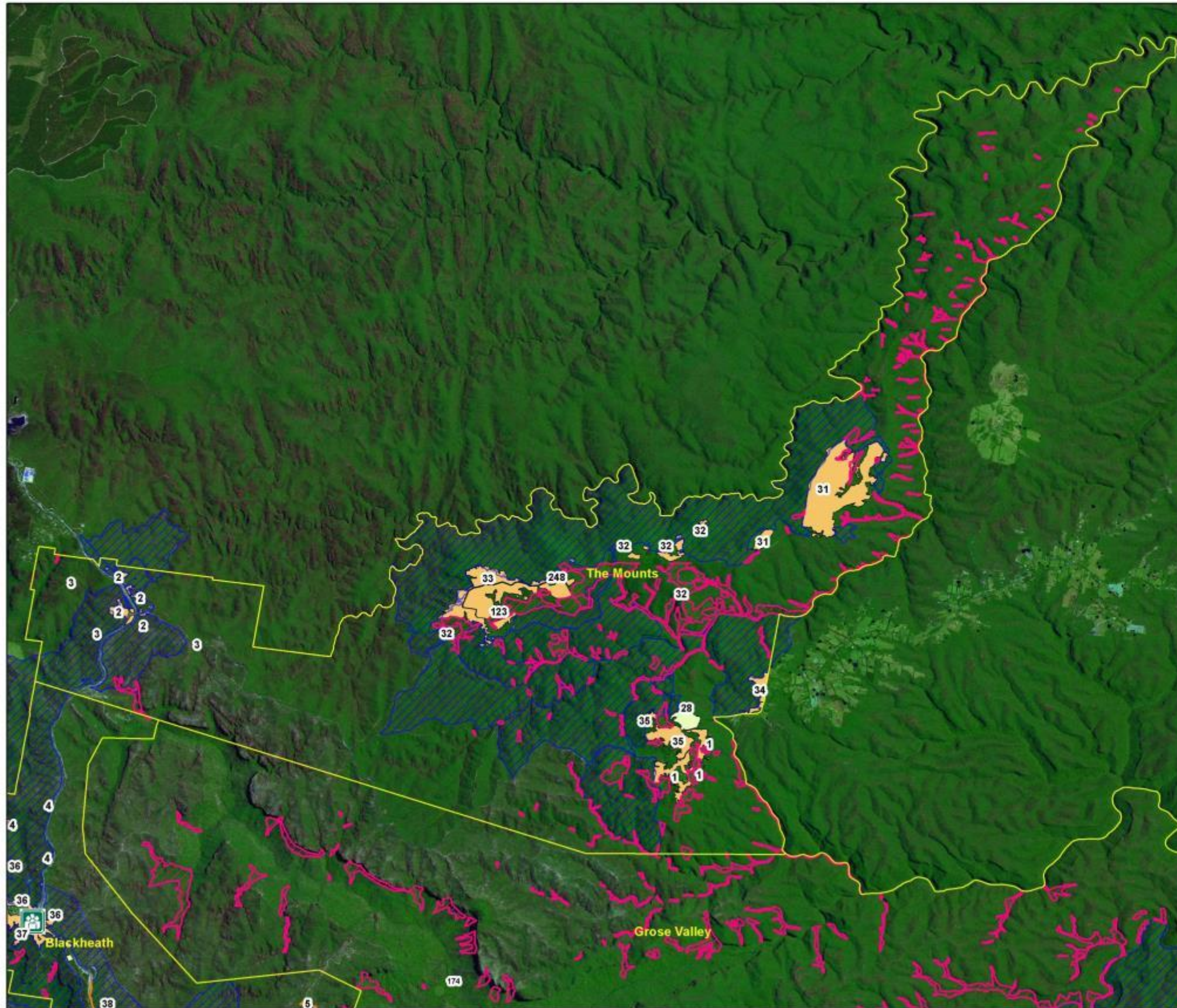
Base Data: © LPI, SPOT, AAM, SKM, OEH, Sensis, Kaltron  
Map Projection: GCS GDA 1994  
Print Date / Time: 12/05/2014 3:46:59 PM  
Produced by: John Norris



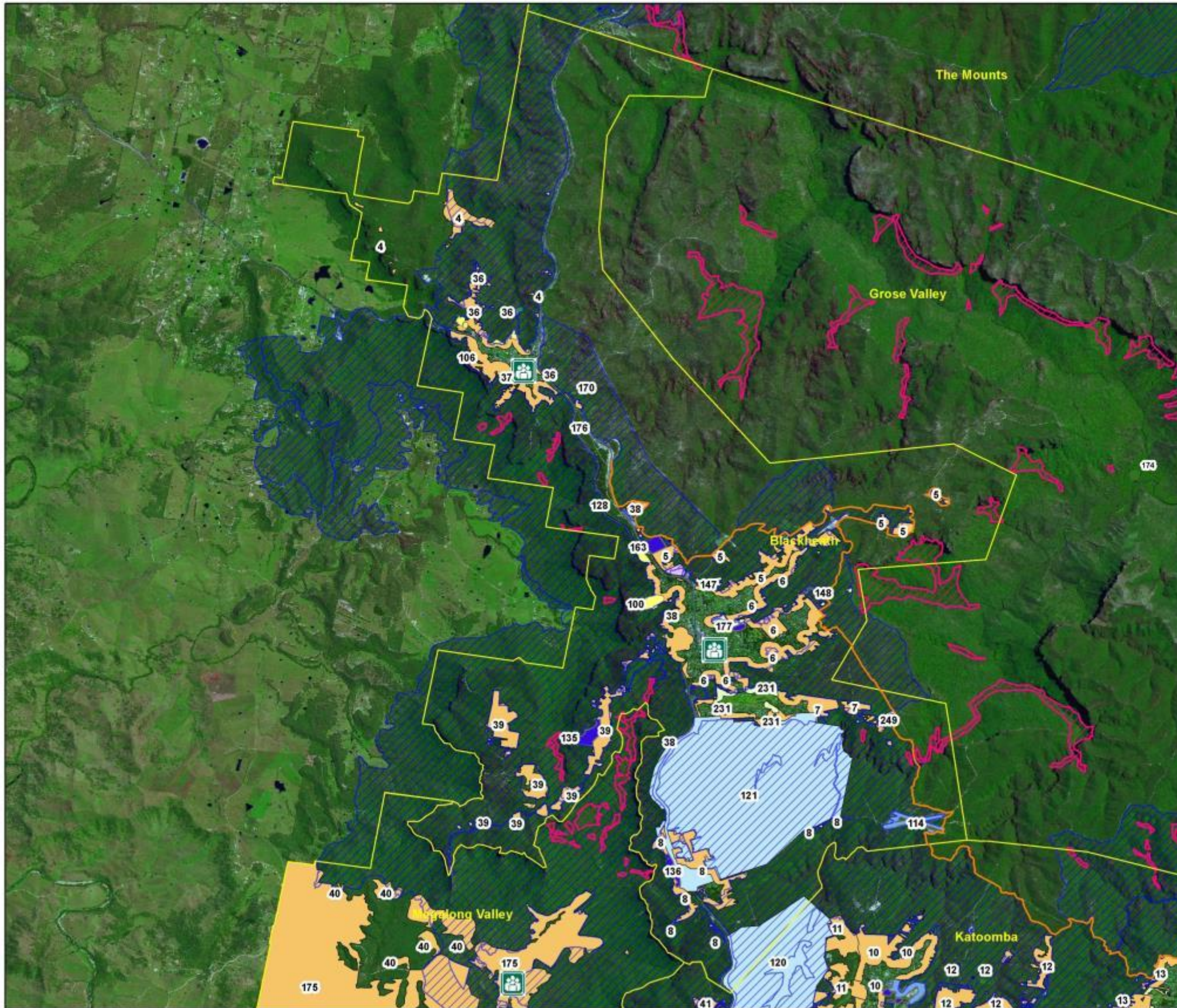
WARNING INFORMATION

1. This map has been prepared by a NSW Government Agency ("the Agency") using data supplied to it by other agencies and entities.
2. The Agency has not verified or checked the data used to prepare this map. The map may contain errors and omissions. The Agency has not made any attempt to ground truth the map.
3. There will be a margin of error in relation to the location of features recorded on the map. The Agency is unable to specify the extent or magnitude of that margin of error.
4. Significant changes may have occurred:
  - i. in the time between which the data was originally collected and the map produced; and
  - ii. since the map was produced.
5. Users must, wherever possible, ground truth the map before relying on it or the accuracy of the map or the information recorded on the map for any purpose.
6. The Agency accepts no responsibility for any injury loss or damage arising from the use of this map or any errors or omissions in the information recorded on the map.

KEY MAP








**DRAFT**  
 Blue Mountains BFMC  
 Bush Fire Risk Management Plan 2014  
 Blackheath-Map Display Area (Map 3 of 10)

Scale: 1 : 70,000




Km

**LEGEND**

-  Cultural\_Pt
-  Economic\_Pt
-  Human Settlement - SFP
-  Human Settlement - Residential
-  Economic - Tourist & Recreation
-  Economic - Infrastructure
-  Economic - Drinking Water Catchment
-  Economic - Commercial
-  Cultural - Other
-  Northern Strategic Line
-  Neighbourhood Safer Place
-  Map Display Area
-  Strategic Fire Advantage Zone
-  Fire Exclusion Zone

**PRODUCTION INFORMATION**

**Map Details:**



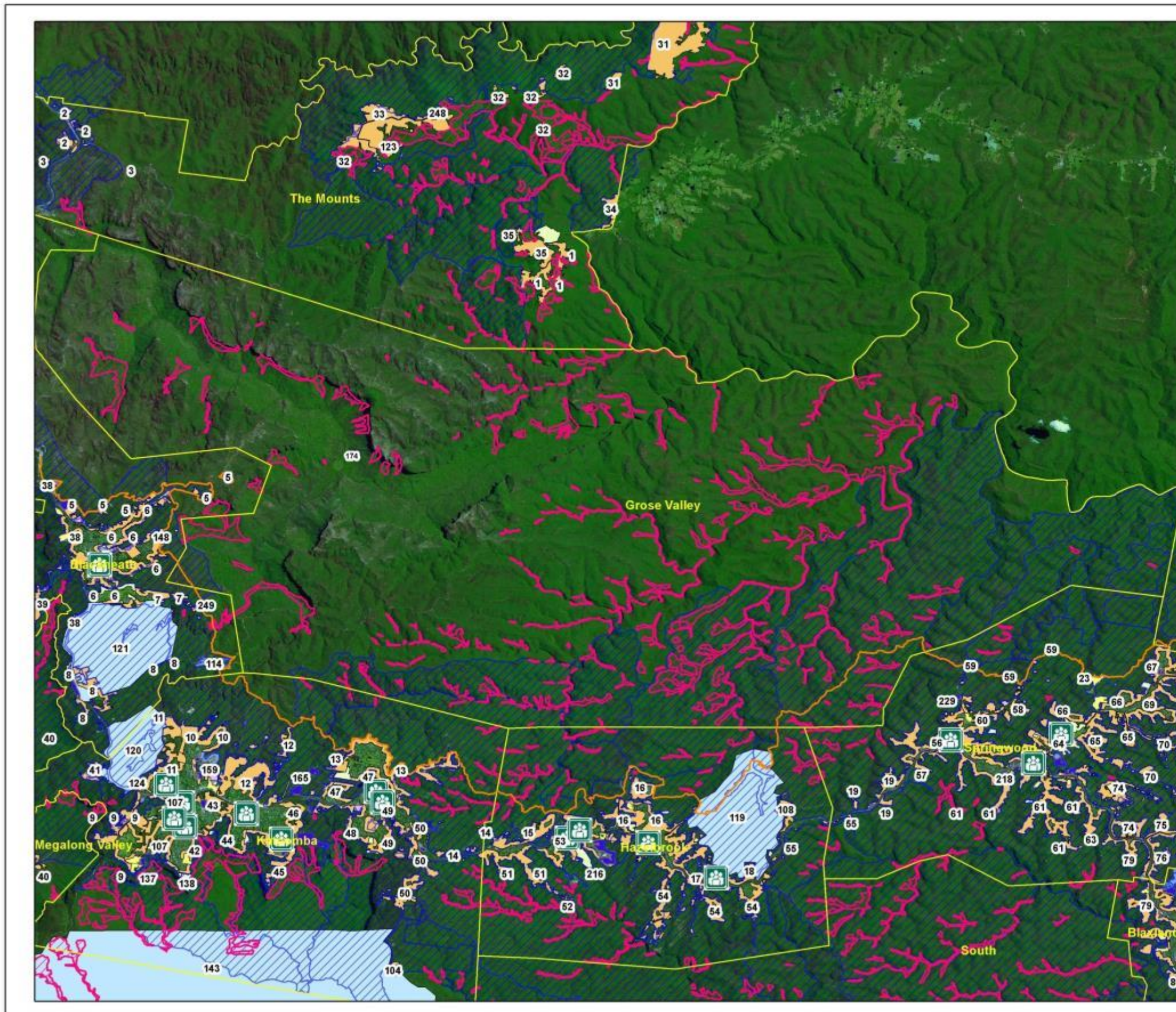
Base Data: © LPI, SPOT, AAM, SKM, OEH, Sensis, Kalitron  
 Map Projection: GCS GDA 1994  
 Print Date / Time: 12/05/2014 3:53:27 PM  
 Produced by: John Norris

**WARNING INFORMATION**

1. This map has been prepared by a NSW Government Agency ("the Agency") using data supplied to it by other agencies and entities.
2. The Agency has not verified or checked the data used to prepare this map. The map may contain errors and omissions. The Agency has not made any attempt to ground truth the map.
3. There will be a margin of error in relation to the location of features recorded on the map. The Agency is unable to specify the extent or magnitude of that margin of error.
4. Significant changes may have occurred:
  - i. in the time between which the data was originally collected and the map produced; and
  - ii. since the map was produced.
5. Users must, wherever possible, ground truth the map before relying on it or the accuracy of the map or the information recorded on the map for any purpose.
6. The Agency accepts no responsibility for any injury loss or damage arising from the use of this map or any errors or omissions in the information recorded on the map.

**KEY MAP**







**DRAFT**  
**Blue Mountains BFMC**  
**Bush Fire Risk Management Plan 2014**  
**Grose Valley-Map Display Area (Map 4 of 10)**

Scale: 1 : 120,000



Km

---

**LEGEND**

- Cultural\_Pt
- Economic\_Pt
- Human Settlement - SFP
- Human Settlement - Residential
- Economic - Tourist & Recreation
- Economic - Infrastructure
- Economic - Drinking Water Catchment
- Economic - Commercial
- Cultural - Other
- Northern Strategic Line
-  Neighbourhood Safer Place
- Map Display Area
- Strategic Fire Advantage Zone
- Fire Exclusion Zone

---

**PRODUCTION INFORMATION**



**Map Details:**  
 Base Data: © LPI, SPOT, AAM, SKM, OEH, Sensis, Kaltron  
 Map Projection: GCS GDA 1994  
 Print Date / Time: 12/05/2014 4:32:07 PM  
 Produced by: John Norris

---

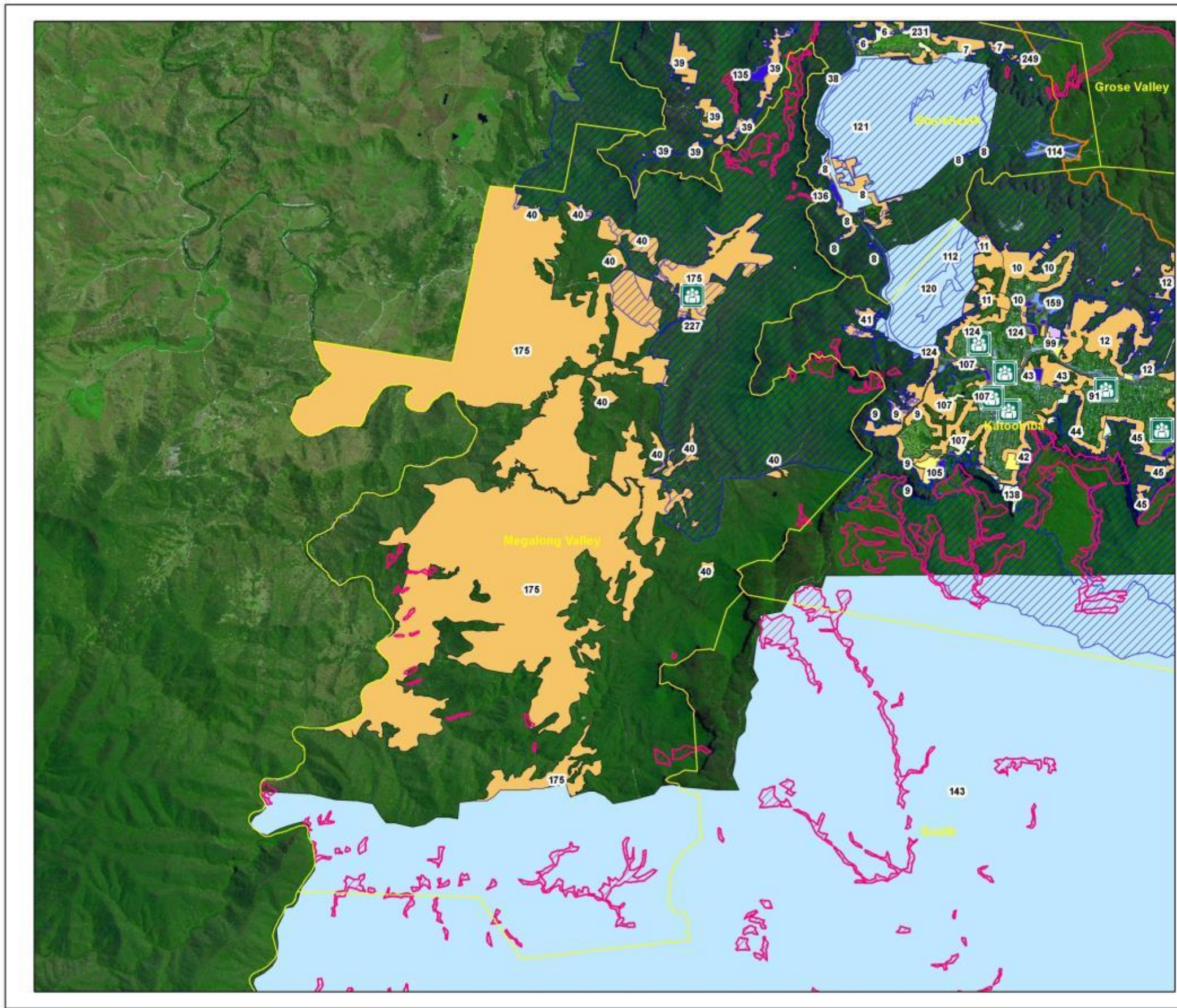
**WARNING INFORMATION**

1. This map has been prepared by a NSW Government Agency ("the Agency") using data supplied to it by other agencies and entities.
2. The Agency has not verified or checked the data used to prepare this map. The map may contain errors and omissions. The Agency has not made any attempt to ground truth the map.
3. There will be a margin of error in relation to the location of features recorded on the map. The Agency is unable to specify the extent or magnitude of that margin of error.
4. Significant changes may have occurred:
  - i. in the time between which the data was originally collected and the map produced; and
  - ii. since the map was produced.
5. Users must, wherever possible, ground truth the map before relying on it or the accuracy of the map or the information recorded on the map for any purpose.
6. The Agency accepts no responsibility for any injury loss or damage arising from the use of this map or any errors or omissions in the information recorded on the map.

---

**KEY MAP**





  
**DRAFT**  
 Blue Mountains BPMC  
 Bush Fire Risk Management Plan 2014  
 Megalong Valley-Map Display Area (Map 5 of 10)


Scale: 1 : 75,000

0      2      4  
Km

**LEGEND**

- Cultural\_Pt
- Economic\_Pt
- Human Settlement - SFP
- Human Settlement - Residential
- Economic - Tourist & Recreation
- Economic - Infrastructure
- Economic - Drinking Water Catchment
- Economic - Commercial
- Cultural - Other
- Northern Strategic Line
-  Neighbourhood Safer Place
- Map Display Area
- Strategic Fire Advantage Zone
- Fire Exclusion Zone

**PRODUCTION INFORMATION**



**Map Details:**

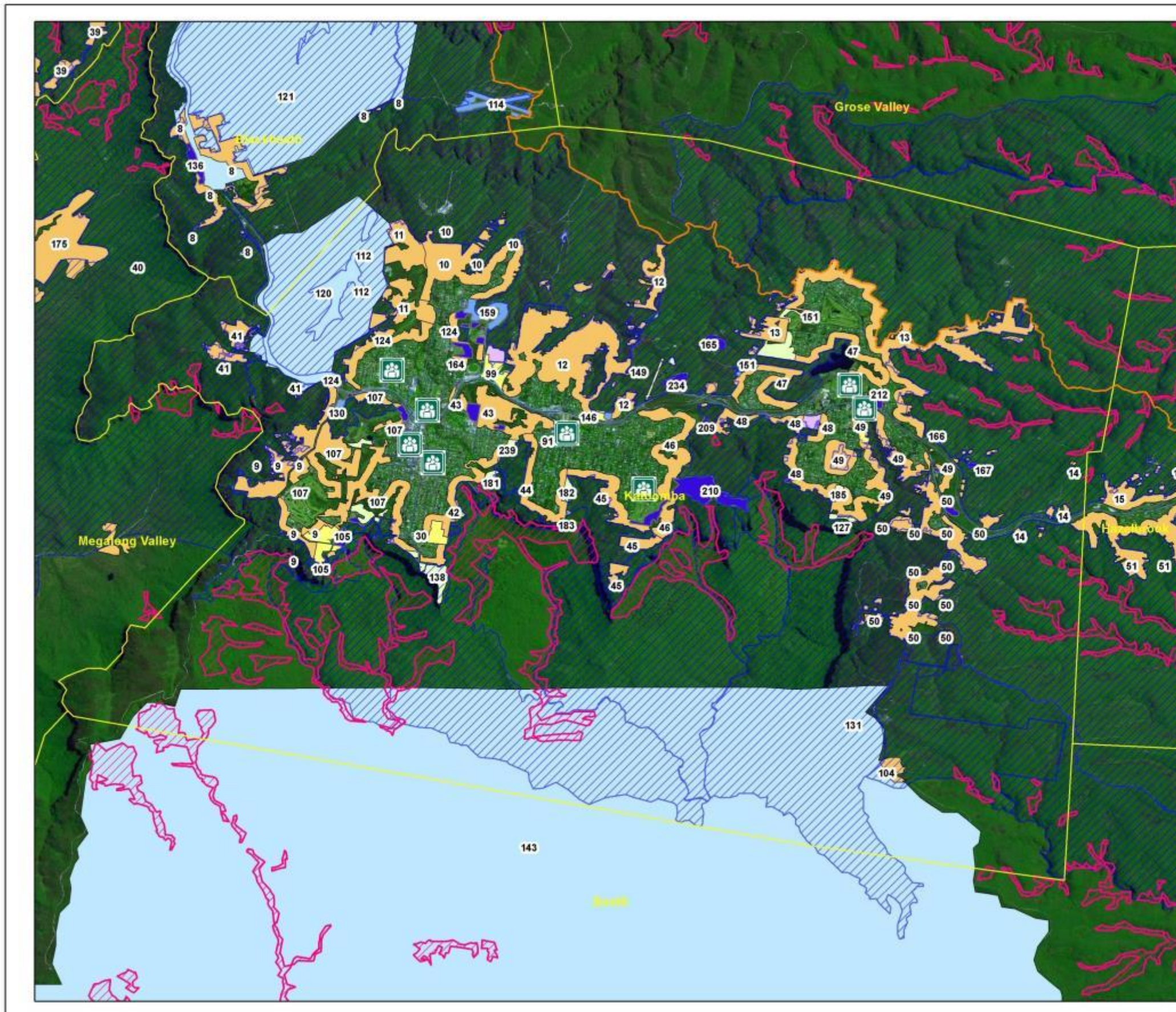
Base Data: © LPI, SPOT, AAM, SKM, OEH, Sensis, Kaltron  
 Map Projection: GCS GDA 1994  
 Print Date / Time: 12/05/2014 4:45:46 PM  
 Produced by: John Norris

**WARNING INFORMATION**

1. This map has been prepared by a NSW Government Agency ("the Agency") using data supplied to it by other agencies and entities.
2. The Agency has not verified or checked the data used to prepare this map. The map may contain errors and omissions. The Agency has not made any attempt to ground truth the map.
3. There will be a margin of error in relation to the location of features recorded on the map. The Agency is unable to specify the extent or magnitude of that margin of error.
4. Significant changes may have occurred:
  - i. in the time between which the data was originally collected and the map produced; and
  - ii. since the map was produced.
5. Users must, wherever possible, ground truth the map before relying on it or the accuracy of the map or the information recorded on the map for any purpose.
6. The Agency accepts no responsibility for any injury loss or damage arising from the use of this map or any errors or omissions in the information recorded on the map.

**KEY MAP**







**DRAFT**  
 Blue Mountains BFMC  
 Bush Fire Risk Management Plan 2014  
 Katoomba-Map Display Areas (Map 6 of 10)

Scale: 1 : 55,000



Km

---

**LEGEND**

- Cultural\_Pt
- Economic\_Pt
- Human Settlement - SFP
- Human Settlement - Residential
- Economic - Tourist & Recreation
- Economic - Infrastructure
- Economic - Drinking Water Catchment
- Economic - Commercial
- Cultural - Other
- Northern Strategic Line
-  Neighbourhood Safer Place
- Map Display Area
- Strategic Fire Advantage Zone
- Fire Exclusion Zone

---

**PRODUCTION INFORMATION**



**Map Details:**  
 Base Data: © LPI, SPOT, AAM, SKM, OEH, Sensis, Kaltron  
 Map Projection: GCS GDA 1994  
 Print Date / Time: 13/05/2014 2:26:12 PM  
 Produced by: John Norris

---

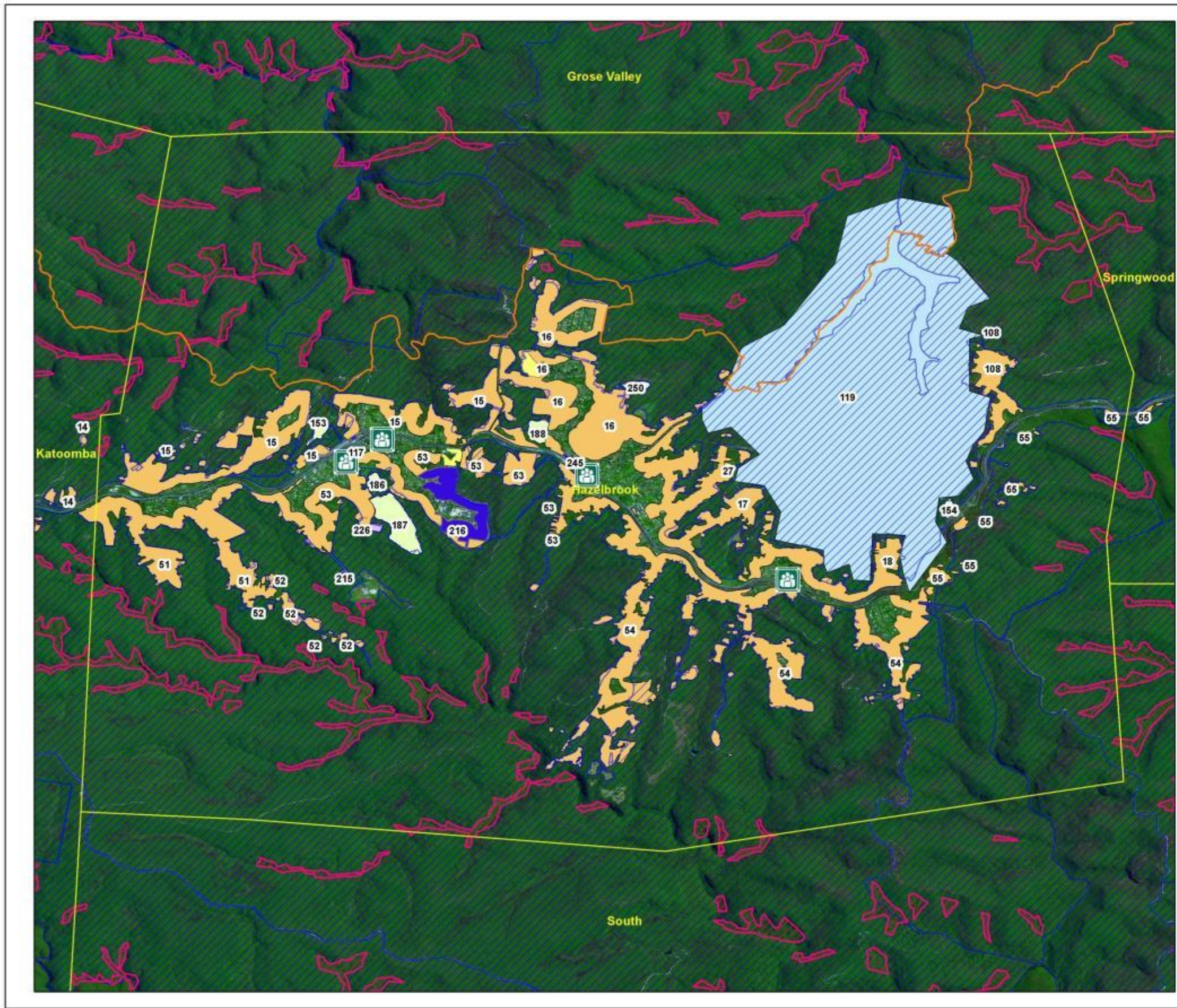
**WARNING INFORMATION**

1. This map has been prepared by a NSW Government Agency ("the Agency") using data supplied to it by other agencies and entities.
2. The Agency has not verified or checked the data used to prepare this map. The map may contain errors and omissions. The Agency has not made any attempt to ground truth the map.
3. There will be a margin of error in relation to the location of features recorded on the map. The Agency is unable to specify the extent or magnitude of that margin of error.
4. Significant changes may have occurred:
  - i. in the time between which the data was originally collected and the map produced; and
  - ii. since the map was produced.
5. Users must, wherever possible, ground truth the map before relying on it or the accuracy of the map or the information recorded on the map for any purpose.
6. The Agency accepts no responsibility for any injury loss or damage arising from the use of this map or any errors or omissions in the information recorded on the map.

---

**KEY MAP**







**DRAFT**  
Blue Mountains BFMC  
Bush Fire Risk Management Plan 2014  
Hazelbrook-Map Display Areas (Map 7 of 10)

Scale: 1 : 40,000



Km

---

**LEGEND**

- Cultural\_Pt
- Economic\_Pt
- Human Settlement - SFP
- Human Settlement - Residential
- Economic - Tourist & Recreation
- Economic - Infrastructure
- Economic - Drinking Water Catchment
- Economic - Commercial
- Cultural - Other
- Northern Strategic Line
-  Neighbourhood Safer Place
- Map Display Area
- Strategic Fire Advantage Zone
- Fire Exclusion Zone

---

**PRODUCTION INFORMATION**



**Map Details:**  
 Base Data: © LPI, SPOT, AAM, SKM, OEH, Sensis, Kaltron  
 Map Projection: GCS GDA 1994  
 Print Date / Time: 13/05/2014 2:54:05 PM  
 Produced by: John Norris

---

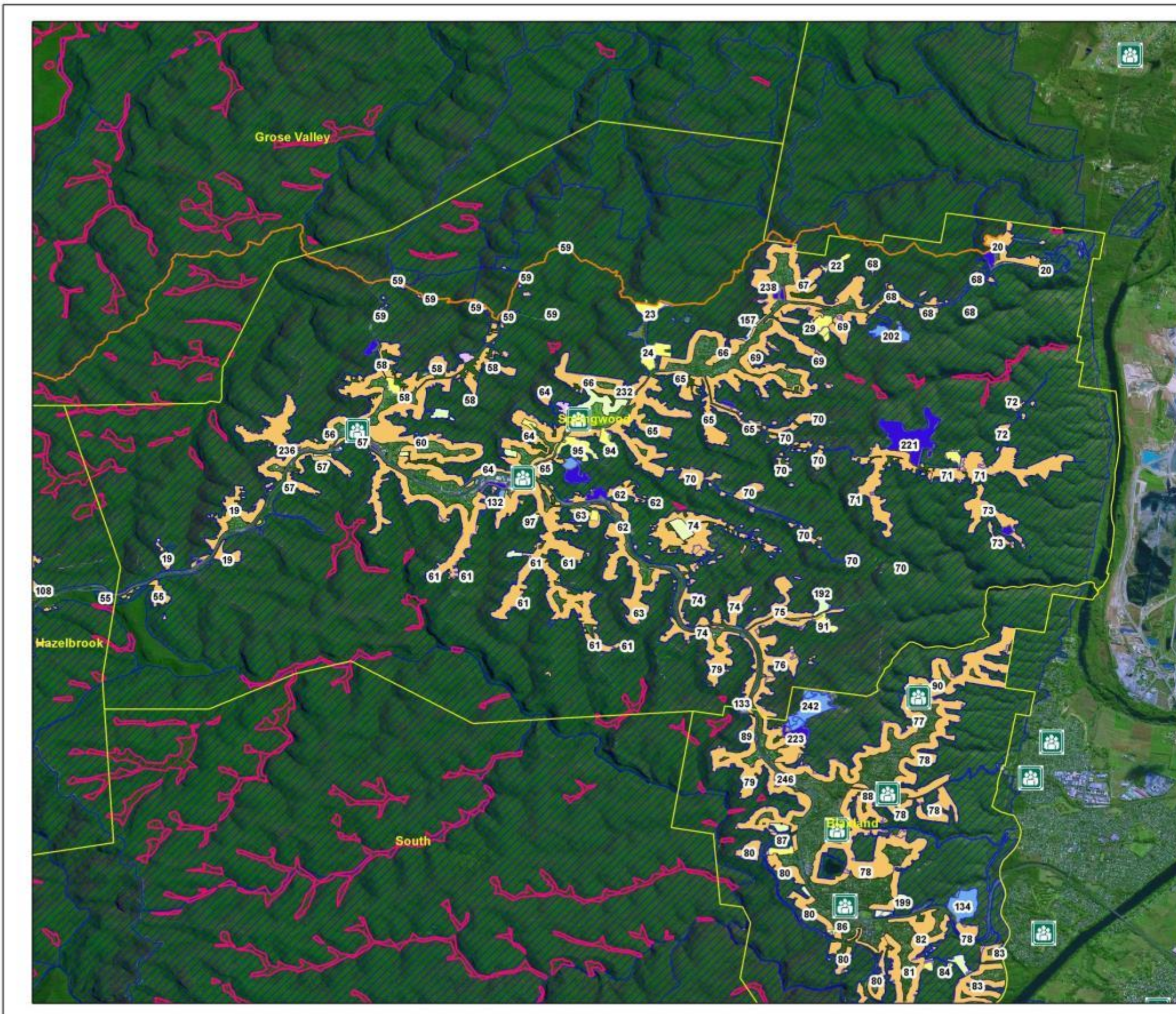
**WARNING INFORMATION**

1. This map has been prepared by a NSW Government Agency ("the Agency") using data supplied to it by other agencies and entities.
2. The Agency has not verified or checked the data used to prepare this map. The map may contain errors and omissions. The Agency has not made any attempt to ground truth the map.
3. There will be a margin of error in relation to the location of features recorded on the map. The Agency is unable to specify the extent or magnitude of that margin of error.
4. Significant changes may have occurred:
  - i. in the time between which the data was originally collected and the map produced; and
  - ii. since the map was produced.
5. Users must, wherever possible, ground truth the map before relying on it or the accuracy of the map or the information recorded on the map for any purpose.
6. The Agency accepts no responsibility for any injury loss or damage arising from the use of this map or any errors or omissions in the information recorded on the map.

---

**KEY MAP**







**DRAFT**  
**Blue Mountains BFMC**  
**Bush Fire Risk Management Plan 2014**  
**Springwood-Map Display Areas (Map 8 of 10)**

Scale: 1 : 60,000



Km

---

**LEGEND**

- Cultural\_Pt
- Economic\_Pt
- Human Settlement - SFP
- Human Settlement - Residential
- Economic - Tourist & Recreation
- Economic - Infrastructure
- Economic - Drinking Water Catchment
- Economic - Commercial
- Cultural - Other
- Northern Strategic Line
-  Neighbourhood Safer Place
- Map Display Area
- Strategic Fire Advantage Zone
- Fire Exclusion Zone

---

**PRODUCTION INFORMATION**



**Map Details:**  
 Base Data: © LPI, SPOT, AAM, SKM, OEH, Sensis, Kaltron  
 Map Projection: GCS GDA 1994  
 Print Date / Time: 13/05/2014 3:02:08 PM  
 Produced by: John Norris

---

**WARNING INFORMATION**

1. This map has been prepared by a NSW Government Agency ("the Agency") using data supplied to it by other agencies and entities.
2. The Agency has not verified or checked the data used to prepare this map. The map may contain errors and omissions. The Agency has not made any attempt to ground truth the map.
3. There will be a margin of error in relation to the location of features recorded on the map. The Agency is unable to specify the extent or magnitude of that margin of error.
4. Significant changes may have occurred:
  - i. in the time between which the data was originally collected and the map produced; and
  - ii. since the map was produced.
5. Users must, wherever possible, ground truth the map before relying on it or the accuracy of the map or the information recorded on the map for any purpose.
6. The Agency accepts no responsibility for any injury loss or damage arising from the use of this map or any errors or omissions in the information recorded on the map.

---

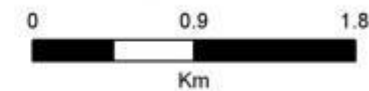
**KEY MAP**





**DRAFT**  
**Blue Mountains BFMC**  
**Bush Fire Risk Management Plan 2014**  
**Blaxland-Map Display Areas (Map 9 of 10)**

Scale: 1 : 35,000



**LEGEND**

- Cultural\_Pt
- Economic\_Pt
- Human Settlement - SFP
- Human Settlement - Residential
- Economic - Tourist & Recreation
- Economic - Infrastructure
- Economic - Drinking Water Catchment
- Economic - Commercial
- Cultural - Other
- Northern Strategic Line
- Neighbourhood Safer Place
- Map Display Area
- Strategic Fire Advantage Zone
- Fire Exclusion Zone

**PRODUCTION INFORMATION**

**Map Details:**

Base Data: © LPI, SPOT, AAM, SKM, OEH, Sensis, Kaltron  
 Map Projection: GCS GDA 1994  
 Print Date / Time: 13/05/2014 3:39:15 PM  
 Produced by: John Norris



**WARNING INFORMATION**

1. This map has been prepared by a NSW Government Agency ("the Agency") using data supplied to it by other agencies and entities.
2. The Agency has not verified or checked the data used to prepare this map. The map may contain errors and omissions. The Agency has not made any attempt to ground truth the map.
3. There will be a margin of error in relation to the location of features recorded on the map. The Agency is unable to specify the extent or magnitude of that margin of error.
4. Significant changes may have occurred:
  - i. in the time between which the data was originally collected and the map produced; and
  - ii. since the map was produced.
5. Users must, wherever possible, ground truth the map before relying on it or the accuracy of the map or the information recorded on the map for any purpose.
6. The Agency accepts no responsibility for any injury loss or damage arising from the use of this map or any errors or omissions in the information recorded on the map.

**KEY MAP**



